Map Room

Map Ref. C18

Digitized by the Internet Archive
in 2012 with funding from
National Library of Scotland

http://archive.org/details/ordnancesurveyofv49unse

ORDNANCE SURVEY OF SCOTLAND.

BOOK OF REFERENCE TO THE PLAN

OF THE

PARISH OF CABRACH
(PART OF),

IN THE

COUNTY OF ABERDEEN,

CONTAINING 14654·804 ACRES.

COLONEL SIR HENRY JAMES, R.E., F.R.S., M.R.I.A., F.G.S., &c.,
SUPERINTENDENT OF THE SURVEY.

LONDON:
PRINTED BY GEORGE E. EYRE AND WILLIAM SPOTTISWOODE,
PRINTERS TO THE QUEEN'S MOST EXCELLENT MAJESTY.
FOR HER MAJESTY'S STATIONERY OFFICE.

1867.

Price One Shilling.

[7142—50—10/67.]

ORDNANCE SURVEY OF SCOTLAND

PARISH OF CABRACH

ABERDEENSHIRE

INDEX TO THE SHEETS

Published on the Scale of $\frac{1}{2500}$ *or 25·344 Inches to a Mile*

Scale of this Index One Inch to a Mile

EXPLANATORY REMARKS.

The scale of the Parish Plans is the 1-2500th of the actual length on the ground, and is equal to 25·344 inches to a mile, which is very approximately equal to one square inch to one acre, the square of 1·0018 inch being equal to one acre.

The length of each sheet is $1\frac{1}{2}$ miles, and the width 1 mile, the area of each sheet is therefore 960 acres.

Each enclosure has a reference number to the area which is given in this Book.

The Braces ($\int$) on the plans are to indicate that the spaces so braced are included under the same reference number.

The Altitudes in feet above the Mean Level of the Sea are written thus—31·4.

The Scale of the Plans of the County is 6 inches to a mile, and each sheet contains the same area as 16 sheets of the Parish Plans. There is therefore a double reference number to each sheet, as VI. 9., the Roman Numerals referring to the County Plans, the Arabic Figures to the Parish Plans.

The following are the characters employed on the Ordnance Plans on the Scales of 1-2500, and 6 inches to a mile :—

County Names	C	Hundreds or Wards	W
Parishes	P	Townships	T
Extra Parochial	E	Division of Townships	T

Antiquities ..... { ROMAN / Druidical or Saxon / Norman or Subsequent

The descriptions of the boundaries are shown by the following initials :—

Centre of Stream	*C.S.*	Centre of Fence	*C.F.*
Centre of Road	*C.R.*	Top of Cop	*T.C.*
Side of Stream or Drain	*S.S.* or *S.D.*	Centre of Wall	*C.W.*
Root of Hedge	*R.H.*	Defaced	*Def.*
Face of Wall	*F.W.*	Track of Stream	*T.S.*

Undefined ..... *Und.*

Where a change occurs in the boundaries, the symbol [o—o] is used to show the part at which the change takes place.

N.B.—To convert Decimal Fractions of an Acre into Roods and Perches, multiply the decimal first by 4 and then by 40, preserving the same number of decimals in the product.

Examples—

			Acres.				Acres.
			633·357				527·013
			4				4
			1·428				·052
			40				40
A.	R.	P.	17·120	A.	R.	P.	2·080
633	1	17		527	0	2	

TABLE

FOR CONVERTING DECIMAL PARTS OF AN ACRE INTO ROODS AND PERCHES.

Perch.	0 Rood.	1 Rood.	2 Roods.	3 Roods.	Perch.	0Rood.	1 Rood.	2 Roods.	3 Roods.
0	·000	·250	·500	·750	21	·131	·381	·631	·881
1	·006	·256	·506	·756	22	.137	·387	·637	·887
2	·012	·262	·512	·762	23	·144	·394	·644	·894
3	·019	·269	·519	·769	24	·150	·400	·650	·900
4	·025	·275	·525	·775	25	·156	·406	·656	·906
5	·031	·281	·531	·781	26	·162	·412	·662	·912
6	·037	·287	·537	·787	27	·169	·419	·669	·919
7	·044	·294	·544	·794	28	·175	·425	·675	·925
8	·050	·300	·550	·800	29	·181	·431	·681	·931
9	·056	·306	·556	·806	30	·187	·437	·687	·937
10	·062	·312	·562	·812	31	·194	·444	·694	·944
11	·069	·319	·569	·819	32	·200	·450	·700	·950
12	·075	·325	·575	·825	33	·206	·456	·706	·956
13	·081	·331	·581	.831	34	·212	·462	·712	·962
14	·087	·337	·587	·837	35	·219	·469	·719	·969
15	·094	·344	·594	·844	36	·225	·475	·725	·975
16	·100	·350	·600	·850	37	·231	·481	·731	·981
17	·106	·356	·606	·856	38	·237	·487	·737	·987
18	·112	·362	·612	·862	39	·244	·494	·744	·994
19	.119	·369	·619	·869	40	·250	·500	·750	1·000
20	·125	·375	·625	·875					

PARISH OF CABRACH,

IN THE

COUNTY OF ABERDEEN.

No. on Plan.	Area in Acres.	Remarks.	No. on Plan.	Area in Acres.	Remarks.
1	·333	Public road.	38	·373	Houses, yards, and garden.
2	1·471	Rough pasture, slope, and whins.	39	3·060	Arable.
3	4·208	Public road.	40	10·051	Arable.
4	·404	Slope.	41	13·047	Arable.
5	10·392	Arable.	42	5·686	Arable.
6	4·316	Rough pasture, slope, &c.	43	1839·418	Rough pasture, streams, &c.
7	2·479	Arable.	44	13·377	Rough pasture.
8	·525	Arable.	45	3·403	Arable.
9	35·842	Arable, &c.	46	19·599	Arable.
10	9·754	Rough pasture, &c.	47	·116	House, yard, and garden.
11	·271	Rough pasture.			
12	12·672	Arable.	48	·695	Houses, yard, garden, and road.
13	5·314	Arable.			
14	·993	Houses, yards, garden, pasture, and road.	49	44·234	Arable.
			50	1·266	Houses, yards, garden, and road.
15	11·766	Arable.			
16	6·338	Arable.	51	·076	House, yard, and garden.
17	1·371	Arable, &c.			
18	4·100	Arable, &c.	52	9·802	Arable.
19	·138	House and garden.	53	5·369	Arable.
20	·462	House, garden, and rough pasture.	54	5·251	Arable.
			55	4·128	Arable.
21	43·687	Rough pasture.	56	1·864	Arable.
22	7·692	Arable.	57	10·899	Arable.
23	·637	Houses and yards.	58	27·287	Arable, &c.
24	·666	Arable.	59	6·742	Arable and road.
25	11·543	Arable.	60	6·044	Arable.
26	6·434	Arable.	61	1·776	Arable.
27	14·550	Arable, &c.	62	3·030	Arable, &c.
28	31·137	Rough pasture.	63	2·406	Arable.
29	40·804	Rough pasture.	64	·117	Rough pasture.
30	·236	Rough pasture.	65	1·656	Arable.
31	·165	Rough pasture.	66	·151	Garden.
32	1·931	Arable.	67	·076	Garden.
33	·311	Rough pasture.	68	·097	Garden.
34	6·896	Rough pasture and slope.	69	·094	Garden.
			70	·208	Garden.
35	15·748	Arable.	71	2·040	Houses, yards, rough pasture, pond, &c.
36	22·581	Arable, &c.			
37	·105	Pond.	72	·121	Houses and garden.

No. on Plan.	Area in Acres.	Remarks.	No. on Plan.	Area in Acres.	Remarks.
73	·075	Houses and garden.	119	·399	Arable, &c.
74	18·001	Arable.	120	6·665	Arable.
75	1·373	Private road.	121	·378	Arable.
76	30·000	Arable.	122	·111	Houses, yard, and garden.
77	34·426	Arable.			
78	4·696	Rough pasture.	123	22·299	Arable.
79	3·636	Rough pasture and stream.	124	4·679	Arable.
			125	2·564	Arable.
80	39·268	Arable, &c.	126	18·375	Arable.
81	·434	Houses, yard, and grass.	127	·123	Houses and garden.
			128	1·602	Public road.
82	·105	Garden.	129	12·269	Arable.
83	2·856	Arable, &c.	130	1·230	Arable and rough pasture.
84	·250	Stackyard.			
85	·386	Houses and yard.	131	·282	Stackyard.
86	·703	Rough pasture, &c.	132	·177	House, yard, and garden.
87	·267	Houses and garden.			
88	·152	Houses, ruins, and gardens.	133	10·974	Arable.
			134	·481	Houses and rough pasture.
89	1·663	Arable.			
90	1·290	Rough pasture.	135	·095	House and garden.
91	23·357	Arable.	136	·565	House and rough pasture.
92	16·920	Arable.			
93	14·941	Rough pasture.	137	1·375	Pasture.
94	6·115	Arable.	138	2·506	Rough pasture.
95	3·598	Arable.	139	8·269	Arable.
96	·389	House, yard, and garden.	140	13·538	Rough pasture.
			141	3·334	Arable.
97	8·074	Arable.	142	4·201	Pasture and rocks.
98	4·249	Arable.	143	4·655	Arable.
99	4·546	Arable.	144	2·534	Arable.
100	1·344	Arable.	145	·958	Private roads.
101	6·777	Arable.	146	5·873	Arable.
102	13·826	Rough pasture.	147	1·917	Arable.
103	·358	Stream.	148	1·350	Arable.
104	22·710	Rough pasture, &c.	149	·509	Pasture.
105	1·306	Rough pasture and slope.	150	·547	Pasture.
			151	1·606	Arable.
106	·241	Pasture.	152	7·558	Arable.
107	14·054	Pasture.	153	3·355	Arable.
108	17·577	Arable.	154	41·349	Arable and rough pasture.
109	28·206	Arable.			
110	·605	Stackyard.	155	1·090	Public road.
111	·415	Houses and yards.	156	7·993	Arable.
112	·246	Yard.	157	6·170	Arable.
113	·094	Garden.	158	8·055	Arable.
114	5·008	Arable.	159	2·723	Arable.
115	3·597	Public road.	160	1·443	Rough pasture.
116	1·508	Arable.	161	5·795	Arable.
117	3·641	Arable.	162	·324	Houses, yard, and garden.
118	·241	Houses, yards, and garden.			
			163	·217	Grass.

No. on Plan.	Area in Acres.	Remarks.	No. on Plan.	Area in Acres.	Remarks.
164	·090	Dam.	211	8·700	Arable.
165	·835	Houses, yards, &c.	212	4·202	Arable and rough pasture.
166	·094	House and garden.			
167	·294	Stackyard.	213	22·081	Arable.
168	28·907	Arable.	214	7·716	Arable.
169	·793	Arable.	215	12·518	Arable.
170	·615	Arable.	216	1·472	Houses, yards, grass, &c.
171	·296	Rough pasture.			
172	·317	Wood.	217	1·158	Arable.
173	·367	House and graveyard.	218	·419	Houses, yard, and gardens.
174	5·187	Arable.			
175	·671	Arable.	219	12·954	Arable.
176	·432	Houses, garden, and rough pasture.	220	·647	Occupation road and grass.
177	·351	Arable.	221	5·388	Arable.
178	1·949	Arable.	222	3·863	Arable.
179	8·497	Arable.	223	5·604	Arable.
180	·125	Garden.	223a	·692	Rough pasture.
181	·174	Wood.	224	3·291	Arable.
182	·517	House, garden, grass, and wood.	225	·812	Houses and yards.
			226	·357	Stackyard.
183	·381	Houses and yards.	227	·154	Garden.
184	1·230	Rough pasture.	228	3·628	Arable.
185	8·343	Arable.	229	12·301	Arable.
186	·358	Private road.	230	20·052	Arable.
187	7·577	Arable.	231	3·840	Arable.
188	4·013	Rough pasture and stream.	232	9·498	Arable.
			233	6·387	Arable.
189	5·898	Arable.	234	2·501	Arable.
190	4·381	Arable.	235	18·459	Arable.
191	·322	Occupation road.	236	·222	Stones.
192	4·500	Arable.	237	13·872	Arable.
193	5·257	Arable.	238	·080	Garden.
194	6·829	Arable.	239	·195	Grass and pond.
195	6·410	Arable.	240	·992	Arable.
196	16·358	Arable.	241	1·905	Arable.
197	9·088	Public road.	242	·102	Garden.
198	62·482	Rough pasture, roads, &c.	243	1·051	Houses, yards, ruins, grass, rough pasture, &c.
199	18·660	Rough pasture.			
200	12·772	Arable.	244	·106	Garden.
201	1·772	Arable.	245	7·717	Arable, &c.
202	16·317	Arable, &c.	246	1·440	Arable.
203	53·005	Rough pasture, roads, &c.	247	4·936	Arable.
			248	3·423	Arable.
204	21·507	Arable.	249	15·235	Rough pasture.
205	3·155	Occupation road.	250	·174	Ruin and rough pasture.
206	8·758	Rough pasture.			
207	31·569	Arable.	251	1·914	Rough pasture.
208	·360	Houses and gardens.	252	9·535	Arable.
209	·236	Arable, house, & ruin.	253	1·195	Rough pasture, &c.
210	5·652	Arable.	254	·253	Garden and grass.

No. on Plan.	Area in Acres.	Remarks.	No. on Plan.	Area in Acres.	Remarks.
255	·587	Houses and yards.	293	1·762	Arable.
256	16·432	Arable.	294	4·054	Arable.
257	12·331	Arable.	295	9·695	Arable.
258	18·404	Arable.	296	2·204	Arable.
259	8·819	Arable.	297	2·012	Arable.
260	3·188	Arable.	298	·273	House and arable.
261	9·031	Stream.	299	13·246	Arable.
262	·083	Pond.	300	9·133	Arable.
263	3·034	Arable.	301	3·467	Arable.
264	1·546	Arable, &c.	302	1·496	Arable.
265	·510	Rough pasture, &c.	303	·522	Houses, yard, and occupation road.
266	·175	Houses and garden.			
267	·460	Houses and yards.	304	5·606	Arable.
268	·204	Stackyard.	305	·478	Houses, yards, garden, road, &c.
269	54·742	Arable.			
270	4·264	Rough pasture and rocks.	306	5·295	Arable.
			307	5·345	Arable.
271	3·764	Rough pasture.	308	·923	Houses, yards, gardens, and grass.
272	9·756	Arable.			
273	8·973	Arable.	309	·089	House, ruin, and garden.
274	15·108	Arable.			
275	10613·952	Rough pasture, roads, streams, &c.	310	5·947	Arable.
			311	5·221	Arable.
276	·330	Pasture.	312	·540	House and garden.
277	·402	Houses, yard, and garden.	313	·584	Arable.
			314	·349	House and gardens.
278	22·773	Stream.	315	12·584	Arable.
279	4·196	Arable.	316	2·603	Arable.
280	57·750	Arable, road, &c.	317	3·906	Arable.
281	18·368	Arable, &c.	318	8·955	Arable.
282	6·573	Arable.	319	·081	House and garden.
283	·417	Houses and arable.	320	·161	Arable.
284	17·203	Arable.	321	5·533	Arable.
285	·659	Houses, yards, and garden.	322	5·214	Rough pasture.
			323	7·512	Rough pasture.
286	2·504	Arable.	324	18·282	Arable.
287	11·570	Arable.	325	·216	House, ruins, and pasture.
288	·304	Houses, yards, and garden.	326	·138	Pasture and ruin.
289	10·379	Arable.	327	6·129	Arable.
290	·336	Houses and yards.			
291	·134	Garden.		14654·804	
292	37·379	Arable.			

RECAPITULATION.

Acres.	
14602·446	Land.
19·918	Public roads.
32·440	Water.
14654·804	Area of that part of the Parish of Cabrach which is in the County of Aberdeen.

INDEX TO PLACES

IN THE

PARISH OF CABRACH

(PART OF).

COUNTY OF ABERDEEN.

Name of Place.	No. of Sheet.		Descriptive Remarks.
	6-inch scale.	25·344-inch scale.	
Auchmair - - -	XLI.	8	A farmsteading.
Allt Dovern - - -	,,	16	A river.
Aldivalloch - - -	,,	11	A hamlet.
Aldunie - - -	,,	,,	A hamlet.
Bridge of King's Ford -	,,	8	
Ballhillock - - -	,,	12	A few cottages.
Bracklach - - -	,,	16	A farmsteading.
Bodiebac - - -	,,	,,	A croft.
Buck - - - -	,,	,,	A farmsteading.
Creaganeat - - -	,,	12	A croft.
Calwyn - - -	,,	16	A cottage.
Dykeside - - -	,,	8	Two dwelling houses.
Gauch - - -	,,	15	A farmsteading.
Haddoch - - -	,,	8	A farmsteading.
Hillhead of Larguo - -	,,	11	A farmsteading.
Kirktown - - -	,,	12	A farmsteading.
Largue - - -	,,	11	A few houses.
Little Bodiebac - - -	,,	16	A croft.
Manse - - -	,,	12	A dwelling house.
Milltown - - - -	,,	,,	A farmsteading.
Nether Howbog - -	XLII.	13	Dwelling houses.
Ordieton - - -	L.	4	A cottage and ruins.
Poor House - - -	XLI.	8	
Post Office - - -	,,	12	
Powneed - - -	,,	16	Dwelling houses.
Reekomlane - - -	,,	15	A farmsteading.
Redford - - - -	XLII.	9	A farmsteading.
School - - -	XLI.	12	
Shooting Lodge - - -	,,	,,	A dwelling house.
Torniehelt - - -	,,	8	Two farmsteadings.
Upper Howbog - - -	XLII.	9	A farmsteading.
Whitehillock - - -	XLI.	12	A croft and a few cottages.

LONDON:
Printed by George E. Eyre and William Spottiswoode,
Printers to the Queen's most Excellent Majesty.
For Her Majesty's Stationery Office.

ORDNANCE SURVEY OF SCOTLAND.

BOOK OF REFERENCE TO THE PLAN

OF THE

PARISH OF CABRACH
(PART OF),

IN THE

COUNTY OF BANFF,

CONTAINING 19513·401 ACRES.

COLONEL SIR HENRY JAMES, R.E., F.R.S., M.R.I.A., F.G.S., &c.,
SUPERINTENDENT OF THE SURVEY.

LONDON:
PRINTED BY GEORGE E. EYRE AND WILLIAM SPOTTISWOODE,
PRINTERS TO THE QUEEN'S MOST EXCELLENT MAJESTY.
FOR HER MAJESTY'S STATIONERY OFFICE.

1870.

Price One Shilling.

[7142.—50.—4/70.]

e
y
o

h

ı-

ı-
le
ıe

es

V

Γ

Γ

nt

.F.
.C.
W.
ef.
.S.

the

Pl

XLI

I

EXPLANATORY REMARKS.

The scale of the Parish Plans is the 1-2500th of the actual length on the ground, and is equal to 25·344 inches to a mile, which is very approximately equal to one square inch to one acre, the square of 1·0018 inch being equal to one acre.

The length of each sheet is 1½ miles, and the width 1 mile, the area of each sheet is therefore 960 acres.

Each enclosure has a reference number to the area which is given in this Book.

The Braces ($\int$) on the plans are to indicate that the spaces so braced are included under the same reference number.

The Altitudes in feet above the Mean Level of the Sea are written thus—31·4.

The Scale of the Plans of the County is 6 inches to a mile, and each sheet contains the same area as 16 sheets of the Parish Plans. There is therefore a double reference number to each sheet, as VI. 9., the Roman Numerals referring to the County Plans, the Arabic Figures to the Parish Plans.

The following are the characters employed on the Ordnance Plans on the Scales of 1–2500, and 6 inches to a mile :—

County Names	C	Hundreds or Wards	W
Parishes	P	Townships	T
Extra Parochial	E	Division of Townships	T

Antiquities ..... ROMAN / Druidical or Saxon / Norman or Subsequent

The descriptions of the boundaries are shown by the following initials :—

Centre of Stream	*C.S.*	Centre of Fence	*C.F.*
Centre of Road	*C.R.*	Top of Cop	*T.C.*
Side of Stream or Drain	*S.S.* or *S.D.*	Centre of Wall	*C.W.*
Root of Hedge	*R.H.*	Defaced	*Def.*
Face of Wall	*F.W.*	Track of Stream	*T.S.*

Undefined ..... *Und.*

Where a change occurs in the boundaries, the symbol [o—o] is used to show the part at which the change takes place.

N.B.—To convert Decimal Fractions of an Acre into Roods and Perches, multiply the decimal first by 4 and then by 40, preserving the same number of decimals in the product.

Examples—

	Acres.		Acres.
	633·357		527·013
	4		4
	1·428		·052
	40		40
A. R. P.	17·120	A. R. P.	2·080
633 1 17		527 0 2	

TABLE

FOR CONVERTING DECIMAL PARTS OF AN ACRE INTO ROODS AND PERCHES.

Perch.	0 Rood.	1 Rood.	2 Roods.	3 Roods.	Perch.	0Rood.	1 Rood.	2 Roods.	3 Roods.
0	·000	·250	·500	·750	21	·131	·381	·631	·881
1	·006	·256	·506	·756	22	.137	·387	·637	·887
2	·012	·262	·512	·762	23	·144	·394	·644	·894
3	·019	·269	·519	·769	24	·150	·400	·650	·900
4	·025	·275	·525	·775	25	·156	·406	·656	·906
5	·031	·281	·531	·781	26	·162	·412	·662	·912
6	·037	·287	·537	·787	27	·169	·419	·669	·919
7	·044	·294	·544	·794	28	·175	·425	·675	·925
8	·050	·300	·550	·800	29	·181	·431	·681	·931
9	·056	·306	·556	·806	30	·187	·437	·687	·937
10	·062	·312	·562	·812	31	·194	·444	·694	·944
11	·069	·319	·569	·819	32	·200	·450	·700	·950
12	·075	·325	·575	·825	33	·206	·456	·706	·956
13	·081	·331	·581	·831	34	·212	·462	·712	·962
14	·087	·337	·587	·837	35	·219	·469	·719	·969
15	·094	·344	·594	·844	36	·225	·475	·725	·975
16	·100	·350	·600	·850	37	·231	·481	·731	·981
17	·106	·356	·606	·856	38	·237	·487	·737	·987
18	·112	·362	·612	·862	39	·244	·494	·744	·994
19	·119	·369	·619	·869	40	·250	·500	·750	1·000
20	·125	·375	·625	·875					

PARISH OF CABRACH

(PART OF),

IN THE

COUNTY OF BANFF.

No. on Plan.	Area in Acres.	Remarks.	No. on Plan.	Area in Acres.	Remarks.
1	1395·013	Rough pasture, &c.	33	3·799	Arable.
2	7·085	Arable.	34	1·134	Arable.
3	7·335	Arable.	35	·533	Arable.
4	1·276	Rough pasture, &c.	36	1·607	Rough pasture.
5	1·873	Rough pasture.	37	1·076	Rough pasture.
6	·674	Rough pasture, &c.	38	·387	Rough pasture.
7	3·527	Rough pasture.	39	11·485	Arable.
8	17·229	Rough pasture and road.	40	9·625	Arable.
			41	·101	Mill dam.
9	9·782	Arable.	42	1·591	Farmsteading.
10	1·171	Private road.	43	2·571	Rough pasture.
11	11·884	Arable, &c.	44	1·747	Rough pasture.
12	21·178	Arable.	45	7·204	Arable.
13	·781	Stream and rough pasture.	46	·910	Rough pasture, &c.
			47	16·182	Arable.
14	9·849	Arable and footpath.	48	·190	Rough pasture, &c.
15	·919	Rough pasture.	49	32·705	Arable.
16	7·631	Rough pasture.	50	3·513	Rough pasture.
17	5·130	Stream and rough pasture.	51	1·419	Shingle.
			52	3·053	Furze and rough pasture.
18	·070	Garden.			
19	·659	Rough pasture.	53	6·753	Furze, wood, &c.
20	·894	Stream and rough pasture.	54	16·052	Arable.
			55	12·831	Arable.
21	·282	Rough pasture.	56	11·985	Arable.
22	·388	Farmsteading.	57	3·100	Rough pasture.
23	·152	Stackyard.	58	·847	Rough pasture.
24	3·018	Public road.	59	9·867	Arable.
25	16·987	Arable.	60	·893	Furze.
26	2·514	Stream and rough pasture.	61	4·309	Furze and rough pasture.
27	·343	Arable.	62	·368	Shingle.
28	30·564	Arable.	63	·331	Shingle.
29	·313	Rough pasture.	64	·160	Shingle.
30	48·696	Rough pasture and roads.	65	11·701	Rough pasture.
			66	1·760	Rough pasture, &c.
31	2·047	Rough pasture.	67	15·657	Arable.
32	·088	House and garden.	68	1·587	Rough pasture.

No. on Plan.	Area in Acres.	Remarks.	No. on Plan.	Area in Acres.	Remarks.
69	1·105	Rough pasture.	117	·883	Farmsteading.
70	·383	Rough pasture.	118	1·758	Rough pasture.
71	511	Rough pasture.	119	14·927	Arable.
72	·928	Rough pasture.	120	15·463	Arable, rough pasture, and road.
73	·701	Arable.			
74	2·524	Arable, houses, &c.	121	16·022	Arable and rough pasture.
75	6·116	Wood.			
76	1·172	Arable, houses, gardens, &c.	122	9·622	Arable.
			123	7·235	Rough pasture.
77	3·344	Wood.	124	5·058	Rough pasture.
78	7·739	Arable.	125	8·666	Arable.
79	11·812	Stream, rough pasture, and road.	126	7·781	Arable.
			127	·529	Rough pasture.
80	9·607	Rough pasture.	128	·820	Rough pasture.
81	16·296	Arable and roads.	129	9·864	Rough pasture.
82	4·325	Arable.	130	2·377	Rough pasture.
83	6·362	Arable.	131	59·240	Arable, roads, &c.
84	2·894	Rough pasture.	132	·459	Farmsteading.
85	2·368	Stream and rough pasture.	133	·802	Rough pasture.
			134	8·942	Arable.
86	10·761	Arable.	135	15·561	Arable.
87	6·512	Rough pasture.	136	18·984	Arable.
88	13·375	Arable.	137	10·166	Arable.
89	12·492	Arable.	138	1·835	Stream and rough pasture.
90	39·760	Rough pasture.			
91	·085	Garden.	139	3·552	Arable.
92	·259	Farmsteading.	140	·202	Houses and garden.
93	5·976	Arable.	141	4·536	Arable.
94	18·115	Rough pasture.	142	8·091	Arable and road.
95	17·223	Arable.	143	2·259	Stream, rough pasture, &c.
96	2·574	Rough pasture.			
97	2·679	Rough pasture.	144	7·500	Stream and rough pasture.
98	1·783	Arable.			
99	1·280	Rough pasture.	145	8·839	Arable and stream.
100	17·418	Wood.	146	8·907	Arable.
101	·368	Houses, garden, &c.	147	1·421	Stream and rough pasture.
102	·398	Rough pasture.			
103	4·024	Rough pasture.	148	17·149	Arable and roads.
104	5·574	Rough pasture.	149	·831	Houses, garden, &c.
105	39·683	Arable.	150	5·580	Stream and rough pasture.
106	·414	Stackyard.			
107	5·408	Arable and house.	151	1·974	Arable.
108	3·300	Arable.	152	5·518	Arable.
109	·803	Farmsteading.	153	1·377	Arable.
110	1·540	Arable.	154	·288	Farmsteading.
111	7·888	Arable.	155	·587	Rough pasture.
112	2·875	Arable.	156	4·210	Arable and rough pasture.
113	4·122	Arable.			
113a	5·027	Public road.	157	17·837	Arable.
114	16·528	Arable.	158	17·456	Arable.
115	16·981	Arable.	158a	7·620	Rough pasture.
116	16·728	Arable.	159	7·112	Arable.

No. on Plan.	Area in Acres.	Remarks.
160	1·736	Arable.
161	2·644	Arable and rough pasture.
162	5·388	Rough pasture.
163	2·864	Arable.
164	15·130	Arable and rough pasture.
165	·252	Farmsteading.
166	·105	Garden.
167	4·916	Arable.
168	3·377	Arable.
169	5·299	Rough pasture.
170	1·661	Rough pasture.
171	6·628	Arable.
172	3·613	Rough pasture.
173	8·073	Arable.
174	4·342	Arable.
175	85·144	Rough pasture.
176	82·974	Rough pasture.
177	75·900	Streams, rough pasture, &c.
178	4·617	Rough pasture and furze.
179	9·834	Arable.
180	13·861	Arable.
181	·449	Rough pasture.
182	10·967	Arable.
183	10·505	Arable.
184	13·282	Arable.
185	14·865	Arable.
186	15·371	Arable.
187	3·275	Wood.
188	2·255	Arable and rough pasture.
189	·599	Arable, rough pasture, &c.
190	.398	Stackyard.
191	·601	Houses and ornamental ground.
192	·379	Wood, &c.
193	·398	Rough pasture.
194	3·606	River Deveron (part of)
195	5·770	Arable.
196	·210	Rough pasture.
197	·332	Rough pasture.
198	12·433	Arable & rough pasture.
199	1·456	Farmsteading.
200	10·126	Arable.
201	16·431	Arable and rough pasture.
202	1·340	Farmsteading, garden, &c.
203	24·442	Arable.
204	1·882	Arable.
205	4·325	Arable.
206	2·432	Rough pasture.
207	1·573	Rough pasture.
208	4·153	Arable.
209	19·149	Arable.
210	1·106	Rough pasture.
211	4·492	Arable.
212	·703	Farmsteading, &c.
213	3·332	Arable.
214	1·480	Public road.
215	7·961	Arable and trees.
216	3·332	Rough pasture, furze, and trees.
217	3·135	Arable.
218	·356	Arable.
219	·255	Shingle.
220	·128	Rough pasture (island).
221	1·808	Rough pasture.
222	15·551	Arable.
223	1·950	Public road.
224	25·626	Arable.
225	·605	Rough pasture.
226	8·644	Arable.
227	·834	Arable.
228	·894	Farmsteading.
229	·447	Farmsteading.
230	6·701	Arable.
231	·851	Rough pasture.
232	9·235	Arable.
233	3·147	Arable.
234	·520	Rough pasture.
235	4·435	Arable.
236	8·936	Arable.
237	7·889	Arable.
238	·701	Arable.
239	·518	Stackyard.
240	1·030	Rough pasture, &c.
241	·626	Farmsteading.
242	·301	Garden.
243	·552	Rough pasture.
244	·609	Arable.
245	1·296	Rough pasture.
246	·120	Arable.
247	4·935	Rough pasture.
248	26·872	Arable.
249	2·798	Rough pasture, &c.
250	·945	Rough pasture, &c.
251	17·167	Arable.
252	7·021	Arable.
253	8·432	Arable.

No. on Plan.	Area in Acres.	Remarks.	No. on Plan.	Area in Acres.	Remarks.
254	2·976	Rough pasture.	299	9·033	Streams and rough pasture.
255	8·772	Arable and rough pasture.	300	1·143	Rough pasture.
256	2·439	Rough pasture and trees.	301	14·622	Arable.
			302	·293	Arable.
257	·619	Rough pasture.	303	10·599	Arable.
258	5·793	Arable, house, &c.	304	·103	House, garden, &c.
259	11·074	Arable.	305	1·004	Arable, &c.
260	·878	Farmsteading.	306	2·066	Rough pasture.
261	·427	House, rough pasture, &c.	307	10·480	Arable and rough pasture.
262	·114	Mill dam.	308	7·391	Arable.
263	15·297	Arable.	309	10·846	Arable.
264	·865	Wood.	310	9·739	Arable and road.
265	1·265	Arable.	311	·728	Rough pasture, &c.
266	·123	Rough pasture.	312	26·699	Arable.
267	·129	Shingle.	313	6·866	Arable.
268	2·590	Rough pasture and furze.	314	722·728	Rough pasture, roads, &c.
269	1·320	Arable and rough pasture.	315	13·418	Arable and road.
			316	6·461	Arable and stream.
270	3·190	Arable.	317	6·533	Arable.
271	3·542	Wood, &c.	318	·330	Farmsteading.
272	·103	Shingle.	319	·087	Garden.
273	5·236	Arable.	320	1·788	House, rough pasture, &c.
274	1·865	Rough pasture, furze, &c.	321	5·075	Arable.
275	·249	Rough pasture.	322	1·255	Arable, stream, &c.
276	·098	Shingle.	323	5·836	Arable.
277	14·552	River Deveron (part of.)	324	5·236	Rough pasture.
			235	12·260	Arable.
278	·200	Shingle.	326	1·016	Arable.
279	·399	Shingle.	327	·682	Rough pasture, &c.
280	·692	Rough pasture.	328	1·756	Houses, gardens, &c.
281	·117	Water.	329	·148	House, garden, &c.
282	·210	Rough pasture.	330	1·464	Arable.
283	1·949	Rough pasture, &c.	331	·310	Houses, gardens, &c.
284	2·946	Arable.	332	·452	Houses, gardens, &c.
285	·966	Rough pasture.	332a	·146	House, gardens, &c.
286	16·997	Arable.	333	2·444	Arable.
287	5·515	Arable.	334	12·433	Arable.
288	8·516	Arable.	335	18·866	Arable.
289	7·665	Arable.	335a	·300	Rough pasture.
290	28·374	Arable.	336	40·710	Rough pasture.
291	·226	Garden.	337	4·819	Arable.
292	·900	Farmsteading.	338	18·824	Arable.
293	4·543	Rough pasture, &c.	339	·147	Garden.
294	15·411	Arable.	340	3·593	Houses, rough pasture, &c.
295	2·274	Public road.			
296	14·007	Arable.	341	·140	Garden.
297	21·580	Arable.	342	·848	Farmsteading, &c.
298	30·223	Arable.	343	12·278	Arable.

No. on Plan.	Area in Acres.	Remarks.
344	28·798	Arable, rough pasture, &c.
345	3·936	Arable.
346	·671	Farmsteading, &c.
347	·087	Garden.
348	20·052	Arable.
349	6·281	Rough pasture, &c.
350	6·070	Rough pasture and furze.
351	2·458	Water.
352	10·888	Rough pasture, &c.
353	16·232	Arable, &c.
354	4·079	Rough pasture.
355	20·142	Arable.
356	1·196	Rough pasture.
357	3·436	Wood.
358	8·629	Stream and rough pasture.
359	3·560	Arable, &c.
360	1·766	Rough pasture.
361	1·298	Wood.
362	2·216	Wood.
363	5·021	Rough pasture.
364	·306	Rough pasture.
365	5·780	Arable.
366	3·152	Arable.
367	2·374	Arable.
368	5·781	Arable and rough pasture.
369	5·695	Rough pasture, &c.
370	·781	Stream.
371	4·977	Rough pasture, &c.
372	·779	Public road.
373	10·164	Arable.
374	·129	House and garden.
375	·328	House, garden, &c.
376	1·002	Arable.
377	·357	Arable.
378	2·129	Public road.
379	25·272	Arable.
380	·950	Rough pasture.
381	·387	Rough pasture.
382	4·968	Arable, rough pasture, &c.
383	3·894	Arable.
384	2·674	Arable and rough pasture.
385	1·531	Rough pasture.
386	16·158	Arable and road.
387	2·569	Rough pasture, roads, &c.
388	·726	Arable.
389	3·751	Arable and rough pasture.
390	6·069	Arable and rough pasture.
391	1·604	Rough pasture.
392	1·138	Arable.
393	1·593	Rough pasture.
394	1·115	Arable.
395	4·111	Rough pasture and roads.
396	3·213	Arable.
397	·228	House, garden, &c.
398	2·424	Rough pasture, &c.
399	2·035	Arable, &c.
400	·732	Rough pasture, &c.
401	1·176	Farmsteading.
402	1·638	Rough pasture.
403	·903	Water.
404	5·477	Arable, rough pasture, &c.
405	·338	Houses, garden, &c.
406	2·433	Arable, &c.
407	·270	Shingle.
408	1·078	Rough pasture.
409	28·043	Arable.
410	·821	Stream.
411	·470	Houses, garden, &c.
412	·733	Rough pasture.
413	8·533	Arable, &c.
414	4·806	Arable and rough pasture.
415	·690	Farmsteading.
416	5·185	Arable.
417	6·720	Arable and road.
418	7·142	Arable and road.
419	·840	Farmsteading, &c.
420	6·943	Arable.
421	3·453	Arable.
422	2·338	Arable.
423	·943	Farmsteading, &c.
424	11·449	Arable, &c.
425	2·653	Arable, &c.
426	·940	Rough pasture, &c.
427	6·214	Arable.
428	13·860	Arable.
429	8·853	Arable, &c.
430	12·284	Arable, gardens, &c.
431	3·868	Public road.
432	1·577	Arable.
433	1·956	Marsh.
434	1·071	Arable.
435	6·410	Arable.

No. on Plan.	Area in Acres.	Remarks.
435a	·288	Marsh.
436	1·247	Rough pasture.
437	1·715	Rough pasture.
438	2·218	Rough pasture.
438a	·153	Water.
439	3·246	Wood.
440	10·457	Arable.
441	1·013	Wood.
442	12·754	Rough pasture, &c.
443	8·951	Arable.
444	1·612	Rough pasture.
445	5·359	Wood.
445a	·590	Rough pasture and road.
446	8·634	River Deveron (part of).
447	·287	Rough pasture and trees (island).
448	·499	Shingle.
449	7·357	Arable.
450	·678	Wood.
451	1·085	Arable.
452	·949	Arable.
453	·746	Marsh.
454	6·430	Arable.
455	10·536	Arable.
456	2·279	Furze and rough pasture.
456a	·490	Rough pasture, &c.
457	·424	Rough pasture.
458	·278	Houses, garden, &c.
459	3·308	Arable.
460	1·025	Rough pasture and furze.
461	2·421	Arable.
462	1·515	Rough pasture.
463	2·304	Rough pasture.
464	1·639	Arable.
465	·305	Wood and rough pasture.
466	6·675	Arable.
467	6·515	Arable.
468	2·026	Rough pasture, &c.
469	·599	Farmsteading.
470	1·698	Rough pasture, &c.
471	6·799	Arable.
472	6·118	Arable and rough pasture.
473	4·961	Arable.
474	·413	Houses, garden, &c.
475	3·827	Arable.
476	·080	Garden.
477	3·732	Arable.
478	2·238	Wood.
479	2·566	Rough pasture, &c.
480	·867	Rough pasture.
481	·966	Rough pasture, &c.
482	4·703	Arable.
483	7·004	Arable.
484	11·697	Arable.
485	1·867	Houses, rough pasture, &c.
486	3·301	Arable.
487	1·470	Rough pasture.
488	9·612	Arable.
489	1·309	Rough pasture, &c.
490	1·676	Rough pasture.
491	10·500	Arable, &c.
492	10·976	Arable.
493	13·067	Arable.
494	7·802	Arable.
495	14·262	Arable.
496	·283	Marsh.
497	1·106	Marsh.
498	·467	Marsh.
	5192·998	

RECAPITULATION.

5140·233	Land.
32·240	Water.
20·525	Public roads.
5192·998	Area numbered.

UNNUMBERED
(Drawn principally on Six-inch scale).

14320·403	Moorland, &c.
14320·403	Area unnumbered.
5192·998	Area numbered.
19513·401	Area of all that part of the Parish of Cabrach which is in the County of Banff.

RECAPITULATION.

Area in Acres.	
19460·636	Land.
32·240	Water.
20·525	Public roads.
19513·401	Area of all that part of the Parish of Cabrach which is in the County of Banff.
14654·804	Area of the part of the Parish which is in the County of Aberdeen.
34168·205	Total area of the Parish of Cabrach, in the Counties of Aberdeen and Banff.

NOTE.—The County Boundary divides the Parish of Cabrach into two portions; that in the County of Aberdeen has a separate Book of Reference.

INDEX TO PLACES

IN THE

PARISH OF CABRACH.—(PART OF).

COUNTY OF BANFF.

Name of Place.	No. of Sheet. 6-inch scale.	No. of Sheet. 25·344 in. scale.
Ardluie - -	XXXI.	11
Badiemulloch -	,,	12
Ballochford -	,,	11
Belcherrie -	,,	8
Boghead - -	,,	12
Bridgend - -	,,	15
Broomknowes -	,,	11
Burnside of Rhinturk - -	,,	,,
Burntreble -	,,	15
Craigluie - -	,,	12
Craigs of Succoth	,,	8
Crofthead - -	,,	16
Dalriach - -	,,	,,
Drywells - -	,,	12
Eastertown -	,,	,,
Findouran - -	,,	11
Forteath - -	,,	12
Guestloan - -	,,	8
Hillock of Echt -	,,	12
Invercharach -	,,	16
Lesmurdie Lodge	,,	12
Linnburn - -	XXXI.	8
Lower Ardwell -	,,	16
Mains of Lesmurdie	,,	12
Milltown - -	,,	16
Newtown of Corinacy - -	,,	,,
Oldtown of Corinacy - -	,,	12
Post Office - -	,,	16
Priest's Well -	,,	8
Pyke - - -	,,	16
Rhinturk - -	,,	11
Shenwell - -	,,	15
Succoth - -	,,	12
Tombain - -	,,	16
Tomballie - -	,,	,,
Tomnaven -	XXXII.	9
Tomnavowin -	XXXI.	15
Upper Tomnaven	XXXII.	9

LONDON:
Printed by GEORGE E. EYRE and WILLIAM SPOTTISWOODE,
Printers to the Queen's most Excellent Majesty.
For Her Majesty's Stationery Office.

3

ORDNANCE SURVEY OF SCOTLAND.

BOOK OF REFERENCE TO THE PLAN

OF THE

PARISH OF CAIRNIE
(PART OF),

IN THE

COUNTY OF ABERDEEN.

CONTAINING 15871·210 ACRES.

MAJOR-GENERAL SIR HENRY JAMES, R.E., F.R.S., F.G.S., &c.,
SUPERINTENDENT OF THE SURVEY.

LONDON:
PRINTED BY GEORGE E. EYRE AND WILLIAM SPOTTISWOODE,
PRINTERS TO THE QUEEN'S MOST EXCELLENT MAJESTY.
FOR HER MAJESTY'S STATIONERY OFFICE.

1872.

Price Two Shillings and Sixpence.

[7142.—50.—3/72.]

ND

E

a Mile

ℓ Areas Viz,

EXPLANATORY REMARKS.

The scale of the Parish Plans is the 1-2500th of the actual length on the ground, and is equal to 25·344 inches to a mile,* which is very approximately equal to one square inch to one acre, the square of 1·0018 inch being equal to one acre.

The length of each sheet is $1\frac{1}{2}$ miles, and the width 1 mile, the area of each sheet is therefore 960 acres.

Each enclosure has a reference number to the area which is given in this Book.

The Braces ($\int$) on the plans are to indicate that the spaces so braced are included under the same reference number.

The Altitudes in feet above the Mean Level of the Sea are written thus—31·4.

The Scale of the Plans of the County is 6 inches to a mile, and each sheet contains the same area as 16 sheets of the Parish Plans. There is therefore a double reference number to each sheet, as VI. 9., the Roman Numerals referring to the County Plans, the Arabic Figures to the Parish Plans.

The following are the characters employed on the Ordnance Plans on the Scales of 1–2500, and 6 inches to a mile :—

County Names	C	Hundreds or Wards	W
Parishes	P	Townships	T
Extra Parochial	E	Division of Townships	T

Antiquities ..... { ROMAN / Druidical or Saxon / Norman or Subsequent

The descriptions of the boundaries are shown by the following initials :—

Centre of Stream	*C.S.*	Centre of Fence	*C.F.*
Centre of Road	*C.R.*	Top of Cop	*T.C.*
Side of Stream or Drain	*S.S.* or *S.D.*	Centre of Wall	*C.W.*
Root of Hedge	*R.H.*	Defaced	*Def.*
Face of Wall	*F.W.*	Track of Stream	*T.S.*

Undefined ..... *Und.*

Where a change occurs in the boundaries, the symbol [o—o] is used to show the part at which the change takes place

* Or 3·157 chains to an inch.

N.B.—To convert Decimal Fractions of an Acre into Roods and Perches, multiply the decimal first by 4 and then by 40, preserving the same number of decimals in the product.

Examples—

A.	R.	P.	Acres.	A.	R.	P.	Acres.
			633·357				527·013
			4				4
			1·428				·052
			40				40
633	1	17	17·120	527	0	2	2·080

TABLE

FOR CONVERTING DECIMAL PARTS OF AN ACRE INTO ROODS AND PERCHES.

Perch.	0 Rood.	1 Rood.	2 Roods.	3 Roods.	Perch.	0 Rood.	1 Rood.	2 Roods.	3 Roods.
0	·000	·250	·500	·750	21	·131	·381	·631	·881
1	·006	·256	·506	·756	22	.137	·387	·637	·887
2	·012	·262	·512	·762	23	·144	·394	·644	·894
3	·019	·269	·519	·769	24	·150	·400	·650	·900
4	·025	·275	·525	·775	25	·156	·406	·656	·906
5	·031	·281	·531	·781	26	·162	·412	·662	·912
6	·037	·287	·537	·787	27	·169	·419	·669	·919
7	·044	·294	·544	·794	28	·175	·425	·675	·925
8	·050	·300	·550	·800	29	·181	·431	·681	·931
9	·056	·306	·556	·806	30	·187	·437	·687	·937
10	·062	·312	·562	·812	31	·194	·444	·694	·944
11	·069	·319	·569	·819	32	·200	·450	·700	·950
12	·075	·325	·575	·825	33	·206	·456	·706	·956
13	·081	·331	·581	.831	34	·212	·462	·712	·962
14	·087	·337	·587	·837	35	·219	·469	·719	·969
15	·094	·344	·594	·844	36	·225	·475	·725	·975
16	·100	·350	·600	·850	37	·231	·481	·731	·981
17	·106	·356	·606	·856	38	·237	·487	·737	·987
18	·112	·362	·612	·862	39	·244	·494	·744	·994
19	·119	·369	·619	·869	40	·250	·500	·750	1·000
20	·125	·375	·625	·875					

PARISH OF CAIRNIE (PART OF),

IN THE

COUNTY OF ABERDEEN.

No. on Plan.	Area in Acres.	Remarks.	No. on Plan.	Area in Acres.	Remarks.
1	·930	Pasture and trees.	36	9·239	Rough pasture and furze.
2	3·094	Arable.	37	10·268	Arable.
3	11·877	Arable.	38	12·093	Arable.
4	·511	Rough pasture and stream.	39	1·659	Rough pasture and stream.
5	2·110	Wood.	40	1·460	Arable.
6	33·051	Wood.	41	9·547	Arable and rough pasture.
7	·878	Rough pasture.	42	2·633	Houses, yards, gardens, &c.
8	14·732	Arable, &c.	43	18·841	Arable.
9	·273	Wood.	44	10·046	Arable.
10	·579	Rough pasture.	45	·154	House and garden.
11	1114·699	Rough pasture, &c.	46	·230	House, rough pasture, &c.
12	7·637	Arable.	47	11·290	Arable, roads, &c.
13	2·700	Rough pasture, &c.	48	·847	Houses, yards, and gardens.
14	3·457	Rough pasture, &c.	49	·222	House, garden, &c.
15	11·968	Arable, &c.	50	10·608	Arable.
16	1·481	Houses, yards, gardens, &c.	51	10·610	Arable.
17	11·372	Arable and road.	52	10·486	Arable.
18	8·282	Rough pasture, &c.	53	6·048	Road.
19	3·416	Furze, &c.	54	45·353	Arable.
20	39·171	Arable, rough pasture, &c.	55	14·582	Arable and stream.
21	13·268	Arable, &c.	56	8·402	Arable and stream.
22	·310	Arable and road.	57	11·551	Arable, &c.
23	·487	Arable and road.	58	·668	Rough pasture.
24	·202	Houses, garden, &c.	59	18·538	Arable, &c.
25	1·155	Arable.	60	1·108	Rough pasture, &c.
26	·768	Arable and road.	61	8·695	Arable and rough pasture.
27	·734	Arable.	62	3·540	Rough pasture.
28	·350	Houses, garden, &c.	63	2·878	Rough pasture and stream.
29	1·436	Arable and road.	64	11·784	Arable.
30	3·056	Arable, houses, &c.	65	1·355	Rough pasture and stream.
31	4·594	Arable.			
32	4·086	Arable.			
33	5·759	Arable and rough pasture.			
34	·483	Road.			
35	25·368	Arable.			

No. on Plan.	Area in Acres.	Remarks.	No. on Plan.	Area in Acres.	Remarks.
66	8·328	Arable and road.	112	5·572	Arable.
67	14·346	Arable.	113	2·568	Arable and rough pasture.
68	·605	Stackyard.			
69	·225	Pasture and house.	114	·147	House, gardens, &c.
70	1·367	Houses, gardens, &c.	115	1·120	Arable, &c.
71	·114	Mill dam.	116	11·692	Arable, &c.
72	14·457	Arable, rough pasture, and stream.	117	17·896	Arable, &c.
			118	1·949	Houses, yards, &c.
73	19·912	Arable, &c.	119	·515	River Isla (part of).
74	3·674	Furze and rough pasture.	120	1·362	Rough pasture and trees.
75	18·324	Arable, &c.	121	·531	River Isla (part of).
76	21·968	Arable.	122	·707	Rough pasture.
77	1·432	Farmsteading, garden, &c.	123	1·833	River Isla (part of).
			124	·603	Rough pasture.
78	12·330	Arable.	125	1·872	Rough pasture.
79	14·292	Arable and road.	126	200·513	Rough pasture, &c.
80	12·512	Arable and road.	127	1·310	Arable.
81	13·741	Arable.	128	·184	House, garden, &c.
82	19·514	Arable, &c.	129	·393	Arable, house, and garden.
83	8·614	Arable.			
84	6·145	Arable.	130	·959	Arable and road.
85	4·017	Arable and road.	131	·906	Arable, houses, garden, &c.
86	11·506	Arable and rough pasture.			
			132	4·839	Arable and road.
87	·168	House, garden, &c.	133	5·613	Arable and road.
88	17·304	Arable.	134	·200	House, garden, &c.
89	20·229	Arable, rough pasture, &c.	135	1·460	Arable.
			136	1·857	Arable.
90	·697	River Isla (part of).	137	·119	Arable.
91	·458	Rough pasture, &c.	138	1·921	Arable, rough pasture, &c.
92	·240	Mill dam.			
93	9·589	Arable and road.	139	1·276	Arable and road.
94	21·346	Arable and road.	140	2·150	Arable.
95	9·546	Arable.	141	1·563	Rough pasture and road.
96	7·242	Arable.			
97	7·186	Arable.	142	·237	Houses, garden, &c.
98	5·534	Arable.	143	10·687	Arable, house, &c.
99	1·240	Rough pasture.	144	1·134	Arable.
100	1·409	Rough pasture.	145	1·368	Rough pasture aud road.
101	19·616	Rough pasture.			
102	19·736	Rough pasture.	146	3·814	Arable and road.
103	·242	Arable, houses, &c.	147	2·914	Arable.
104	14·020	Arable.	148	1·432	Arable and road.
105	4·617	Arable.	149	·492	Arable.
106	10·057	Arable and road.	150	·656	Arable, houses, &c.
107	·420	Rough pasture.	151	3·153	Arable, &c.
108	·348	Arable, house, and garden.	152	·844	Arable.
			153	3·794	Arable.
109	2·538	Arable.	154	3·804	Arable.
110	·607	Arable.	155	1·582	Arable and rough pasture.
111	6·221	Rough pasture.			

No. on Plan.	Area in Acres.	Remarks.	No. on Plan.	Area in Acres.	Remarks.
156	2·088	Arable.	207	2·315	Arable.
157	·215	House, garden, &c.	208	4·906	Arable, &c.
158	4·555	Arable and road.	209	5·993	Arable and road.
159	1·786	Arable, &c.	210	8·066	Arable.
160	2·267	Arable, &c.	211	1·872	Arable.
161	2·268	Arable, &c.	212	45·908	Rough pasture.
162	1·429	Rough pasture.	213	2·419	Arable and rough pasture.
163	·394	Arable, &c.			
164	1·659	Arable, &c.	214	2·253	Rough pasture, &c.
165	2·240	Arable, &c.	215	2·753	Rough pasture.
166	·680	Arable.	216	3·687	Arable.
167	·208	House, garden, &c.	217	·081	Rough pasture.
168	3·523	Arable, roads, &c.	218	9·632	Rough pasture.
169	·446	Arable.	219	1·429	Arable.
170	·582	Houses, garden, &c.	220	·612	Rough pasture, &c.
171	·794	Arable, &c.	221	2·262	Arable and rough pasture.
172	1·301	Arable and road.			
173	1·112	Arable and road.	222	·214	Rough pasture.
174	1·017	Pond.	223	5·735	Arable, &c.
175	63·848	Rough pasture, &c.	224	·280	Houses, rough pasture, garden, &c.
176	1·168	Arable.			
177	1·914	Arable.	225	12·291	Arable, &c.
178	2·528	Arable, &c.	226	5·794	Rough pasture and road.
179	13·400	Arable, &c.			
180	·182	Houses, yards, &c.	227	·370	Rough pasture and road.
181	1·915	Arable.			
182	2·373	Arable.	228	1·109	Arable.
183	5·528	Rough pasture.	229	2·859	Arable and road.
184	4·542	Arable, &c.	230	2·871	Rough pasture and road.
185	5·628	Arable and road.			
186	3·486	Arable.	231	1·031	Arable, &c.
187	·171	Arable, house, &c.	232	·899	Rough pasture.
188	1·697	Arable.	233	·097	Garden.
189	1·117	Rough pasture.	234	·602	Arable.
190	·293	Arable, house, &c.	235	1·187	Arable.
191	5·396	Arable, houses, &c.	236	3·169	Arable, houses, &c.
192	4·359	Arable, &c.	237	·240	Arable, houses, &c.
193	1·411	Arable.	238	3·883	Arable, rough pasture, house, &c.
194	2·190	Arable.			
195	3·793	Arable.	239	2·741	Arable.
196	·407	Rough pasture.	240	2·024	Rough pasture, furze, &c.
197	·916	Marsh.			
198	·436	Rough pasture.	241	1·909	Arable.
199	2·450	Arable.	242	·169	Houses, &c.
200	2·477	Arable.	243	10·609	Arable and road.
201	·762	Houses, rough pasture, garden, &c.	244	·876	Rough pasture.
			245	2·352	House, rough pasture, garden, &c.
202	2·803	Arable.			
203	2·267	Arable, &c.	246	1·127	Arable, &c.
204	·226	Houses, garden, &c.	247	·145	Arable.
205	·280	Rough pasture.	248	·546	Arable, house, &c.
206	3·017	Arable.	249	1·886	Arable.

No. on Plan.	Area in Acres.	Remarks.
250	·465	Houses, rough pasture, gardens, &c.
251	1·849	Arable.
252	2·712	Arable.
253	4·930	Arable and road.
254	3·930	Arable, &c.
255	·866	Arable, &c.
256	2·447	Arable.
257	·959	House, rough pasture, garden, &c.
258	1·110	Arable, house, &c.
259	1·643	Arable.
260	1·254	Arable.
261	·534	Rough pasture and road.
262	·659	Houses, rough pasture, &c.
263	15·785	Arable, &c.
264	2·097	Arable and road.
265	·472	Houses, garden, &c.
266	2·277	Arable and rough pasture.
267	·565	Rough pasture.
268	2·210	Rough pasture.
269	·433	Rough pasture.
270	10·083	Arable, &c.
271	5·103	Arable, &c.
272	5·870	Arable.
273	22·424	Rough pasture, &c.
274	22·364	Rough pasture, &c.
275	2·864	Furze, &c.
276	2·518	Arable.
277	·487	Furze, &c.
278	·191	Arable, house, and garden.
279	·289	House, rough pasture, garden, &c.
280	12·667	Arable, &c.
281	6·421	Arable, &c.
282	11·080	Arable.
283	·445	Houses, rough pasture, garden, &c.
284	·421	Arable.
285	·262	Furze.
286	2·171	Arable.
287	1·682	Arable, &c.
288	1·377	Arable and road.
289	·713	Rough pasture.
290	4·978	Arable, &c.
291	·688	Arable.
292	·426	Arable, house, garden, &c.
293	5·108	Arable, &c.
294	14·922	Arable.
295	2·313	Rough pasture.
296	10·294	Rough pasture, furze, &c.
296a	·228	Arable and house.
297	15·367	Arable, &c.
298	9·547	Arable.
299	5·050	Rough pasture, &c.
300	18·920	Arable, &c.
301	3·413	Arable.
302	16·155	Arable.
303	16·473	Arable.
304	15·872	Arable.
305	25·718	Arable and streams.
306	2·510	Road.
307	23·553	Arable.
308	4·646	Arable.
309	4·465	Arable.
310	8·776	Arable, &c.
311	2·168	Arable, &c.
312	·959	Houses, yards, garden, &c.
313	11·941	Arable, &c.
313a	·426	Rough pasture.
314	7·466	Arable, &c.
315	2·090	Furze, &c.
316	12·725	Arable.
317	·142	House, garden, &c.
318	·488	Rough pasture, &c.
319	·745	Houses, yards, &c.
320	·100	Garden.
321	8·011	Arable and road.
322	5·133	Arable, &c.
323	9·369	Arable, &c.
324	23·805	Arable, &c.
325	26·897	Arable.
326	·121	Rough pasture.
327	19·738	Arable.
328	18·777	Arable, &c.
329	·626	Road.
330	·124	Mill dam.
331	23·981	Arable.
332	1·747	Arable.
333	1·990	Arable.
334	3·144	Arable.
335	3·497	Arable.
336	8·014	Arable, &c.
337	14·180	Arable.
338	·398	Road.
339	1·203	Arable, rough pasture, &c.

No. on Plan.	Area in Acres.	Remarks.	No. on Plan.	Area in Acres.	Remarks.
340	1·001	Arable and rough pasture.	383	2·763	Rough pasture, furze, &c.
341	1·148	Houses, rough pasture, &c.	384	·265	Arable.
342	·348	Mill dam.	385	1·744	Arable, &c.
343	·542	Rough pasture.	386	1·625	Furze, &c.
344	20·626	Arable.	387	·733	Arable.
345	1·977	Rough pasture.	388	·365	Furze.
346	9·907	Arable, rough pasture, &c.	389	1·495	Arable.
347	·817	Arable and rough pasture.	390	·340	Rough pasture.
348	7·021	Arable.	391	·523	Rough pasture.
349	7·126	Arable.	392	·770	Houses, rough pasture, garden, &c.
350	2·100	Arable.	393	·813	Arable.
351	·561	Rough pasture, &c.	394	·147	Rough pasture, &c.
352	3·949	Arable.	395	2·799	Arable, &c.
353	·351	Rough pasture.	396	·775	Arable.
354	·746	Arable.	397	·160	Rough pasture, &c.
355	·261	Marsh.	398	·523	Rough pasture.
356	6·084	Arable, &c.	399	·826	Rough pasture.
357	·237	Furze.	400	·458	Houses, rough pasture, &c.
358	·764	Furze, &c.	401	·214	Rough pasture, &c.
359	1·198	Furze, &c.	402	6·075	Rough pasture, &c.
360	·315	House, rough pasture, &c.	403	14·318	Arable, &c.
361	1·957	Arable.	404	4·348	Rough pasture.
362	·177	House, rough pasture, &c.	405	·326	Rough pasture.
363	·840	Houses, yards, gardens, &c.	406	5·665	Arable, &c.
364	·097	House, garden, &c.	407	3·333	Arable.
365	15·818	Arable, &c.	408	7·171	Rough pasture, &c.
366	2·302	Arable, rough pasture, &c.	409	·921	Rough pasture.
367	3·680	Houses, gardens, ornamental ground, &c.	410	·202	Mill dam.
368	·311	Rough pasture.	411	·742	Rough pasture.
369	8·811	Arable, &c.	412	17·621	Arable, &c.
370	2·435	Arable, &c.	413	12·914	Arable.
371	·171	Rough pasture.	414	·217	Rough pasture.
372	·131	Rough pasture.	415	1·299	Arable and rough pasture.
373	5·600	Arable and garden.	416	·462	Burn of Cairnie (part of).
374	1·561	Arable and road.	417	1·578	Rough pasture.
375	·700	Houses, garden, &c.	418	5·427	Arable and rough pasture.
376	5·122	Arable.	419	·240	Burn of Cairnie (part of).
377	·376	Rough pasture.	420	·854	Rough pasture.
378	12·655	Arable, &c.	421	16·741	Arable, &c.
379	14·314	Arable, &c.	422	9·021	Arable, &c.
380	·352	Rough pasture, &c.	423	4·977	Arable, &c.
381	5·722	Arable.	424	5·060	Arable, &c.
382	·551	Rough pasture.	425	5·283	Arable, &c.
			426	·288	Rough pasture.
			427	5·641	Arable.

No. on Plan.	Area in Acres.	Remarks.
428	·940	Rough pasture.
429	·833	Houses, gardens, &c.
430	10·795	Rough pasture, &c.
431	2·805	Arable.
432	2·012	Arable and road.
433	1·374	Arable.
434	5·216	Arable.
435	5·105	Arable.
436	4·194	Arable.
437	·441	Graveyard, &c.
438	1·345	Houses, yards, gardens, &c.
439	·473	Houses, garden, &c.
440	1·150	Houses, yards, gardens, &c.
441	2·035	Farmsteading, garden, &c.
442	·669	Stackyard.
443	·282	Arable.
444	18·211	Arable.
445	·451	Rough pasture, &c.
446	9·207	Arable, &c.
447	8·621	Arable, &c.
448	14·521	Arable and road.
449	10·305	Arable and stream.
450	1·042	Houses, yards, &c.
451	·269	Garden.
452	·395	Rough pasture and trees.
453	2·320	Rough pasture.
454	·747	Arable.
455	10·718	Arable, &c.
456	5·288	Arable, &c.
457	14·715	Arable and road.
458	·269	House, gardens, &c.
459	16·647	Arable and roads.
460	8·832	Arable.
461	·286	Rough pasture.
462	2·728	Rough pasture.
463	·757	Water.
464	·495	Rough pasture and trees.
465	4·355	Arable.
466	1·406	Rough pasture.
467	3·369	Arable.
468	24·348	Arable.
469	3·489	Arable.
470	·944	Rough pasture.
471	·893	Pasture.
472	·278	House, garden, &c.
473	20·466	Arable.
474	5·425	Arable.
475	4·946	Rough pasture, &c.
476	8·831	Furze, &c.
477	2·143	Furze, &c.
478	18·579	Arable, &c.
479	14·053	Arable.
480	5·903	Arable, &c.
481	7·875	Rough pasture, &c.
482	·808	Arable.
483	·457	Houses, garden, &c.
484	·344	Rough pasture.
485	8·727	Arable.
486	·595	Rough pasture.
487	12·529	Rough pasture.
488	25·447	Railway.
489	9·416	Pasture.
490	7·345	Furze, &c.
491	2·457	Furze, &c.
492	·542	Houses, garden, &c.
493	8·031	Rough pasture, &c.
494	3·928	Rough pasture, &c.
495	13·599	Rough pasture.
496	·705	Rough pasture.
497	7·462	Arable.
498	·356	Garden, &c.
499	1·115	Arable and houses.
500	1·469	Pasture.
501	5·193	Furze, &c.
502	·690	Water.
503	4·861	Rough pasture, trees, &c.
504	2·358	Rough pasture, furze, &c.
505	·632	Rough pasture.
506	1·516	Arable.
507	·638	Rough pasture, &c.
508	·269	Water.
509	1·073	Houses, yards, &c.
510	·151	Garden.
511	4·618	Arable, &c.
512	5·963	Arable.
513	1·382	Rough pasture, &c.
514	·292	Water.
515	·234	Rough pasture and furze.
516	2·175	Arable, &c.
517	8·731	Rough pasture and road.
518	3·469	Road.
519	·778	Rough pasture.
520	1·103	Pasture, &c.
521	·425	Houses, gardens, &c.
522	·309	Rough pasture.

No. on Plan.	Area in Acres.	Remarks.	No. on Plan.	Area in Acres.	Remarks.
523	13·224	Arable.	572	1·690	Pasture.
524	89·698	Rough pasture, &c.	573	·397	Rough pasture.
525	·384	Arable, house, &c.	574	·308	Water.
526	·750	Houses, gardens, &c.	575	29·532	Arable, &c.
527	7·851	Arable.	576	2·131	Road.
528	8·823	Arable, &c.	577	1·453	Arable, &c.
529	1·105	Arable.	578	·339	Rough pasture.
530	9·392	Wood.	579	1·245	Rough pasture, &c.
531	1·690	Rough pasture.	580	15·719	Arable.
532	1·231	Arable.	581	3·016	Rough pasture.
533	2·454	Rough pasture.	582	·127	Road.
534	6·366	Arable and road.	583	2·007	Water.
535	2·901	Arable.	584	1·388	Rough pasture.
536	4·383	Arable, &c.	585	9·568	Arable.
537	4·368	Arable.	586	4·275	Water.
538	6·708	Arable.	587	·190	Water.
539	1·547	Rough pasture.	588	·572	Rough pasture.
540	5·861	River Isla (part of).	589	1·326	Arable.
541	·082	Rough pasture.	590	·306	Road.
542	3·928	Arable and rough pasture.	591	1·044	Rough pasture.
			592	·536	Rough pasture.
543	12·902	Arable.	593	3·074	Arable, &c.
544	·611	Houses, rough pasture, &c.	594	1·630	Arable, &c.
			595	1·482	Wood.
545	8·086	Arable.	596	·207	Mill dam.
546	·681	Rough pasture.	597	12·345	Arable.
547	·160	Rough pasture.	598	1·079	Farmsteading, &c.
548	69·708	Wood.	599	9·190	Arable.
549	5·480	Arable.	600	8·078	Arable.
550	·768	Rough pasture and furze.	601	2·363	Rough pasture.
			602	13·108	Arable.
551	9·062	Arable, &c.	603	11·516	Arable, &c.
552	6·307	Arable.	604	40·210	Arable, &c.
553	·293	Rough pasture.	605	12·354	Rough pasture.
554	2·055	Arable, &c.	606	18·448	Arable.
555	3·840	Arable.	607	3·299	Rough pasture.
556	1·995	Arable, &c.	608	17·735	Arable.
557	·733	Rough pasture.	609	2·674	Marsh, &c.
558	3·947	Arable.	610	·903	Rough pasture.
559	5·631	Arable, &c.	611	3·438	Marsh.
560	2·052	Road.	612	11·410	Rough pasture.
561	6·811	Arable, &c.	613	21·698	Arable, &c.
562	·424	Rough pasture.	614	4·420	Road.
563	·963	Arable, &c.	615	·089	Houses and yards.
564	9·426	Rough pasture, &c.	616	·186	Houses, garden, &c.
565	·820	Rough pasture.	617	4·399	Arable.
566	3·698	Arable.	618	7·360	Rough pasture.
567	1·001	Houses, gardens, &c.	619	·315	Marsh, &c.
568	5·684	Arable.	620	·589	Marsh, &c.
569	·972	Houses, gardens, &c.	621	7·349	Rough pasture and trees.
570	4·144	Arable, &c.			
571	·105	Houses, gardens, &c.	622	74·026	Rough pasture, &c.

No. on Plan.	Area in Acres.	Remarks.
623	10·421	Arable and rough pasture.
624	4·052	Marsh.
625	12·289	Rough pasture and trees.
626	10·392	Rough pasture.
626a	1·103	Arable.
627	1·519	Rough pasture.
628	13·179	Arable and road.
629	46·509	Arable.
630	7·578	Arable.
631	·183	Rough pasture.
632	2·071	Rough pasture.
633	1·466	Arable.
634	·331	Houses, yards, &c.
635	18·958	Arable.
636	·224	Houses, gardens, &c.
637	31·954	Arable, &c.
638	15·826	Arable.
639	2·621	Rough pasture, &c.
640	1·468	Rough pasture.
641	3·968	Rough pasture, &c.
642	2·294	Arable.
643	3·540	Rough pasture.
644	1·132	Houses, gardens, &c.
645	39·492	Arable, &c.
646	7·967	Rough pasture, &c.
647	2·341	Pasture.
648	19·674	Arable.
649	16·480	Arable.
650	1·151	Houses, gardens, &c.
651	·186	House, gardens, &c.
652	4·220	Arable.
653	8·535	Arable, &c.
654	11·879	Arable, &c.
655	3·412	Arable.
656	1·041	Arable.
657	6·373	Arable.
658	·377	Houses, garden, &c.
659	2·863	Arable.
660	·731	Rough pasture.
661	4·174	Arable.
662	14·548	Arable.
663	2·218	Rough pasture.
664	·106	House, garden, &c.
665	·342	Pasture.
666	1·211	Arable and road.
667	4·347	Arable, &c.
668	5·987	Arable, &c.
669	·220	Mill dam.
670	·902	Farmsteading, garden &c.
671	7·017	Arable.
672	39·168	Arable.
673	1·213	Rough pasture, &c.
674	·509	Rough pasture, &c.
675	·955	Rough pasture.
676	·938	Rough pasture.
677	14·574	Arable, house, garden, &c.
678	·401	Houses, gardens, &c.
679	2·732	Road.
680	·818	Arable.
681	5·326	Arable.
682	4·443	Arable.
683	·443	Rough pasture.
684	·204	Rough pasture.
685	·170	Rough pasture.
686	4·738	Arable.
687	·363	Houses, garden, &c.
688	·760	Rough pasture.
689	1·258	Rough pasture.
690	1·657	Arable.
691	1·006	Pasture.
692	·859	Arable, &c.
693	·689	Houses, gardens, &c.
694	·310	Arable, &c.
695	·778	Rough pasture.
696	·299	Mill dam.
697	1·199	Rough pasture, &c.
698	4·323	Furze, &c.
699	23·114	Arable and furze.
700	13·884	Arable.
701	10·663	Arable.
702	7·349	Arable.
703	·582	Rough pasture.
704	1·108	Rough pasture.
705	3·295	Arable, &c.
706	·379	Pasture, house, &c.
707	14·508	Arable, &c.
708	7·712	Arable, &c.
709	·221	House, garden, &c.
710	·836	Farmsteading, garden, &c.
711	·512	Arable, house, &c.
712	·290	Stackyard, mill dam, &c.
713	·257	Furze.
714	2·849	Arable, &c.
715	·559	Rough pasture.
716	2·422	Arable.
717	2·313	Rough pasture, furze, &c.
718	11·991	Arable and road.

No. on Plan.	Area in Acres.	Remarks.	No. on Plan.	Area in Acres.	Remarks.
719	·296	Furze.	766	3·284	Arable.
720	·272	Rough pasture and road.	767	11·812	Arable.
			768	·084	Mill dam.
721	7·897	Arable.	769	1·806	Houses, gardens, &c.
721a	1·328	Furze, &c.	770	·380	Rough pasture.
722	3·746	Road.	771	3·081	Arable.
723	1·911	Rough pasture, &c.	772	·601	Rough pasture, &c.
724	·201	Furze.	773	9·389	Arable.
725	2·587	Arable.	774	·391	Road.
726	8·093	Arable and rough pasture.	775	9·935	Road.
			776	1·639	Arable.
727	19·735	Arable.	777	1·479	Houses, yards, garden, &c.
728	1·213	Rough pasture, trees, &c.	778	6·483	Arable.
729	·919	Rough pasture.	779	20·870	Arable.
730	2·587	Furze.	780	·500	Houses, gardens, &c.
731	1·109	Houses, gardens, &c.	781	4·966	Arable.
732	·259	Furze.	782	1·020	Furze.
733	·601	Arable.	783	14·966	Arable.
734	·140	Rough pasture.	784	·665	Houses, garden, &c.
735	·649	Rough pasture.	785	·381	Houses, yards, &c.
736	4·249	Arable.	786	1·442	Arable.
737	1·838	Furze, &c.	787	4·222	Arable.
738	6·781	Arable.	788	10·820	Arable.
739	·156	Rough pasture.	789	10·599	Arable.
740	·230	House, garden, &c.	790	8·710	Arable.
741	45·724	Arable.	791	6·924	Arable.
742	5·245	Arable.	792	25·940	Arable.
743	·482	Rough pasture and road.	793	·265	Houses, garden, &c.
			794	19·408	Arable.
744	1·973	Arable.	795	·962	Arable, &c.
745	2·617	Arable.	796	3·027	Road.
746	2·274	Arable, &c.	797	·173	Mill dam.
747	·126	Houses, garden, &c.	798	·229	Rough pasture.
748	1·877	Arable and road.	799	23·080	Arable.
749	3·658	Arable, &c.	800	8·362	Arable, &c.
750	2·594	Arable, &c.	801	5·137	Arable.
751	91·982	Rough pasture, &c.	802	2·507	Arable.
752	1·710	Arable.	803	·561	Rough pasture, &c.
753	·383	Houses, garden, &c.	804	·786	Rough pasture, &c.
754	2·614	Arable.	805	·340	House and gardens.
755	1·891	Arable, &c.	806	10·378	Arable.
756	·269	House, gardens, &c.	807	15·234	Arable.
757	·962	Arable.	808	1·340	Rough pasture.
758	7·066	Rough pasture, &c.	809	·887	Arable.
759	·264	Rough pasture.	810	9·002	Arable.
760	2·346	Arable.	811	·881	Arable.
761	3·579	Arable.	812	2·448	Rough pasture, &c.
762	12·011	Arable, &c.	813	3·980	Arable.
763	·236	Houses, garden, &c.	814	17·548	Arable, &c.
764	·288	Houses, gardens, &c.	815	9·897	Arable.
765	·876	Arable, &c.	816	49·853	Arable, &c.

No. on Plan.	Area in Acres.	Remarks.	No. on Plan.	Area in Acres.	Remarks.
817	25·213	Arable, &c.	867	28·541	Arable.
818	7·199	Arable.	868	·311	House, garden, &c.
819	3·235	Rough pasture and trees.	869	14·518	Arable.
			870	19·183	Arable.
820	14·268	Rough pasture, trees, &c.	871	19·082	Arable.
			872	4·638	Road.
821	14·311	Rough pasture, &c.	873	1·108	Arable, houses, and gardens.
822	·871	Wood.			
823	·480	Road.	874	5·082	Wood.
824	4·265	Arable.	875	·206	Mill dam.
825	1·045	Houses, garden, &c.	876	4·671	Arable, &c.
826	·698	Wood.	877	1·301	Wood.
827	·557	Wood.	878	1·862	Wood.
828	1·508	Farmsteading, &c.	879	13·911	Wood.
829	·113	Mill dam.	880	15·488	Wood.
830	12·106	Arable.	881	3·225	Road.
831	4·454	Arable.	882	·257	Road.
832	25·439	Arable.	883	6·581	Wood.
833	9·430	Arable.	884	2·057	Wood.
834	·489	Houses, garden, &c.	885	5·521	Arable.
835	·327	Houses, garden, &c.	886	·289	Houses, gardens, &c.
836	8·797	Arable.	887	5·042	Arable.
837	·370	Houses, gardens, &c.	888	6·490	Arable, &c.
838	41·841	Arable, &c.	889	5·526	Arable, &c.
839	1·038	Furze.	890	1·456	Furze, &c.
840	·287	Houses, garden, &c.	891	1·361	Furze, &c.
841	·114	Houses, garden, &c.	892	6·622	Arable, &c.
842	7·018	Arable, &c.	893	3·856	Arable.
843	13·399	Arable, &c.	894	·501	Houses, gardens, &c.
844	11·298	Arable.	895	·431	Arable.
845	13·843	Arable, &c.	896	8·659	Furze, houses, &c.
846	·167	Rough pasture.	897	·138	Arable.
847	6·572	Arable, &c.	898	·720	Road.
848	·340	Farmsteading.	899	1·792	Arable, &c.
849	·492	Stackyard.	900	25·219	Arable.
850	8·309	Arable.	901	10·981	Arable.
851	12·046	Arable.	902	1·383	Farmsteading, garden, &c.
852	13·014	Arable.			
853	13·337	Arable.	903	·572	Stackyard.
854	14·645	Arable.	904	·789	Wood.
855	·189	House, gardens, &c.	905	·360	Rough pasture.
856	3·545	Road.	906	10·363	Arable.
857	17·079	Arable, &c.	907	8·317	Rough pasture, furze, &c.
858	15·813	Arable.			
859	24·984	Arable.	908	·932	Rough pasture, &c.
860	26·891	Arable.	909	2·286	Rough pasture, furze, trees, &c.
861	27·563	Arable.			
862	24·576	Arable.	910	15·751	Arable.
863	15·632	Arable.	911	8·354	Arable.
864	16·248	Arable.	912	2·792	Rough pasture, &c.
865	24·697	Wood.	913	1·274	Arable.
866	·457	Rough pasture.	914	3·783	Arable.

No. on Plan.	Area in Acres.	Remarks.	No. on Plan.	Area in Acres.	Remarks.
915	3·167	Arable.	962	10·782	Marsh.
916	4·909	Arable.	963	52·833	Wood.
917	1·723	Wood.	964	3·980	Rough pasture, &c.
918	1·801	Rough pasture and trees.	965	10·778	Arable and rough pasture.
919	6·345	Rough pasture and trees.	966	12·544	Arable.
920	·945	Rough pasture, trees, &c.	967	·783	House, rough pasture, &c.
921	1·308	Houses, gardens, &c.	968	·521	Pasture.
922	·489	Stackyard.	969	·360	Pasture.
923	16·246	Arable, &c.	970	2·209	Rough pasture.
924	20·362	Arable, &c.	971	6·085	Rough pasture.
925	3·550	Rough pasture.	972	8·659	Rough pasture, &c.
926	19·671	Arable.	973	·212	Marsh.
927	1·396	Water.	974	3·671	Arable.
928	2·089	Arable, &c.	975	·588	Rough pasture.
929	13·264	Arable.	976	·827	Rough pasture.
930	12·672	Arable, &c.	977	·396	Rough pasture.
931	·386	Furze.	978	10·597	Arable.
932	12·522	Arable.	979	10·860	Arable, &c.
933	10·849	Arable, &c.	980	6·880	Arable, &c.
934	·891	Rough pasture and trees.	981	1·377	Rough pasture.
			982	4·694	Arable.
			983	·791	Rough pasture.
935	7·118	Rough pasture, &c.	984	9·487	Rough pasture.
936	1·973	Arable.	985	2·392	Rough pasture.
937	11·187	Rough pasture, &c.	986	7·082	Arable, &c.
938	3·112	Furze, trees, &c.	987	2·182	Rough pasture, &c.
939	1·268	Pasture.	988	1·678	Road.
940	4·190	Rough pasture, furze, &c.	989	37·181	Rough pasture.
			990	13·308	Arable.
941	2·741	Arable, &c.	991	9·756	Arable.
942	2·787	Arable, &c.	992	15·484	Rough pasture, &c.
943	1·850	Arable, &c.	993	9·434	Arable.
944	2·486	Arable, &c.	994	22·295	Rough pasture.
945	13·861	Rough pasture, &c.	995	31·249	Rough pasture, &c.
946	·138	Rough pasture.	996	·931	Rough pasture, &c.
947	·221	Arable.	997	·739	Rough pasture, &c.
948	·561	Arable.	998	·427	Rough pasture.
949	·142	Mill dam.	999	3·945	Arable, &c.
950	115·946	Wood.	1000	4·490	Arable, &c.
951	1·835	Rough pasture, &c.	1001	4·669	Arable, &c.
952	4·507	Rough pasture, &c.	1002	4·223	Arable.
953	·814	Arable.	1003	1·330	Rough pasture.
954	6·352	Arable and road.	1004	3·327	Arable.
955	·213	Rough pasture.	1005	·521	Arable.
956	9·252	Arable, &c.	1006	9·146	Arable, &c.
957	8·326	Arable.	1007	·737	Rough pasture.
958	2·203	Rough pasture.	1008	3·824	Arable.
959	·354	Pasture.	1009	6·075	Arable.
960	·903	Rough pasture, &c.	1010	11·668	Arable.
961	5·563	Road.	1011	7·115	Arable.

No. on Plan.	Area in Acres.	Remarks.
1012	2·287	Rough pasture.
1013	2·688	Arable.
1014	1·714	Rough pasture.
1015	·381	Arable.
1016	1·033	Houses, rough pasture, &c.
1017	7·021	Rough pasture, &c.
1018	4·147	Arable and rough pasture.
1019	4·023	Arable.
1020	·365	Pasture, &c.
1021	7·443	Houses rough pasture, &c.
1022	1·004	Pasture and road.
1023	·213	Arable, &c.
1024	1·858	Arable, &c.
1025	·849	Rough pasture and road.
1026	1·629	Arable.
1027	1·501	Arable.
1028	1·134	Arable.
1029	·640	Road.
1030	13·068	Arable.
1031	11·316	Arable.
1032	13·034	Arable.
1033	9·908	Arable.
1034	·637	Pasture, &c.
1035	1·766	Houses, rough pasture, gardens, &c.
1036	·542	Arable.
1037	·361	Arable, &c.
1038	6·209	Rough pasture.
1039	13·084	Arable.
1040	6·764	Arable.
1041	·432	Rough pasture.
1042	12·465	Arable, &c.
1043	12·695	Arable, &c.
1044	12·552	Arable, &c.
1045	13·609	Arable.
1046	78·595	Wood.
1047	2·030	Arable.
1048	1·246	Arable.
1049	·666	Rough pasture.
1050	7·383	Arable, &c.
1051	·247	Rough pasture.
1052	5·645	Arable, &c.
1053	14·648	Arable, &c.
1054	8·664	Arable.
1055	3·227	Arable, &c.
1056	15·578	Rough pasture.
1057	·778	Wood.
1058	3·903	Arable, &c.
1059	4·760	Arable, &c.
1060	13·894	Arable, &c.
1061	5·944	Arable.
1062	·346	Houses, garden, &c.
1063	·509	Arable.
1064	9·279	Arable, &c.
1065	12·072	Arable.
1066	19·474	Arable.
1067	·393	Rough pasture.
1068	1·958	Arable.
1069	6·645	Arable.
1070	·916	Rough pasture.
1071	3·858	Arable.
1072	2·171	Arable.
1073	1·973	Arable.
1074	1·208	Wood.
1075	3·307	Wood.
1076	11·849	Wood.
1077	2·497	Wood.
1078	1·065	Wood.
1079	1·323	Arable.
1080	1·066	Arable.
1081	5·137	Arable, &c.
1082	1·369	Rough pasture.
1083	1·566	Arable, &c.
1084	1·466	Arable.
1085	23·057	Rough pasture.
1086	8·459	Arable.
1087	6·409	Arable, &c.
1088	·399	Arable, &c.
1089	1·375	Houses, gardens, &c.
1090	4·664	Arable.
1090a	·518	Rough pasture.
1091	2·847	Rough pasture.
1092	4·471	Arable.
1093	11·605	Rough pasture.
1094	6·751	Arable.
1095	·868	Rough pasture, &c.
1096	4·153	Arable.
1097	17·923	Arable.
1098	11·260	Arable, &c.
1099	21·537	Arable.
1100	13·362	Arable.
1101	49·448	Arable.
1102	·803	Houses, gardens, &c.
1103	1·843	Arable.
1104	·247	Houses, gardens, &c.
1105	·257	Road.
1106	2·834	Arable, &c.
1107	2·385	Water.
1108	1·997	Arable, &c.
1109	·347	Rough pasture.

No. on Plan.	Area in Acres.	Remarks.	No. on Plan.	Area in Acres.	Remarks.
1110	8·733	Arable, &c.	1157	·728	Arable, rough pasture, house, &c.
1111	·170	House, garden, &c.			
1112	16·328	Arable, &c.	1158	·678	Arable.
1113	12·674	Arable, &c.	1159	·451	Rough pasture.
1114	7·662	Arable.	1160	4·180	Arable.
1115	7·926	Arable.	1161	9·134	Arable.
1116	21·383	Arable, &c.	1162	1·754	Rough pasture, &c.
1117	10·609	Arable.	1163	·593	Arable, house, garden, &c.
1118	4·240	Wood.			
1119	3·741	Arable, &c.	1164	7·163	Arable.
1120	2·816	Arable, &c.	1165	·360	Stackyard.
1121	1·968	Rough pasture, &c.	1166	·591	Houses, rough pasture, &c.
1122	15·463	Arable.			
1123	·283	Rough pasture.	1167	·791	Arable, house, gardens, &c.
1124	·604	Rough pasture.			
1125	1·538	Arable, houses, garden, &c.	1168	9·885	Arable.
			1169	2·827	Rough pasture.
1126	11·590	Arable, &c.	1170	9·329	Arable.
1127	1·618	Arable, &c.	1171	·282	Rough pasture.
1128	21·736	Arable, &c.	1172	·498	Rough pasture.
1129	·992	Furze, &c.	1173	1·437	Rough pasture.
1130	·618	Furze, &c.	1174	37·882	Arable.
1131	1·733	Arable.	1175	10·692	Arable.
1132	·165	Arable.	1176	43·858	Arable, &c.
1133	1·958	Rough pasture, &c.	1177	5·166	Rough pasture, &c.
1134	·481	Furze.	1178	14·306	Arable, &c.
1135	1·651	Arable, &c.	1179	36·376	Arable.
1136	4·026	Arable, &c.	1180	7·708	Arable.
1137	1·488	Rough pasture, furze, house, garden, &c.	1181	·793	Rough pasture.
			1182	3·187	Arable.
1138	·904	Furze, &c.	1183	1·681	Arable.
1139	·564	Furze, &c.	1184	11·780	Arable, &c.
1140	7·794	Arable.	1185	1·738	Farmsteading, garden, &c.
1141	·610	Rough pasture.			
1142	14·139	Arable.	1186	9·932	Arable.
1143	25·111	Rough pasture, &c.	1187	1·630	Arable.
1144	196·950	Wood.	1188	·348	Arable, house, &c.
1145	2·950	Arable, &c.	1189	·218	Houses, &c.
1146	12·480	Arable, &c.	1190	·557	Houses, rough pasture, &c.
1147	9·549	Arable, &c.			
1148	23·008	Arable, &c.	1191	·865	Arable, house, &c.
1149	8·108	Arable, &c.	1192	1·881	Arable, &c.
1149a	·980	Rough pasture, &c.	1193	2·035	Arable, &c.
1150	22·061	Arable, &c.	1194	1·730	Arable.
1151	2·566	Houses, rough pasture, garden, &c.	1195	2·338	Road.
			1196	23·876	Arable.
1152	15·319	Arable.	1197	26·584	Arable, &c.
1153	4·004	Rough pasture, &c.	1198	3·045	Rough pasture.
1154	1·215	Houses, rough pasture, &c.	1199	9·628	Arable.
			1200	1·385	Houses, rough pasture, &c.
1155	·457	Stackyard.			
1156	·134	Garden.	1201	14·160	Arable.

No. on Plan.	Area in Acres.	Remarks.	No. on Plan.	Area in Acres.	Remarks.
1202	1·462	Arable.	1251	15·796	Arable.
1203	·920	Arable.	1252	·540	Houses, &c.
1204	1·080	Houses, rough pasture, and garden.	1253	·380	Arable, &c.
			1254	15·451	Arable.
1205	11·892	Arable.	1255	8·847	Arable, &c.
1206	53·514	Arable, &c.	1256	39·362	Arable.
1207	4·426	Arable.	1257	1·090	Arable.
1208	10·272	Rough pasture.	1258	1·005	Arable, &c.
1209	·526	Houses, garden, &c.	1259	2·665	Arable, &c.
1210	7·387	Arable.	1260	·376	Houses, garden, &c.
1211	55·289	Rough pasture, &c.	1261	9·744	Arable, &c.
1212	1·667	Arable.	1261a	·476	Rough pasture.
1213	6·527	Arable.	1262	4·844	Arable, &c.
1214	230·708	Rough pasture, &c.	1263	1·698	Houses, garden, &c.
1215	1·961	Rough pasture, &c.	1264	1·558	Rough pasture.
1216	6·737	Rough pasture, &c.	1265	5·488	Arable, &c.
1217	13·710	Arable.	1266	4·654	Arable.
1218	·655	Houses, &c.	1267	2·896	Arable.
1219	1·253	Rough pasture, &c.	1268	·178	Rough pasture.
1220	2·878	Arable.	1269	1·174	Arable, &c.
1221	8·985	Arable.	1270	21·403	Arable.
1222	·155	Houses and garden.	1271	1·062	Houses, gardens, &c.
1223	·878	Rough pasture, &c.	1272	12·316	Arable, &c.
1224	5·039	Arable.	1273	23·657	Arable.
1225	4·066	Arable.	1274	24·482	Arable and road.
1226	1·129	Houses, gardens, &c.	1275	15·288	Arable.
1227	13·727	Arable.	1276	21·601	Arable.
1228	4·204	Arable, &c.	1277	51·042	Arable, &c.
1229	·723	Houses, rough pasture, &c.	1278	2·004	Houses, gardens, &c.
			1279	·634	Arable.
1230	4·701	Arable, &c.	1280	·656	Arable, house, &c.
1231	17·401	Arable, &c.	1281	1·395	House, rough pasture, &c.
1232	10·827	Arable, &c.			
1233	5·041	Arable.	1282	3·546	Rough pasture.
1234	·668	Houses, &c.	1283	1·024	Rough pasture.
1235	31·517	Arable, &c.	1284	7·387	Arable.
1236	27·367	Arable.	1285	5·186	Rough pasture.
1237	1·640	Arable.	1286	2·033	Arable.
1238	6·248	Arable, &c.	1287	6·256	Arable.
1239	11·697	Arable, &c.	1288	2·748	Arable and rough pasture.
1240	4·221	Rough pasture.			
1241	2·873	Arable.	1289	1·107	Rough pasture.
1242	·365	Rough pasture.	1290	2·168	Arable.
1243	2·599	Arable, &c.	1291	6·346	Rough pasture, &c.
1244	4·039	Rough pasture, &c.	1292	1·908	Rough pasture, &c.
1245	1·373	Houses, rough pasture, &c.	1293	1·378	Arable.
			1294	19·484	Arable, &c.
1246	2·015	Arable, &c.	1295	·808	Rough pasture.
1247	80·684	Rough pasture.	1296	3·080	Arable.
1248	2·139	Arable.	1297	·680	Rough pasture.
1249	·640	Farmsteading, &c.	1298	3·552	Arable.
1250	·128	House, garden, &c.	1299	6·850	Arable.

No. on Plan.	Area in Acres.	Remarks.	No. on Plan.	Area in Acres.	Remarks.
1300	5·550	Arable and road.	1348	·279	Rough pasture, &c.
1301	3·376	Arable, &c.	1349	·456	Arable, &c.
1302	1·215	Rough pasture, &c.	1350	1·233	Marsh, &c.
1303	5·062	Arable, &c.	1351	8·926	Arable.
1304	·296	Houses, garden, &c.	1352	·972	Furze, &c.
1305	7·391	Arable, &c.	1353	·270	Arable.
1306	5·188	Rough pasture, &c.	1354	10·085	Arable.
1307	·670	Rough pasture.	1355	17·576	Arable.
1308	8·516	Arable, &c.	1356	43·502	Arable.
1309	2·041	Rough pasture.	1357	22·692	Arable.
1310	·411	Houses, garden, &c.	1358	1·072	Arable.
1311	·126	Pond.	1359	1·192	Rough pasture, garden, &c.
1312	2·187	Rough pasture, &c.			
1313	20·337	Arable, &c.	1360	103·026	Arable, &c.
1314	·570	Arable, &c.	1361	·851	Houses, rough pasture, &c.
1315	6·069	Houses, rough pasture, garden, &c.	1362	·099	Mill dam.
1316	1·191	Rough pasture, garden, &c.	1363	1·880	Farmsteading, &c.
			1364	·251	Garden, &c.
1317	4·698	Arable.	1365	5·614	Rough pasture, &c.
1318	·311	Arable, house, &c.	1366	1·700	Rough pasture, &c.
1319	·667	Arable, rough pasture, &c.	1367	2·310	Rough pasture, &c.
			1368	1·829	Arable, &c.
1320	11·599	Arable, &c.	1369	1·854	Rough pasture, &c.
1321	1·081	Rough pasture, &c.	1370	29·619	Arable, &c.
1322	5·558	Arable.	1371	1·755	Arable, &c.
1323	·341	Rough pasture.	1372	1·030	Rough pasture, &c.
1324	6·198	Arable.	1373	4·868	Arable, &c.
1325	3·623	Rough pasture, &c.	1374	7·115	Arable, &c.
1326	38·015	Rough pasture, furze, &c.	1375	1·947	Rough pasture, &c.
			1376	3·468	Furze, trees, &c.
1327	2·044	Arable, &c.	1377	6·279	Arable, &c.
1328	·917	Arable, houses, &c.	1378	1·425	Furze.
1329	8·872	Arable.	1379	10·166	Arable, &c.
1330	11·587	Arable.	1380	9·626	Arable, &c.
1331	·099	Pond.	1381	·110	Garden.
1332	2·582	Rough pasture, &c.	1382	6·975	Furze, &c.
1333	39·831	Rough pasture, &c.	1383	·856	Houses, yards, &c.
1334	·358	Rough pasture.	1384	1·377	Arable, houses, &c.
1335	9·142	Arable, &c.	1385	46·691	Arable.
1336	5·098	Arable, &c.	1386	2·949	Rough pasture, &c.
1337	3·988	Arable, &c.	1387	6·468	Arable.
1338	3·721	Arable, &c.	1388	5·832	Arable.
1339	·670	House, garden, &c.	1389	5·852	Arable.
1340	5·896	Arable, &c.	1390	·363	Rough pasture.
1341	8·021	Arable.	1391	17·529	Arable, &c.
1342	1·783	Arable.	1392	3·000	Rough pasture, &c.
1343	·970	Houses, garden, &c.	1393	1·661	Arable.
1344	13·831	Arable.	1394	8·990	Arable.
1345	·957	Rough pasture.	1395	1·612	Arable, &c.
1346	16·011	Arable.	1396	·852	Rough pasture, &c.
1347	·523	Rough pasture.	1397	·942	Houses, yards, &c.

No. on Plan.	Area in Acres.	Remarks.	No. on Plan.	Area in Acres.	Remarks.
1398	11·068	Arable, &c.	1447	1·594	Arable.
1399	5·415	Rough pasture, &c.	1448	·556	Road.
1400	10·948	Rough pasture, &c.	1449	9·479	Arable, &c.
1401	9·875	Arable.	1450	8·689	Arable.
1402	1·993	Rough pasture, &c.	1451	6·764	Arable.
1403	9·281	Arable.	1452	1·202	Rough pasture, &c.
1404	1·740	Rough pasture, &c.	1453	2·568	Rough pasture, trees, &c.
1405	6·029	Arable.			
1406	2·674	Arable.	1454	1·412	Arable.
1407	4·201	Rough pasture, trees, &c.	1455	·736	Pasture.
			1456	1·598	Wood.
1408	2·807	Rough pasture, trees, &c.	1457	·525	Road.
			1458	4·429	Rough pasture, &c.
1409	2·249	Arable.	1459	6·752	Arable.
1410	28·707	Arable, &c.	1460	3·770	Arable.
1411	27·518	Arable, &c.	1461	4·036	Arable, &c.
1412	31·202	Arable, &c.	1462	8·899	Arable.
1413	35·578	Arable, &c.	1463	9·633	Arable.
1414	39·198	Arable, &c.	1464	6·859	Arable.
1415	7·954	Arable, &c.	1465	7·579	Arable, &c.
1416	6·947	Arable.	1466	2·747	Arable, &c.
1417	·100	Mill dam.	1467	7·485	Arable, &c.
1418	·340	Rough pasture, &c.	1468	3·438	Rough pasture and furze.
1419	·815	Arable, &c.			
1420	·543	Arable.	1469	·333	Rough pasture and furze.
1421	1·116	Houses, garden, &c.			
1422	7·159	Arable, &c.	1470	13·991	Wood.
1423	5·053	Arable, &c.	1471	·783	Road.
1424	9·247	Arable, &c.	1472	10·495	Road.
1425	8·102	Arable, &c.	1473	·815	Rough pasture.
1426	1·204	Houses, gardens, &c.	1474	7·525	Arable.
1427	·812	Arable.	1475	1·171	Arable.
1428	1·756	Rough pasture, &c.	1476	11·440	Arable, &c.
1429	9·407	Arable.	1477	·571	House, rough pasture, &c.
1430	9·224	Arable.			
1431	2·945	Arable.	1478	·872	Houses, rough pasture, &c.
1432	1·986	Arable, &c.			
1433	4·771	Arable, &c.	1479	·297	Arable.
1434	22·221	Arable.	1480	·432	Rough pasture, &c.
1435	24·126	Arable, &c.	1481	3·636	Arable.
1436	1·364	Rough pasture, &c.	1482	·307	Road.
1437	1·626	Rough pasture, trees, &c.	1483	·903	Stackyard.
			1484	·443	Houses, garden, &c.
1438	1·818	Arable.	1485	1·722	Arable.
1439	2·649	Rough pasture, &c.	1486	2·744	Arable.
1440	·807	Houses, gardens, &c.	1487	·969	Arable.
1441	·495	Arable, &c.	1488	1·664	Houses, ornamental ground, &c.
1442	3·044	Arable, &c.			
1443	6·507	Arable.	1489	·775	Gardens.
1444	·410	Wood.	1490	·199	Pasture and shed.
1445	·631	Rough pasture.	1491	1·247	Arable, &c.
1446	2·762	Rough pasture, &c.	1492	·349	Rough pasture, &c.

No. on Plan.	Area in Acres.	Remarks.	No. on Plan.	Area in Acres.	Remarks.
1493	·233	Quarry.	1542	·627	Rough pasture, &c.
1494	1·662	Arable, &c.	1543	·425	Rough pasture, &c.
1495	·567	Rough pasture, &c.	1544	·922	Rough pasture.
1496	·757	Arable.	1545	8·304	Arable.
1497	·580	Houses, garden, &c.	1546	·718	Arable.
1498	·983	Rough pasture.	1547	1·306	Rough pasture, &c.
1499	·824	Rough pasture, &c.	1548	2·209	Rough pasture, &c.
1500	2·556	Arable, &c.	1549	·311	Rough pasture.
1501	2·818	Arable.	1550	·792	Rough pasture, &c.
1502	·357	Road.	1551	·227	Arable.
1503	·822	Arable.	1552	·376	Arable, houses, garden, &c.
1504	·265	Houses, garden, &c.			
1505	·687	Pasture, house, &c.	1553	·475	Rough pasture.
1506	5·796	Arable.	1554	·649	Arable.
1507	·578	Rough pasture and trees.	1555	·817	Road.
			1556	1·462	Arable.
1508	4·122	Rough pasture, trees, &c.	1557	2·156	Arable, &c.
			1558	2·142	Arable.
1509	1·155	Rough pasture.	1559	1·971	Arable, &c.
1510	63·182	Wood.	1560	3·194	Arable.
1511	1128·200	Wood.	1561	2·801	Arable.
1512	8·756	Rough pasture, &c.	1562	2·143	Arable.
1513	·769	Arable.	1563	1·025	Arable.
1514	6·455	Arable, &c.	1564	5·776	Arable.
1515	7·714	Rough pasture, &c.	1565	3·232	Arable.
1516	1·517	Farmsteading, garden, &c.	1566	1·551	Arable, houses, garden, &c.
1517	2·634	Arable.	1567	1·217	Arable.
1518	·438	Arable.	1568	3·573	Arable.
1519	12·364	Rough pasture, &c.	1569	1·149	Arable.
1520	·794	Rough pasture.	1570	3·385	Arable.
1522	1·532	Arable.	1571	2·699	Rough pasture.
1523	·344	House, garden, &c.	1572	·461	Arable.
1524	1·016	Arable.	1573	96·479	Wood.
1525	1·163	Arable.	1574	·689	Arable, house, &c.
1526	3·477	Rough pasture, &c.	1575	·844	Arable, trees, &c.
1527	1·994	Rough pasture, &c.	1576	·452	Arable.
1528	9·478	Arable.	1577	449·044	Wood.
1529	7·725	Arable.	1578	·278	Rough pasture.
1530	9·149	Arable, &c.	1579	14·509	Rough pasture.
1531	8·776	Arable, &c.	1580	20·156	Arable and rough pasture.
1532	·929	Rough pasture, &c.			
1533	7·186	Arable, &c.	1581	3·078	Rough pasture.
1534	14·625	Arable, &c.	1582	20·402	Arable, &c.
1535	·175	House, gardens, &c.	1583	1·679	Arable, houses, &c.
1536	5·555	Arable, &c.	1584	·588	Rough pasture.
1537	5·884	Arable, &c.	1585	·420	Rough pasture.
1538	6·005	Arable.	1586	10·547	Arable, &c.
1539	·214	Furze.	1587	·404	Rough pasture.
1540	·580	Arable.	1588	112·687	Wood.
1541	1·405	Arable, houses, garden, &c.	1588a	·688	Arable.
			1589	6·434	Rough pasture, &c.

No. on Plan.	Area in Acres.	Remarks.	No. on Plan.	Area in Acres.	Remarks.
1590	10·122	Marsh, &c.	1641	1·171	Houses, rough pasture, garden, &c.
1591	1·633	Rough pasture.			
1592	2·142	Marsh, &c.	1642	16·205	Arable, &c.
1593	2·721	Arable.	1643	4·154	Rough pasture, &c.
1594	2·867	Houses, gardens, &c.	1644	3·939	Arable, &c.
1595	·502	Arable, &c.	1645	·416	Rough pasture, &c.
1596	1·116	Stackyard, house, &c.	1646	11·165	Arable, &c.
1597	19·580	Arable, &c.	1647	·301	Houses and yards.
1598	·852	Rough pasture, &c.	1648	17·989	Arable.
1599	7·262	Arable, &c.	1649	·567	Rough pasture.
1600	4·446	Arable.	1650	7·637	Arable.
1601	10·158	Road.	1651	11·441	Arable, &c.
1602	7·755	Wood.	1652	·549	Rough pasture, &c.
1603	·770	Wood.	1653	2·975	Arable.
1604	1·802	Arable.	1654	1·151	Rough pasture.
1605	1·631	Wood.	1655	7·675	Arable.
1606	·285	House, garden, &c.	1656	8·998	Rough pasture, &c.
1607	3·149	Arable.	1657	·814	Arable, &c.
1608	149·346	Rough pasture, &c.	1658	6·456	Arable.
1609	22·270	Rough pasture, &c.	1659	6·161	Arable, &c.
1610	19·550	Arable, &c.	1660	2·909	Rough pasture, &c.
1611	38·568	Arable, &c.	1661	1·047	Houses, yards, &c.
1612	3·459	Rough pasture.	1662	8·251	Arable.
1613	18·138	Arable.	1663	9·201	Arable, &c.
1614	7·525	Rough pasture, &c.	1664	9·779	Arable, &c.
1615	32·809	Arable.	1665	8·935	Arable, &c.
1616	4·295	Wood.	1666	·393	Rough pasture.
1617	22·759	Arable.	1667	6·923	Arable.
1618	4·039	Rough pasture, &c.	1668	13·041	Arable.
1619	10·398	Water.	1669	21·261	Arable.
1620	8·648	Rough pasture, &c.	1670	·180	House, garden, &c.
1621	24·048	Arable, &c.	1671	20·670	Arable.
1622	20·316	Arable, &c.	1672	2·239	Arable.
1623	2·817	Wood.	1673	2·210	Arable, &c.
1624	27·605	Arable, &c.	1674	3·109	Arable, &c.
1625	·112	Pond.	1675	·251	Rough pasture, &c.
1626	·821	Wood.	1676	1·968	Arable, &c.
1627	·430	Arable.	1677	·889	Houses, rough pasture, &c.
1628	·630	Arable.			
1629	1·254	Houses, gardens, &c.	1678	1·102	Arable, &c.
1630	1·606	Arable.	1679	2·103	Arable, &c.
1631	1·518	Arable, houses, gardens, &c.	1680	2·729	Arable, &c.
			1681	·252	House, garden, &c.
1632	·300	Wood.	1682	·776	Arable.
1633	2·846	Wood.	1683	22·459	Arable, &c.
1634	13·280	Arable.	1683a	·502	Arable.
1635	2·507	Rough pasture.	1684	16·057	Arable, &c.
1636	·739	Arable, houses, &c.	1685	2·573	Arable, &c.
1637	13·526	Arable, &c.	1686	4·219	Arable.
1638	5·168	Arable.	1687	6·315	Arable.
1639	35·254	Arable, &c.	1688	·802	House, rough pasture, &c.
1640	8·508	Arable.			

No. on Plan.	Area in Acres.	Remarks.	No. on Plan.	Area in Acres.	Remarks.
1689	6·886	Arable, &c.	1740	3·083	Arable, &c.
1690	·302	Rough pasture, &c.	1741	18·513	Arable.
1691	1·589	Rough pasture.	1742	17·851	Arable, &c.
1692	16·908	Rough pasture, &c.	1743	20·110	Arable, &c.
1693	8·872	Rough pasture.	1744	17·617	Arable, &c.
1694	13·211	Arable, &c.	1745	·386	Rough pasture.
1695	2·298	Rough pasture.	1746	4·400	Rough pasture, &c.
1696	3·838	Arable and road.	1747	4·825	Wood.
1697	3·368	Arable.	1748	1·726	Wood.
1698	109·233	Rough pasture.	1749	2·597	Wood.
1699	·838	Houses, gardens, &c.	1750	1·101	Rough pasture, &c.
1700	25·401	Arable, &c.	1751	21·683	Arable, &c.
1701	36·861	Arable, &c.	1752	·335	Houses, garden, &c.
1702	17·063	Arable.	1753	·221	Garden.
1703	6·071	Rough pasture, &c.	1754	16·173	Arable, &c.
1704	124·960	Wood.	1755	6·454	Road.
1705	11·409	Rough pasture, &c.	1756	4·687	Furze, &c.
1706	36·143	Arable, &c.	1757	·760	Furze, &c.
1707	17·239	Arable.	1758	11·470	Water.
1708	37·628	Arable.	1759	·732	Rough pasture, &c.
1709	35·521	Arable.	1760	15·592	Arable, &c.
1710	1·926	Rough pasture, &c.	1761	·402	Arable, house, &c.
1711	·273	Stackyard.	1762	88·780	Wood.
1712	37·640	Arable.	1763	·712	Road.
1713	33·623	Arable, &c.	1764	·429	House, garden, &c.
1714	29·456	Arable, &c.	1765	4·449	Rough pasture, &c.
1715	32·317	Arable, &c.	1766	8·612	Arable.
1716	20·150	Arable.	1767	·403	Rough pasture and trees.
1717	6·415	Wood.			
1718	37·570	Arable.	1768	·457	Rough pasture and trees.
1719	25·169	Arable, &c.			
1720	1·100	Rough pasture, &c.	1769	12·719	Arable, &c.
1721	19·267	Arable.	1770	·931	Rough pasture.
1722	20·709	Arable.	1771	13·128	Wood.
1723	·315	Pond.	1772	·198	Houses, gardens, &c.
1724	1·104	Stackyard.	1773	11·253	Arable, &c.
1725	·402	Wood.	1774	·357	Rough pasture and trees.
1726	·480	House and gardens.			
1727	·438	Wood.	1775	9·542	Wood.
1728	1·637	Farmsteading, &c.	1776	1·415	Pasture, houses, &c.
1729	19·051	Arable, &c.	1777	2·242	Wood.
1730	8·895	Arable.	1778	6·113	Arable, &c.
1731	1·391	Road.	1779	·380	Houses, garden, &c.
1732	18·134	Arable, &c.	1780	·267	Arable.
1733	·472	Rough pasture and trees.	1781	1·215	Wood.
			1782	5·495	Wood.
1734	28·292	Arable.	1783	32·940	Rough pasture.
1735	18·184	Arable.	1784	·645	Rough pasture and trees.
1736	18·566	Arable.			
1737	·380	Houses, garden, &c.	1785	4·035	Wood.
1738	·380	Houses, garden, &c.	1786	9·034	Marsh.
1739	25·580	Arable, &c.	1787	·907	Marsh.

No. on Plan.	Area in Acres.	Remarks.	No. on Plan.	Area in Acres.	Remarks.
1788	16·702	Arable.	1817	9·284	Arable.
1789	1·277	Rough pasture, &c.	1818	2·308	Houses, gardens, &c.
1790	49·368	Arable, &c.	1819	1·216	Pasture.
1791	11·907	Arable, &c.	1820	1·165	Arable.
1792	1·588	Rough pasture and trees.	1821	·439	Rough pasture, &c.
			1822	29·090	Arable, &c.
1793	1·101	Rough pasture and trees.	1823	4·403	Water.
			1824	3·627	Furze, &c.
1794	·123	House, garden, &c.	1825	28·552	Arable.
1795	·347	Road.	1826	26·702	Arable.
1796	1·890	Houses, gardens, &c.	1827	4·251	Houses, ornamental ground, &c.
1797	·348	Rough pasture.			
1798	1·344	Rough pasture.	1828	·845	Rough pasture, &c.
1799	·841	Rough pasture.	1829	18·340	Arable, &c.
1800	28·741	Arable.	1830	4·412	Arable.
1801	15·912	Arable.	1831	·640	Road.
1802	2·089	Rough pasture and trees.	1832	23·873	Arable.
			1833	22·950	Arable.
1803	·435	Water.	1834	1·124	Pasture.
1804	16·173	Rough pasture, &c.	1835	1·793	Furze, &c.
1805	1·034	Water.	1836	1·730	Furze, &c.
1806	1·369	Furze, &c.	1837	27·349	Arable.
1807	·184	Pond.	1838	·290	Graveyard.
1808	2·935	Arable.	1839	31·483	Arable, &c.
1809	33·833	Arable.	1840	·208	Arable, &c.
1810	7·215	Arable, &c.	1841	1·983	Rough pasture.
1811	3·873	Arable.	1842	30·940	Arable.
1812	1·847	Arable.	1843	·945	Furze.
1813	5·700	Arable, &c.	1844	·836	Furze.
1814	1·221	Arable.			
1815	·148	Houses, garden, &c.		15871·210	
1816	3·551	Road.			

RECAPITULATION.

15687·956	Land.
54·972	Water.
102·835	Roads.
25·447	Railway.
15871·210	Area of the part of the Parish of Cairnie which is in the County of Aberdeen.

*** The other part of the Parish of Cairnie, 1188·943 acres, is in the County of Banff, and has a separate Book of Reference.

INDEX TO PLACES

IN THE

PARISH OF CAIRNIE (Part of).

COUNTY OF ABERDEEN.

Name of Place.	No. of Sheet. 6-inch scale.	No. of Sheet. 25·344 in. scale.
Alehousehillock -	XVI.	11
Ardonald - -	"	15
Ardonald Lime Works - -	"	"
Arn Hill - -	XVII.	10
Artloch Ford -	XXV.	8
Auchannachy -	XVI.	"
Auchnaclach -	"	11
Backside - -	"	15
Backside of Cairnwhelp - -	"	12
Backwood Hill -	XVII.	14
Ballochburn -	XVI.	8
Banks - -	"	12
Berryleys - -	"	14
Binhall - -	"	12
Binhill - -	XVII.	13
Bin Moss - -	XXVI.	1
Binside - -	XVI.	16
Bin Wood -	XVII. XXVI.	9, 13 1
Black Hill - -	XXV.	3
Blackhillock -	XVI.	15
Blackhillock -	XVII.	13
Bogforth - -	XXV.	7
Boghaugh - -	"	4
Boghaugh Ford -	"	"
Boghead - -	XVI.	15
Bagforgue Well -	"	11
Bogmoon - -	"	16
Botary - -	"	11
Braehead - -	"	"
Brankie - -	"	14
Broadland - -	XXV.	8
Brown Hill -	XVII.	9
Brownhill Plantation - -	XVII.	9
Burnside - -	XVI.	14
Burnside - -	XXV.	3
Cairn Ford - -	"	8
Cairn Gow -	XVI.	3
Cairn Hill - -	"	12
Cairnwhelp -	"	"
Coachford - -	"	11
Coniecleugh -	XVII.	14
Cormalet - -	"	10
Corse - -	XVI.	12
Cow Ford - -	XVII.	1
Craighall - -	XVI.	14
Cragiehead -	XVII.	5
Craigtown - -	"	"
Crofthead - -	"	"
Croft of Curbrotack	XXV.	2
Croft of Dykeside -	XVII.	14
Croft of Haddoch -	"	10
Croft of Hillend -	XVI.	13
Croft of Little Daugh - -	XVII.	5
Crofts of Starhill	XVI. XXV.	14 2
Curbrotack - -	"	"
Cumrie - -	XVII.	13
Cumrie Plantation	"	9, 10
Cuternach - -	XXV.	4
Cuttlehill - -	XVI.	8
Daugh, on site of Castle of Daugh	XVII.	5
Daugh of Davidston - -	XVI.	14
Donaldstone Ford	XVII.	6

Name of Place.	No. of Sheet. 6-inch scale.	No. of Sheet. 25·344 in. scale.
Donans - -	XXV.	4
Dourie Well -	XVII.	9
Drumdelgie -	XXV.	4
Drumfold - -	XVI.	16
Drumhead - -	XVII.	5
Dungeon Ford -	"	1
Dykehead - -	"	5
Ean - - -	XVI.	15
Easter Auchairn -	"	11
Easter Auldtown -	"	4
Easter Shenwall -	"	14
Elf House -	XVII.	13
Flooders - -	"	5
Ford of Waulkmill	"	1
Fords of Avochie -	"	6
Gallon of Water -	"	13
Garrymuir Wood -	XVI.	12
Garry Wood -	XVII. A	13
Gingomyres -	XXV.	3
Glen of Coachford	XVI.	7
Graystone Well -	"	15
Green Hill - -	"	"
Hackleburnie Well	"	11
Haddoch - -	XVII.	14
Haggieshall -	"	"
Hall Green -	XVI.	8
Haughs - -	XVII.	1
Heatheryfield -	XVI.	15
Herricks Cairn -	"	3
Hillend - -	"	13
Hogston - -	XVII.	5
Hollowdyke -	XVI.	11
Horntowie - -	"	8
Inshtamach - -	XXVI.	1
Jam - - -	XVI.	12
Little Daugh -	XVII.	5
Littlemill - -	"	"
Loanhead - -	XVI.	11
Lower Hillside -	XXV.	1
Lower Sinsharnie -	XVI.	16
Mains of Davidston	"	9
Mains of Starhill -	"	14
Mid Hillside -	XXV.	1
Midtown - -	XVI.	16
Mill of Botary (corn) - -	"	11
Mill of Cairnborrow (corn) - -	XXV.	8
Mill of Davidston (corn) - -	XVI.	9, 13
Milltown - -	"	11
Milltown - -	XXV.	8
Mortlach - -	XVII.	9
Moss-side - -	XVI.	7
Moss-side - -	"	14
Mossy Well -	XVII.	5
Nethertown -	"	1
Nethertown of Starhill - -	XVI.	14
Nether Tullochs -	"	4
New Found Aisle -	"	16
Newton - -	"	12
Newton - -	"	14
North Riggins -	"	8
North Tillytarmont	XVII.	6
Oldschool Croft -	XXV.	1
Ordbrae - -	XXVI.	1
Ord Fell - -	XVII.	13
Overhall - -	"	1
Pyotbush - -	XXV.	4
Raemurrack -	XVI.	14
Redfold - -	"	12
Redfold - -	"	15
Riggins - -	"	12
River Deveron -	XXV.	4
River Isla - -	XVII.	5
Roadburn -	"	13
Rollingstone -	"	5
Rough Ford -	"	1
Ruthven - -	"	5
Sauch Well -	"	"
School Croft -	XVI.	13
Shenwall - -	"	14
Sinsharnie -	"	16
Sitting Hillock -	"	8
Sittinghillock -	"	"
Smallburn - -	"	15

Name of Place.	No. of Sheet.		Name of Place.	No. of Sheet.	
	6-inch scale.	25·344 in. scale.		6-inch scale.	25·344 in. scale.
Smithy Hillock -	XVI.	16	Upper Mains of Davidston -	XVI.	13
South Tillytarmont	XVII.	10	Upper Tullochs -	"	4
South Whiteley -	XVI.	6			
Star Hill - -	XXV.	2			
Stonyford - -	XVI.	14	Wards of Shenwall	"	14
			Wester Auchairn -	"	11
Thistlefold - -	XXV.	4	Wester Auldtown -	"	4
Tillytarmont -	XVII.	6	Whitehill - -	XVII.	9
Torry Hillock -	XXV.	4	Whilehill Plantation - -	"	6
Upper Auchairn -	XVI.	11	Whitestones -	XVI.	11
Upper Cuttlehill -	"	8	Windyrow - -	"	13
Upper Hillside -	XXV.	1	Wood of Milleath -	XXV.	3

LONDON:
Printed by George E. Eyre and William Spottiswoode,
Printers to the Queen's most Excellent Majesty.
For Her Majesty's Stationery Office.

ORDNANCE SURVEY OF SCOTLAND.

BOOK OF REFERENCE TO THE PLAN

OF THE

PARISH OF CAIRNIE
(PART OF),

IN THE

COUNTY OF BANFF.

CONTAINING 1188·943 ACRES.

MAJOR-GENERAL SIR HENRY JAMES, R.E., F.R.S., F.G.S., &c.,
SUPERINTENDENT OF THE SURVEY.

LONDON:
PRINTED BY GEORGE E. EYRE AND WILLIAM SPOTTISWOODE,
PRINTERS TO THE QUEEN'S MOST EXCELLENT MAJESTY.
FOR HER MAJESTY'S STATIONERY OFFICE.

1872.

Price One Shilling.

[7142.—50.—3/72.]

TLAND

IE

SHIRE

XXVI

ooks of Areas Viz,

s
1/-

EXPLANATORY REMARKS.

The scale of the Parish Plans is the 1-2500th of the actual length on the ground, and is equal to 25·344 inches to a mile,* which is very approximately equal to one square inch to one acre, the square of 1·0018 inch being equal to one acre.

The length of each sheet is $1\frac{1}{2}$ miles, and the width 1 mile, the area of each sheet is therefore 960 acres.

Each enclosure has a reference number to the area which is given in this Book.

The Braces ($\int$) on the plans are to indicate that the spaces so braced are included under the same reference number.

The Altitudes in feet above the Mean Level of the Sea are written thus—31·4.

The Scale of the Plans of the County is 6 inches to a mile, and each sheet contains the same area as 16 sheets of the Parish Plans. There is therefore a double reference number to each sheet, as VI. 9., the Roman Numerals referring to the County Plans, the Arabic Figures to the Parish Plans.

The following are the characters employed on the Ordnance Plans on the Scales of 1–2500, and 6 inches to a mile :—

County Names	C	Hundreds or Wards	W
Parishes	P	Townships	T
Extra Parochial	E	Division of Townships	T

Antiquities ..... ROMAN / Druidical or Saxon / Norman or Subsequent

The descriptions of the boundaries are shown by the following initials :—

Centre of Stream	*C.S.*	Centre of Fence	*C.F.*
Centre of Road	*C.R.*	Top of Cop	*T.C.*
Side of Stream or Drain	*S.S.* or *S.D.*	Centre of Wall	*C.W.*
Root of Hedge	*R.H.*	Defaced	*Def.*
Face of Wall	*F.W.*	Track of Stream	*T.S.*

Undefined ..... *Und.*

Where a change occurs in the boundaries, the symbol [o—o] is used to show the part at which the change takes place.

* Or 3·157 chains to an inch.

N.B.—To convert Decimal Fractions of an Acre into Roods and Perches, multiply the decimal first by 4 and then by 40, preserving the same number of decimals in the product.

Examples—

A.	R.	P.	Acres.	A.	R.	P.	Acres.
			633·357				527·013
			4				4
			1·428				·052
			40				40
633	1	17	17·120	527	0	2	2·080

TABLE

FOR CONVERTING DECIMAL PARTS OF AN ACRE INTO ROODS AND PERCHES.

Perch.	0 Rood.	1 Rood.	2 Roods.	3 Roods.	Perch.	0Rood.	1 Rood.	2 Roods.	3 Roods.
0	·000	·250	·500	·750	21	·131	·381	·631	·881
1	·006	·256	·506	·756	22	.137	·387	·637	·887
2	·012	·262	·512	·762	23	·144	·394	·644	·894
3	·019	·269	·519	·769	24	·150	·400	·650	·900
4	·025	·275	·525	·775	25	·156	·406	·656	·906
5	·031	·281	·531	·781	26	·162	·412	·662	·912
6	·037	·287	·537	·787	27	·169	·419	·669	·919
7	·044	·294	·544	·794	28	·175	·425	·675	·925
8	·050	·300	·550	·800	29	·181	·431	·681	·931
9	·056	·306	·556	·806	30	·187	·437	·687	·937
10	·062	·312	·562	·812	31	·194	·444	·694	·944
11	·069	·319	·569	·819	32	·200	·450	·700	·950
12	·075	·325	·575	·825	33	·206	·456	·706	·956
13	·081	·331	·581	·831	34	·212	·462	·712	·962
14	·087	·337	·587	·837	35	·219	·469	·719	·969
15	·094	·344	·594	·844	36	·225	·475	·725	·975
16	·100	·350	·600	·850	37	·231	·481	·731	·981
17	·106	·356	·606	·856	38	·237	·487	·737	·987
18	·112	·362	·612	·862	39	·244	·494	·744	·994
19	·119	·369	·619	·869	40	·250	·500	·750	1·000
20	·125	·375	·625	·875					

PARISH OF CAIRNIE (PART OF),

IN THE

COUNTY OF BANFF.

No. on Plan.	Area in Acres.	Remarks.	No. on Plan.	Area in Acres.	Remarks.
1	10·065	Wood.	39	5·871	Road.
2	16·769	Arable.	40	53·660	Arable, &c.
3	39·761	Arable, &c.	41	8·906	Rough pasture.
4	4·215	Arable.	42	8·805	Rough pasture.
5	·085	Pond.	43	17·547	Wood.
6	·330	Rough pasture.	44	5·159	Arable.
7	4·403	Arable.	45	2·639	Arable.
8	·473	Road.	46	26·209	Arable.
9	·238	Rough pasture.	47	·355	Wood.
10	·465	Arable, rough pasture, &c.	48	·354	Wood.
			49	·830	Road.
11	·562	Houses, garden, &c.	50	16·587	Arable.
12	1·969	Arable, &c.	51	16·103	Arable.
13	·352	Rough pasture.	52	·259	Road.
14	1·239	Rough pasture, &c.	53	·986	Farmsteading, garden, &c.
15	·738	Arable.			
16	5·668	Arable.	54	30·064	Arable, &c.
17	10·386	Arable.	55	·112	Mill dam.
18	7·467	Arable.	56	·304	Arable.
19	1·940	Arable, &c.	57	15·545	Arable.
20	·969	Arable.	58	9·866	Arable, &c.
21	3·488	Arable.	59	7·889	Rough pasture.
22	·181	Rough pasture.	60	55·170	Wood.
23	·300	Road.	61	6·142	Arable.
24	1·872	Rough pasture.	62	14·045	Rough pasture, &c.
25	8·313	Arable, &c.	63	·947	Rough pasture, &c.
26	5·665	Arable.	64	13·997	Rough pasture, furze, &c.
27	11·032	Arable, &c.			
28	·464	Rough pasture, &c.	65	46·112	Arable.
29	·688	Arable.	66	2·077	Houses, rough pasture, &c.
30	·350	Houses, garden, &c.			
31	·315	Rough pasture.	67	·218	Garden.
32	7·389	Arable.	68	·822	House, rough pasture, &c.
33	1·507	Rough pasture.			
34	7·591	Arable, &c.	69	·518	Houses, yard, &c.
35	19·067	Arable, &c.	70	25·741	Arable, &c.
36	2·027	Arable.	71	·587	Stackyard.
37	1·066	Arable, &c.	72	·109	Mill dam.
38	·788	Furze.	73	28·167	Arable, &c.

No. on Plan.	Area in Acres.	Remarks.	No. on Plan.	Area in Acres.	Remarks.
74	8·983	Arable.	117	2·380	Marsh.
75	37·210	Arable.	118	4·593	Rough pasture and trees.
76	·805	Rough pasture.			
77	·546	Rough pasture.	119	19·118	Arable.
78	10·697	Arable, &c.	120	·435	Rough pasture.
79	4·740	Road.	121	37·837	Arable, &c.
80	10·263	Arable.	122	1·802	Arable.
81	10·352	Arable, &c.	123	2·136	Rough pasture.
82	9·213	Arable, &c.	124	2·959	Rough pasture.
83	·879	Arable.	125	·245	Rough pasture.
84	1·216	Rough pasture.	126	3·488	Arable.
85	·447	Rough pasture.	127	6·750	Rough pasture.
86	21·407	Arable, &c.	128	·685	Stackyard.
87	51·728	Arable, &c.	129	·773	Farmsteading, gardens, &c.
88	·350	Rough pasture.			
89	3·792	Rough pasture and trees.	130	·238	Stackyard.
			131	·519	Rough pasture, &c.
90	·508	Arable.	132	·274	Mill dam.
91	1·268	Marsh.	133	11·180	Arable.
92	·836	Rough pasture, &c.	134	12·089	Arable.
93	21·930	Arable.	135	6·846	Arable, &c.
94	9·424	Pasture and trees.	136	8·608	Rough pasture.
95	3·190	Marsh.	137	2·990	Rough pasture.
96	12·847	Arable, &c.	138	3·303	Rough pasture, &c.
97	·336	Stackyard.	139	·369	Rough pasture.
98	·472	Arable, &c.	140	3·952	Arable, &c.
99	·861	Arable.	141	3·623	Rough pasture.
100	2·245	Rough pasture, &c.	142	15·470	Arable, &c.
101	·701	Farmsteading, gardens, &c.	143	·949	Arable.
			144	·817	Rough pasture.
102	12·195	Arable.	145	·216	Mill dam.
103	·404	Road.	146	1·377	Rough pasture, &c.
104	11·587	Rough pasture.	147	·287	Stackyard.
105	·612	Arable.	148	·775	Farmsteading, garden, &c.
106	7·779	Arable, &c.			
107	14·392	Arable, &c.	149	10·743	Arable, &c.
108	5·733	Arable, &c.	150	12·299	Arable, &c.
109	·959	Rough pasture.	151	3·880	Pasture and trees.
110	4·719	Arable.	152	6·650	Marsh.
111	8·206	Arable.	153	9·947	Arable.
112	52·273	Arable, &c.	154	1·481	Rough pasture and trees.
113	·697	Houses, garden, &c.			
114	·478	Stackyard, &c.			
115	27·256	Arable.		1188·943	
116	9·425	Pasture and trees.			

RECAPITULATION.

Area in Acres.	
1175·270	Land.
·796	Water.
12·877	Roads.
1188·943	Area of the part of the Parish of Cairnie which is in the County of Banff.

** The other part of this Parish, 15871·210 acres, is in the County of Aberdeen and has a separate Book of Reference.

INDEX TO PLACES

IN THE

PARISH OF CAIRNIE (Part of).

COUNTY OF BANFF.

Name of Place.	No. of Sheet.		Name of Place.	No. of Sheet.	
	6-inch scale.	25·344 in. scale.		6-inch scale.	25·344 in. scale.
Bridge of Nethertown - -	XVI.	6	Mains of Pitlurg -	XVI.	10
Burn of Nethertown - -	"	"	Moss of Raemurrack - -	"	"
Cairds Wood -	"	"	Newtack - -	"	"
Croft of Wester Auchairn -	"	10	North Whiteley -	"	6
Denhead - -	"	"	Pitlurg Castle (remains of) -	"	10
Den of Pitlurg -	"	"	South Whiteley -	"	6
Greentown -	"	6	Whitehillock -	"	10
Little Pitlurg -	"	10	Woodhead - -	"	"

LONDON:
Printed by George E. Eyre and William Spottiswoode,
Printers to the Queen's most Excellent Majesty.
For Her Majesty's Stationery Office.

ORDNANCE SURVEY OF SCOTLAND.

BOOK OF REFERENCE TO THE PLAN

OF THE

PARISH OF CALLANDER,

IN THE

COUNTY OF PERTH,

CONTAINING 53816·677 ACRES.

COLONEL SIR HENRY JAMES, R.E., F.R.S., M.R.I.A., F.G.S., &c.,

SUPERINTENDENT OF THE SURVEY.

LONDON:
PRINTED BY GEORGE E. EYRE AND WILLIAM SPOTTISWOODE,
PRINTERS TO THE QUEEN'S MOST EXCELLENT MAJESTY.
FOR HER MAJESTY'S STATIONERY OFFICE.

1866.

Price One Shilling and Sixpence.

[7142—50—6/66.]

EXPLANATORY REMARKS.

Published in

EXPLANATORY REMARKS.

The scale of the Parish Plans is the 1-2500th of the actual length on the ground, and is equal to 25·344 inches to a mile, which is very approximately equal to one square inch to one acre, the square of 1·0018 inch being equal to one acre.

The length of each sheet is $1\frac{1}{2}$ miles, and the width 1 mile, the area of each sheet is therefore 960 acres.

Each enclosure has a reference number to the area which is given in this Book.

The Braces ($\int$) on the plans are to indicate that the spaces so braced are included under the same reference number.

The Altitudes in feet above the Mean Level of the Sea are written thus—31·4.

The Scale of the Plans of the County is 6 inches to a mile, and each sheet contains the same area as 16 sheets of the Parish Plans. There is therefore a double reference number to each sheet, as VI. 9., the Roman Numerals referring to the County Plans, the Arabic Figures to the Parish Plans.

The following are the characters employed on the Ordnance Plans on the Scales of 1–2500, and 6 inches to a mile :—

County Names	C	Hundreds or Wards	W
Parishes	P	Townships	T
Extra Parochial	E	Division of Townships	T

Antiquities ..... ROMAN / Druidical or Saxon / Norman or Subsequent

The descriptions of the boundaries are shown by the following initials :—

Centre of Stream	*C.S.*	Centre of Fence	*C.F.*
Centre of Road	*C.R.*	Top of Cop	*T.C.*
Side of Stream or Drain	*S.S.* or *S.D.*	Centre of Wall	*C.W.*
Root of Hedge	*R.H.*	Defaced	*Def.*
Face of Wall	*F.W.*	Track of Stream	*T.S.*

Undefined ..... *Und.*

Where a change occurs in the boundaries, the symbol [o—o] is used to show the part at which the change takes place.

N.B.—To convert Decimal Fractions of an Acre into Roods and Perches, multiply the decimal first by 4 and then by 40, preserving the same number of decimals in the product.

Examples—

			Acres.				Acres.
			633·357				527·013
			4				4
			1·428				·052
			40				40
A.	R.	P.		A.	R.	P.	
633	1	17	17·120	527	0	2	2·080

TABLE

FOR CONVERTING DECIMAL PARTS OF AN ACRE INTO ROODS AND PERCHES

Perch.	0 Rood.	1 Rood.	2 Roods.	3 Roods.	Perch.	0Rood.	1 Rood.	2 Roods.	3 Roods.
0	·000	·250	·500	·750	21	·131	·381	·631	·881
1	·006	·256	·506	·756	22	.137	·387	·637	·887
2	·012	·262	·512	·762	23	·144	·394	·644	·894
3	·019	·269	·519	·769	24	·150	·400	·650	·900
4	·025	·275	·525	·775	25	·156	·406	·656	·906
5	·031	·281	·531	·781	26	·162	·412	·662	·912
6	·037	·287	·537	·787	27	·169	·419	·669	·919
7	·044	·294	·544	·794	28	·175	·425	·675	·925
8	·050	·300	·550	·800	29	·181	·431	·681	·931
9	·056	·306	·556	·806	30	·187	·437	·687	·937
10	·062	·312	·562	·812	31	·194	·444	·694	·944
11	·069	·319	·569	·819	32	·200	·450	·700	·950
12	·075	·325	·575	·825	33	·206	·456	·706	·956
13	·081	·331	·581	.831	34	·212	·462	·712	·962
14	·087	·337	·587	·837	35	·219	·469	·719	·969
15	·094	·344	·594	·844	36	·225	·475	·725	·975
16	·100	·350	·600	·850	37	·231	·481	·731	·981
17	·106	·356	·606	·856	38	·237	·487	·737	·987
18	·112	·362	·612	·862	39	·244	·494	·744	·994
19	.119	·369	·619	.869	40	·250	·500	·750	1·000
20	·125	·375	·625	.875					

PARISH OF CALLANDER,

IN THE

COUNTY OF PERTH.

No. on Plan.	Area in Acres.	Remarks.	No. on Plan.	Area in Acres.	Remarks.
1	5·850	Rough pasture.	37	·936	Houses, yard, gardens, road, &c.
2	142·928	Wood, rocks, &c.			
3	·092	Wood.	38	6·138	Arable, &c.
4	·126	Wood.	39	6·837	Arable.
5	11·556	Wood, &c.	40	2·898	Arable.
6	·093	Arable.	41	5·396	Arable, wood, & road.
7	77·938	Wood, &c.	42	2·350	Wood.
8	1·459	Wood.	43	·727	Houses, garden, yard, wood, &c. (Farmston).
9	362·862	Heathy and rough pasture, wood, &c.	44	7·095	Arable, &c.
			45	12·154	Arable.
10	·124	Wood.	46	·277	Road.
11	·222	Wood.	47	3·337	Wood.
12	1·379	Arable.	48	9·541	Wood.
13	23·476	Rough pasture.	49	2·058	Wood.
14	·482	Wood.	50	·900	Wood.
15	·283	Wood.	51	22·130	Arable.
16	·411	House, garden, and yard.	52	1·000	Wood.
			53	1·191	Wood.
17	1·765	Arable, &c.	54	3·426	Wood, houses, &c.
18	1·416	Arable.	55	4·667	Arable and rough pasture.
19	1·208	Rough pasture.			
20	·068	Wood.			
21	·377	Waste.	56	·342	House, garden, &c.
22	·448	House, garden, yard, &c. (Woodend Inn).	57	5·392	Arable.
			58	8·394	Arable, &c.
			59	8·431	Arable, &c.
23	2·731	Rough pasture.	60	·587	Houses and gardens (Kilmahog).
24	1·628	Arable and rough pasture.	61	·068	Houses, &c.
25	4·788	Arable, &c.	62	·504	House, garden, yard, stream, &c. (Wauk Mill).
26	·459	Wood.			
27	·529	Arable and brushwood.	63	1·952	Arable, &c.
			64	·476	Houses, garden, yard, &c.
28	·315	Wood.			
29	1·082	Arable.			
30	·204	Houses, garden, &c.	65	·856	Arable, &c.
31	49·166	River (Garbh Uisge).	66	2·734	Arable and stream.
32	5·427	Arable and stream.	67	6·175	Arable and stream.
33	·228	House, garden, and yard.	68	·360	Graveyard.
			69	4·227	Arable.
34	8·901	Trust road.	70	15·794	Arable, road, &c.
35	9·693	Arable and rough pasture.	71	17·792	Arable, road, &c.
			72	15·847	Arable, rough pasture, &c.
36	·500	Road, &c.			

No. on Plan.	Area in Acres.	Remarks.
73	·551	Wood.
74	·180	Wood.
75	9·430	Arable, house, and stream.
76	·492	Road and house.
77	20·207	Arable, &c.
78	9·291	Arable, stream, &c.
79	6·866	Arable and road.
80	1·350	Garden and graveyard.
81	6·500	Houses, ornamental ground, stream, &c. (Leny House).
82	10·639	Arable and road.
83	3·825	Wood.
84	38·418	Arable, wood, &c.
85	·936	Wood.
86	·349	Wood.
87	30·171	Wood, streams, &c.
88	·407	Wood.
89	11·392	Wood.
90	·253	Wood.
91	24·220	Arable and wood.
92	·924	Wood.
93	8·900	Arable and wood.
94	·180	Wood.
95	·312	Wood.
96	57·608	Wood, &c.
97	·361	Wood.
98	29·125	Arable, quarries, &c.
99	1·529	Houses, garden, yard, &c. (Trean).
100	13·246	Arable.
101	24·435	Arable, stream, &c.
102	·436	Wood.
103	12·427	Arable and stream.
104	·656	Rough pasture.
105	·151	Brushwood, &c.
106	6·310	Arable, rough pasture, &c.
107	5·143	Arable.
108	2·451	Arable.
109	·089	House.
110	5·087	Arable, gravel pit, &c.
111	1·218	Road.
112	2·849	Arable.
113	1·492	Houses, gardens, and yards (Callander, part of).
114	2·012	Houses, gardens, and yards (Callander, part of).
115	3·894	Arable, &c.
116	12·762	Arable, &c.
117	4·806	Arable.
118	4·836	Arable.
119	·421	House, garden, &c. (Callander, part of).
120	·733	Houses, gardens, &c. (Callander, part of).
121	3·163	Arable.
122	·304	Bowling green.
123	1·306	Houses, garden, and yard (Callander, part of).
124	·402	Curling pond.
125	8·487	Arable.
126	3·933	Arable.
127	·171	Houses, yard, &c. (Callander, part of).
128	2·233	Houses, gardens, and yards (Callander, part of).
129	1·396	Houses, yards, gardens, and road (Callander, part of).
130	·539	Arable.
131	·809	Arable, &c.
132	·387	Graveyard.
133	5·188	Houses, yards, gardens, and arable (Callander, part of).
134	6·060	Public roads (Callander, part of).
135	4·956	Houses, yards, gardens, &c. (Callander, part of).
136	·349	Arable and house.
137	1·550	Arable.
138	147·605	Wood and rocks.
139	4·825	Arable and road.
140	1·384	Arable.
141	·650	Arable.
142	2·519	Arable.
143	1·199	Arable.
144	10·577	Arable and road.
145	4·713	Houses, gardens, and yards (Callander, part of).
146	·699	Rough pasture and road.
147	·677	Houses, garden, yard, &c. (Drummond Lodge).
148	·074	House, garden, &c.

No. on Plan.	Area in Acres.	Remarks.
149	·070	Houses, garden, &c.
150	·139	Houses, garden, &e.
151	38·125	Arable, wood, and rough pasture.
152	3·410	Arable.
153	3·986	Arable and wood.
154	5·228	Arable and wood.
155	25·767	Wood.
156	4·264	Rough pasture.
157	·279	Curling pond.
158	2·845	Arable.
159	1·473	Arablo.
160	5·692	Arable.
161	3·674	Arable.
162	24·302	Arable.
163	2·610	Arable.
164	17·363	Wood and arable.
165	42·095	Arable and rough pasture.
166	32·990	Rough pasture, brushwood, &c.
167	22·068	Arable, rough pasture, &e.
168	1·272	Houses, garden, yard, pond, &e. (Wester Braekland).
169	12·338	Arable and rough pasture.
170	14·191	Wood.
171	17·449	Wood.
172	15·497	Arable, wood, &e.
173	·499	Wood.
174	·523	Wood.
175	·857	Wood.
176	·276	Wood.
177	·813	Wood.
178	·898	Arable.
179	·592	Wood and stream.
180	5·241	Rough pasture and stream.
181	·577	Wood.
182	23·140	Arable and road.
183	3·067	Wood & rough pasture.
184	30·313	Arable, rough pasture and stream.
185	4·216	Wood.
186	2·298	Rough pasture and stream.
187	11·214	Wood, rough pasture, and stream.
188	20·231	Arable and rough pasture.
189	1·208	Wood.
190	15·713	Arable and rough pasture.
191	14·961	Arable and road.
192	17·574	Arable, rough pasture, and stream.
193	·116	House and garden (Tigh an Loin).
194	2·851	Arable, rough pasture, and road.
195	4·726	Arable.
196	26·522	Arable and rough pasture.
197	65·773	Arable and rough pasture.
197a	·117	Arable.
198	34·043	Arable and rough pasture.
199	1·640	Arable and road.
200	5·428	Arable and rough pasture.
201	13·078	Rough and heathy pasture, and roads.
202	12·656	Rough pasture, &e.
203	6·307	Arable, heathy pasture, and road.
204	·902	Houses, yard, gardens, &e.
205	5·026	Arable and rough pasture.
206	1·535	Arable.
207	19·201	Arable, rough pasture, &e.
208	9·588	Arable and rough pasture.
209	2·669	Arable and rough pasture.
210	5·063	Arable and rough pasture.
211	14·498	Arable and rough pasture.
212	9·949	Arable and rough pasture.
213	21·243	Rough pasturo.
214	124·034	Heathy pasture, &e.
215	30·456	Arable and rough and heathy pasture.
216	2·390	Arable.
217	12·444	Rough pasture and arable.
218	3·288	Arable.
219	3·464	Arable.

No. on Plan.	Area in Acres.	Remarks.
220	·311	Pond.
221	·854	Houses, yard, &c. (Easter Brackland).
222	·295	Garden and arable.
223	6·194	Rough pasture, &c.
224	14·322	Arable and rough pasture.
225	10·703	Arable and rough pasture.
226	2·639	Arable.
227	2·318	Arable.
228	23·236	Rough pasture.
229	·380	Rough pasture.
230	·279	Heathy pasture.
231	109·762	Rough pasture, rocks, &c.
232	5·041	Parish road.
233	4·471	Arable.
234	4·602	Arable.
235	·154	House, garden, &c. (Tarandoun, pt. of).
236	·944	Wood.
237	7·531	Wood.
238	12·157	Arable and rough pasture.
239	1·039	Houses, garden, yard, &c. (Coilantogle).
240	11·542	Arable and road.
241	16·651	Arable.
242	14·425	Arable.
242a	·080	Wood (island in Loch Venachar).
243	29·402	Arable.
244	18·338	Arable & wooded slope.
245	2·700	Wood.
246	9·244	Arable, rough pasture, &c.
247	1·903	Wood.
248	·239	Rough pasture.
249	1·717	Arable, &c.
250	1·616	Stream.
251	·883	Embankment, &c.
252	18·186	Arable, wood, and stream.
253	·066	House, garden, &c.
254	4·816	Arable, wood, and stream.
255	·764	Arable and stream.
256	·088	House, garden, &c.
257	3·030	Arable.
258	34·302	Rough and heathy pasture.
259	8·561	Arable.
260	1·875	Arable.
261	1·130	Houses, garden, yard, road, &c. (Wester Gartchonzie).
262	13·545	Arable, rough pasture, and pond.
263	20·614	Rough and heathy pasture.
264	19·822	Rough and heathy pasture.
265	5·784	Arable.
266	1·200	Wood.
267	9·661	Arable.
268	·699	Road.
269	4·270	Arable and wood.
270	·706	Wood.
271	·207	Wood.
272	5·752	Arable.
273	·122	Houses, &c. (Easter Gartchonzie, part of).
274	·062	Arable.
275	10·100	Arable.
276	5·908	Rough pasture and gravel pit.
277	12·054	Arable and rough pasture.
278	·088	House and yard (Tarandoun, part of).
279	·215	House, yard, &c. (Tarandoun, part of).
280	9·504	Arable.
281	·531	Road.
282	17·968	Rough pasture and wooded slope.
283	·415	Arable and wooded slope.
284	·198	House, garden, and yard (Easter Gartchonzie, part of).
285	1·474	Arable and wooded slope.
286	·834	Arable.
287	·467	Road, rough pasture, and ruins.
288	·545	Wood.
289	5·641	Arable and wood.
290	1·461	Arable and wood.
291	2.266	Rough pasture.
292	·442	Wood.
293	1·109	Arable.

No. on Plan.	Area in Acres.	Remarks.
294	1·939	Rough pasture.
295	·641	Arable.
296	·403	Wood.
297	15·638	Rough pasture.
298	18·899	Arable.
299	·142	Wood.
300	1·485	Houses, garden, yard, wood, &c. (Bochastle).
301	4·211	Arable, &c.
302	19·958	Arable and marsh.
303	14·269	Arable.
304	26·336	Arable.
305	·102	Shingle.
306	·781	Wood.
307	4·372	Parish road.
308	130·323	Wood.
309	9·546	Rough pasture.
310	8·387	Heathy pasture.
311	39·357	Heathy pasture.
312	47·292	Heathy pasture.
313	5·266	Wood.
314	3·583	Wood.
315	1·710	House, wood, garden, &c. (Callander Cottage).
316	6·217	Arable, &c.
317	2·743	Arable, &c.
318	2·053	Wood.
319	2·230	Wood.
320	·373	Wood.
321	·080	Wood.
322	14·604	Arable, &c.
323	27·790	Arable, stream, &c.
324	·076	Wood.
325	·036	Graveyard.
326	1·115	Rough pasture.
327	8·547	Arable, &c.
328	2·557	Arable.
329	1·061	Houses, arable, garden, &c. (West Mains).
330	·928	Arable.
331	2·779	Arable.
332	1·056	Arable.
333	·806	Wood.
334	68·732	River Teith.
335	14·023	Arable, &c.
336	4·257	Houses, yards, gardens, &c. (Callander, part of).
337	1·300	House, garden, and ornamental ground (Callander, part of).
338	2·300	Houses, yards, gardens, &c. (Callander, part of).
339	4·735	Arable and pond.
340	2·357	Houses, yards, garden, road, &c. (Callander, part of).
341	3·213	Arable.
342	·366	Rough pasture.
343	2·440	Arable.
344	1·963	Arable.
345	·628	House, garden, &c. (Callander, part of).
346	2·737	Arable, house, road, &c.
347	·357	Arable.
348	1·717	Houses, arable, garden, and road (Callander, part of).
349	1·267	Arable and garden.
350	2·279	Houses, garden, yard, and road (Callander, part of).
351	3·412	Houses, gardens, and yards (Callander, part of).
352	5·040	Arable.
353	1·698	Arable.
354	·689	Houses, gardens, &c. (Callander, part of).
355	·484	Houses, garden, &c. (Callander, part of).
356	·359	House, garden, &c. (Callander, part of).
357	4·475	Arable.
358	·041	Houses.
359	·141	Road.
360	1·348	Arable, &c.
361	·691	Road.
362	·031	House.
363	·043	House and ruin.
364	2·670	Arable.
365	5·523	Arable.
366	26·701	Arable.
367	4·715	Wood.
368	6·566	Arable.
369	·848	Garden.
370	2·282	Houses, yard, and ornamental ground (Callander, part of).

No. on Plan.	Area in Acres.	Remarks.
371	4·206	Arable.
372	3·072	Arable.
373	14·844	Arable, &c.
374	1·429	Arable and rough pasture.
375	4·913	Wood.
376	11·284	Arable and rough pasture.
377	3·677	Wood.
378	19·132	Arable.
379	11·878	Rough pasture.
380	11·687	Arable and rough pasture.
381	8·742	Arable, wood, rough pasture, and marsh.
382	5·074	Arable.
383	·811	Houses, garden, yard, &c.
384	1·626	Arable, &c.
385	2·222	Arable.
386	1·823	Arable.
387	3·189	Arable, &c.
388	7·528	Arable.
389	16·137	Rough pasture.
390	73·722	Heathy pasture, &c.
391	4·560	Arable and rough pasture.
392	6·141	Arable and rough pasture.
393	·327	Houses, garden, yard, &c. (Lots of Callander).
394	8·823	Arable.
395	12·137	Arable.
396	14·701	Arable.
397	8·008	Trust road.
398	14·056	Arable and rough pasture.
399	3·698	Arable and wood.
400	2·235	Wood.
401	10·770	Arable, rough pasture, and wood.
402	9·914	Arable.
403	·160	Pond.
404	12·188	Arable.
405	1·044	Road.
406	10·269	Arable.
407	8·348	Arable.
408	20·838	Arable and wood.
409	·344	Wood.
410	10·883	Arable.
411	·837	Arable.
412	2·766	Arable.
413	3·656	Arable and rough pasture.
414	3·280	Arable.
415	·583	Houses, garden, yard, and road (Clash).
416	1·566	Arable.
417	14·719	Arable and rough pasture.
418	15·276	Arable and rough pasture.
419	11·030	Arable.
420	16·049	Arable.
421	·188	House, garden, &c.
422	·118	Road.
423	2·254	Arable.
424	2·583	Arable.
425	3·655	Arable.
426	1·343	Arable.
427	1·053	Arable.
428	8·623	Arable.
429	1·264	Heathy pasture.
430	25·069	Wood.
431	3·634	Arable and rough pasture.
432	·147	Houses, &c. (Balgibbon).
433	1·378	Wood.
434	3·320	Arable, rough pasture, and road.
435	3·069	Arable and road.
436	2·094	Arable.
437	3·035	Arable.
438	9·715	Dunblane, Doune, and Callander Railway.
439	10·441	Arable.
440	·824	Houses, gardens, and road.
441	·839	Arable and houses.
442	4·475	Trust road.
443	4·308	Arable.
444	·086	House and garden.
445	12·742	Arable.
446	7·163	Arable.
447	1·647	Wood.
448	7·606	Wood.
449	2·190	Arable.
450	·886	House, frontage, &c. (Gart).
451	4·128	Ornamental ground.
452	2·226	Wood.
453	1·211	Wood.

No. on Plan.	Area in Acres.	Remarks.
454	·400	Arable.
455	3·003	Houses, garden, yard, wood, &c.
456	13·118	Arable.
457	·407	Wood.
458	3·045	Wood.
459	17·300	Arable and road.
460	·515	Wood.
461	61·540	Wood, &c.
462	5·142	Rough pasture.
463	·868	Wood.
464	14·061	Arable.
465	·110	Wood.
466	38·622	Arable, wood, and roads.
467	·451	Wood.
468	4·736	Wood and house.
469	·330	House and garden.
470	5·212	Arable and road.
471	·680	Arable.
472	1·123	Arable.
473	·176	Houses, garden, &c.
474	1·581	Arable.
475	·477	Arable.
476	4·515	Arable and rough pasture.
477	·685	Wood.
478	·654	Road.
479	4·033	Arable.
480	2·391	Houses, garden, yard, rough pasture, &c. (Auchenlaueh).
481	1·540	Wood.
482	7·713	Arable, &c.
483	5·222	Wood.
484	11·520	Wood.
485	24·491	Wood.
486	·237	Wood.
487	21·160	Arable.
488	·136	Wood.
489	·567	Wood.
490	18·131	Arable and rough pasture.
491	11·215	Arable, rough pasture, &c.
492	23·178	Stream (Keltie Water).
493	13·948	Arable, &c.
494	2·176	Wood and rough pasture.
495	7·193	Arable.
496	15·237	Arable, &c.
497	2·116	Rough pasture, &c.
498	1·810	Wood, &c.
499	·313	Arable.
500	·118	Arable.
501	1013·277	Rough and heathy pasture, &c.
502	19·000	Heathy pasture.
503	3·730	Arable and rough pasture.
504	32·275	Heathy pasture.
505	10·072	Arable and rough pasture.
506	5·327	Arable.
507	3·502	Arable.
508	29·700	Heathy pasture.
509	9·617	Heathy pasture.
510	9·045	Rough and heathy pasture.
511	10·209	Rough pasture.
512	12·432	Arable.
513	·659	Houses, garden, yard, &c. (Braes of Greenock).
514	1·371	Private road.
515	8·275	Heathy pasture and stream.
516	20·377	Arable, quarry, rough pasture, stream, &c.
517	3·079	Arable.
518	·154	House, garden, &c.
519	18·593	Heathy pasture.
520	3·350	Public road.
521	5·211	Arable.
522	104·168	Heathy pasture, &c.
523	9·805	Arable.
524	·502	Public road.
525	9·420	Rough pasture and stream.
526	23·516	Arable, rough pasture, stream, &c.
527	·299	Rough pasture, &c.
528	8·091	Heathy pasture and stream.
529	·150	Heathy pasture.
530	42·923	Arable and rough pasture.
531	14·469	Arable.
532	13·783	Arable and ruin.
533	·419	Wood.
534	·266	Wood.
535	·297	Arable.
536	·386	Arable.
537	1·065	Wood.

No. on Plan.	Area in Acres.	Remarks.
538	9·714	Arable and rough pasture.
539	8·992	Arable.
540	5·653	Arable.
541	3·147	Arable and road.
542	·520	Houses, garden, and yard (Boglot).
543	11·138	Arable.
544	13·986	Arable and rough pasture.
545	1·281	Wood.
546	12·566	Arable and wood.
547	·267	Wood.
548	15·500	Arable.
549	24·506	Arable and road.
550	·788	Wood.
551	3·071	Wood.
552	13·315	Arable.
553	4·194	Wood, &c.
554	·226	Rough pasture.
555	47·975	Arable.
556	99·148	Arable.
557	10·513	Arable.
558	·934	Arable.
559	3·799	Arable, shingle, &c.
560	8·297	Arable and rough pasture.
561	16·063	Arable and rough pasture.
562	2·471	Wood.
	6233·736	

RECAPITULATION.

6039·468	Land.
40·709	Public roads.
9·715	Railway.
143·844	Water.
6233·736	Area of the numbered part of the Parish of Callander.

UNNUMBERED, on Six-inch Scale only.

45096·339	Moorland, &c.
7·315	Lochan a Chroin.
1581·227	Loch Katrine (part of).
250·395	Loch Lubnaig (part of).
11·793	Achray Water (part of).
112·297	Loch Achray (part of).
7·386	Stream (Dubh Abhainn, part of).
514·727	Loch Venachar.
1·462	Water.
47582·941	Area of the unnumbered part of the Parish of Callander.
6233·736	Area numbered.
53816·677	Total area.

RECAPITULATION FOR THE PARISH.

51135·807	Land.
40·709	Public roads.
9·715	Railway.
2630·446	Water.
53816·677	Total area of the Parish of Callander, in the County of Perth.

INDEX TO PLACES

IN THE

PARISH OF CALLANDER.

COUNTY OF PERTH.

Name of Place.	No. of Sheet.		Descriptive Remarks.
	6-inch scale.	25·344-inch scale.	
Auchenlauch - -	CXXIV.	2	A farmsteading.
Balameanoch Woods - -	CXV.	13	
Balgibbon - - -	CXXIV.	2	A farmsteading.
Bochastle - - - -	CXXIII.	4	A farmsteading.
Boglot - - -	CXXIV.	5	
Braes of Greenock - -	"	"	A farmsteading.
Brackland Glen - - -	CXV.	14	
Bridgend - - -	CXXIV.	1	A village.
Bridge of Keltie - - -	"	2	A farmsteading and bridge.
Callander - - -	CXV.	13	A village.
Callander Cottage - -	CXXIV.	1	
Callander Craig - -	CXV.	13	A range of rocks
Church - - - -	"	"	
Clash - - -	CXXIV.	1	A farmsteading.
Cock Hill - - - -	CXXIII.	8	
	CXXIV.	5	
Coilhallan Wood - -	CXXIII.	4	
Coilantogle - - - -	"	"	A farmsteading.
Craig Cottage - -	CXV.	13	
Craig Villa - - - -	"	"	
Drummond Lodge - -	"	"	
Dunblane, Doune, and Callander Railway - -	CXXIV.	1, 2, &c.	
Eas Gobhain - -	CXXIII.	4	A river.
Eas Uilleam - - -	CXV.	14	A glen.
Easter Brackland - -	"	15	A farmsteading.
Easter Gartchonzie - -	CXXIII.	4	A farmsteading.
East Mains - - -	CXXIV.	1	A dwelling house.
Falls of Brackland - -	CXV.	14	Six waterfalls.
Farmston - - -	"	16	
Flowergrove - - -	CXXIV.	1	A dwelling house.
Garbh Uisge - -	"	"	A river.
Gart - - - - -	"	2	A mansion.
Gartchonzie Bridge - -	CXXIII.	4	
Keltie Water - - -	CXV.	14	
Kilmahog - - -	CXIV.	16	
Lagrannoch - - -	CXXIV.	2	Three dwelling houses.
Loch Venachar -	CXXIII.	4 & 8	
Lots of Callander - -	CXXIV.	1	A farmsteading.
Leny House - -	CXIV.	16	

Name of Place	No. of Sheet.		Descriptive Remarks.
	6-inch scale.	25·344-inch scale.	
Mansfield - - - -	CXV.	13	A dwelling house.
Middle Brackland - -	„	14	A farmsteading.
Mollands - - - -	CXXIV.	1	A farmsteading.
Railway Station - -	„	„	
River Teith - - -	CXV. CXXIV.	13 1, 2, 5, & 6	
Riverview - - -	CXV.	13	A dwelling house.
Rock Cottage - - -	CXXIV.	1	
Rock Villa - - -	„	„	
Roman Camp - - -	„	„	A dwelling house.
Soldiers Settlements -	CXV.	13	A row of dwelling houses.
Spùt Leacach - - -	„	14	A waterfall.
Tarandoun - - -	CXXIII.	4	A farmsteading.
Teithside Cottage - -	CXXIV.	1	
Teithside House - -	„	„	
Tigh an Loin - - -	„	14	A dwelling house.
Trean - - -	CXV.	13	A farmsteading.
Wester Brackland - -	„	14	A farmsteading.
Wester Gartchonzie -	CXXIII.	4	A farmsteading.
West Cottage - - -	CXV.	13	
West Mains - - -	CXXIV.	1	A farmsteading.
Woodvale - - - -	„	2	A dwelling house.
Woodend Inn - -	CXIV.	16	

LONDON:
Printed by George E. Eyre and William Spottiswoode,
Printers to the Queen's most Excellent Majesty.
For Her Majesty's Stationery Office.

ORDNANCE SURVEY OF SCOTLAND.

BOOK OF REFERENCE TO THE PLAN

OF THE

PARISH OF CALTON,

(CITY OF GLASGOW),

IN THE

COUNTY OF LANARK,

CONTAINING 896·489 ACRES.

COLONEL SIR HENRY JAMES, R.E., F.R.S., F.G.S., &c.,

SUPERINTENDENT OF THE ORDNANCE SURVEY.

PRINTED AT THE ORDNANCE SURVEY OFFICE, SOUTHAMPTON.

1861.

Price One Shilling.

th on
y ap-
inch

ea of

this

. are

us—

heet
efore
erals

the

W

T

T

x

ent

–

F.
C.
W.
Def.
S.

ew

[illegible] the change takes place.

EXPLANATORY REMARKS.

The Scale of the Parish Plans is the 1-2500th of the actual length on the ground, and is equal to 25·344 inches to a mile, which is very approximately equal to one square inch to one acre, the square of 1·0018 inch being equal to one acre.

The length of each sheet is 1½ miles, and the width 1 mile, the area of each sheet is therefore 960 acres.

Each enclosure has a reference number to the area which is given in this Book.

The Braces (*f*) on the plans are to indicate that the spaces so braced are included under the same reference number.

The Altitudes in feet above the Mean Level of the Sea are written thus—31·4.

The Scale of the Plans of the County is 6 inches to a mile, and each sheet contains the same area as 16 sheets of the Parish Plans. There is therefore a double reference number to each sheet, as VI. 9., the Roman Numerals referring to the County Plans, the Arabic Figures to the Parish Plans.

The following are the characters employed on the Ordnance Plans on the Scales of 1-2500, and 6 inches to a mile:—

County Names	C	Hundreds or Wards	W
Parishes	P	Townships	*T*
Extra Parochial.....	E	Division of Townships	*T*

Antiquities ..... ROMAN / Druidical or Saxon / Norman or Subsequent

The descriptions of the boundaries are shewn by the following initials:—

Centre of Stream	*C. S.*	Centre of Fence	*C. F.*
Centre of Road	*C. R.*	Top of Cop	*T. C.*
Side of Stream or Drain	*S. S.* or *S. D.*	Centre of Wall	*C. W.*
Root of Hedge	*R. H.*	Defaced	*Def.*
Face of Wall	*F. W.*	Track of Stream.....	*T. S.*

Undefined ..... *Und.*

Where a change occurs in the boundaries, the symbol [o—o] is used to shew the part at which the change takes place.

TABLE

FOR CONVERTING DECIMAL PARTS OF AN ACRE INTO ROODS AND PERCHES.

Perches.	0 Rood.	1 Rood.	2 Roods.	3 Roods.
0	0·000	0·250	0·500	0·750
1	0·006	0·256	0·506	0·756
2	0·012	0·262	0·512	0·762
3	0·019	0·269	0·519	0·769
4	0·025	0·275	0·525	0·775
5	0·031	0·281	0·531	0·781
6	0·037	0·287	0·537	0·787
7	0·044	0·294	0·544	0·794
8	0·050	0·300	0·550	0·800
9	0·056	0·306	0·556	0·806
10	0·062	0·312	0·562	0·812
11	0·069	0·319	0·569	0·819
12	0·075	0·325	0·575	0·825
13	0·081	0·331	0·581	0·831
14	0·087	0·337	0·587	0·837
15	0·094	0·344	0·594	0·844
16	0·100	0·350	0·600	0·850
17	0·106	0·356	0·606	0·856
18	0·112	0·362	0·612	0·862
19	0·119	0·369	0·619	0·869
20	0·125	0·375	0·625	0·875
21	0·131	0·381	0·631	0·881
22	0·137	0·387	0·637	0·887
23	0·144	0·394	0·644	0·894
24	0·150	0·400	0·650	0·900
25	0·156	0·406	0·656	0·906
26	0·162	0·412	0·662	0·912
27	0·169	0·419	0·669	0·919
28	0·175	0·425	0·675	0·925
29	0·181	0·431	0·681	0·931
30	0·187	0·437	0·687	0·937
31	0·194	0·444	0·694	0·944
32	0·200	0·450	0·700	0·950
33	0·206	0·456	0·706	0·956
34	0·212	0·462	0·712	0·962
35	0·219	0·469	0·719	0·969
36	0·225	0·475	0·725	0·975
37	0·231	0·481	0·731	0·981
38	0·237	0·487	0·737	0·987
39	0·244	0·494	0·744	0·994
40	0·250	0·500	0·750	1·000

N.B.—To convert Decimal Fractions of an Acre into Roods and Perches, multiply the decimal first by 4 and then by 40, preserving the same number of decimals in the product.

Example 1.

633·357 Acres.
4
1·428
40
A. R. P. 633 1 17 ..... 17·120

Example 2.

527·013 Acres.
4
·052
40
A. R. P. 527 0 2 .... 2·080

PARISH OF CALTON,

(CITY OF GLASGOW),

IN THE

COUNTY OF LANARK.

No. of Sheet.	No. on Plan.	Area in Acres.	Description.
VI. 11.	1	·052	Public road.
,,	2	1·821	Houses, school, part of church, &c.
,,	3	·269	Public road.
,,	4	·037	Public road.
,,	5	2·104	Houses. &c.
,,	6	·506	Public road.
,,	7	·078	Public road.
,,	8	7·832	Houses, churches, &c.
,,	9	·541	Public road (part of).
,,	10	·087	Public road.
,,	11	·434	Public road.
,,	12	4·208	Houses, church, &c.
,,	13	·041	Public road.
,,	14	·183	Public road.
,,	15	1·308	Houses, &c.
,,	16	·176	Public road.
,,	17	·904	Public road.
,,	18	·729	Houses, &c.
,,	19	4·203	Houses, church schools, &c.
,,	20	·654	Houses, &c.
,,	21	·131	Public road.
,,	22	·407	Public road.
,,	23	1·376	Houses, &c.
,,	24	·425	Public road.
,,	25	·757	Houses, &c.
,,	26	·049	Public road.
,,	27	1·002	Houses, police office, &c.
,,	28	·309	Public road.
,,	29	1·363	Houses, church, &c.
,,	30	·795	Public road.
,,	31	1·256	Public road.
,,	32	3·473	Handloom factory, &c.
,,	33	·250	Public road.
VI. 12.	34	·039	House, &c. (Crownpoint).
,,	35	·239	Public road.
,,	36	·969	Arable.
,,	37	4·065	Distillery, chemical works, &c.
,,	38	·548	Public road.
,,	39	·493	Waste ground.
,,	40	·710	Public road.
		44·823	*Carried forward.*

No. of Sheet.	No. on Plan.	Area in Acres.	Description.
		44·823	*Brought forward.*
VI. 12.	41	1·498	Houses, &c.
,,	42	3·047	Brickfield.
,,	43	1·402	Houses, &c.
,,	44	·500	Arable.
,,	45	·307	Public road.
,,	46	1·120	Houses, &c.
,,	47	·013	House.
,,	48	8·607	Pasture & trees.
VI. 15.	49	·765	Public road.
,,	50	·107	Public road.
,,	51	·317	Houses, &c.
,,	52	1·532	Houses, carpet factory, &c.
,,	53	·278	Public road.
,,	54	1·074	Houses, &c.
,,	55	·340	Public road.
,,	56	·104	Public road.
,,	57	·370	Houses, &c.
,,	58	·387	Public road.
,,	59	4·965	Houses, church, manufactories, &c.
,,	60	·228	Reservoirs.
,,	61	1·290	Public road.
,,	62	1·167	Houses, &c.
,,	63	·382	Public road.
,,	64	·090	Public road.
,,	65	1·381	Houses, garden, &c.
,,	66	·226	Houses, &c.
,,	67	1·338	Burial ground.
,,	68	·600	Houses, iron foundry, &c.
,,	69	·246	Ponds.
,,	70	2·397	Mill, school, cottage, garden, &c.
,,	71	·283	Public road.
,,	72	5·426	Houses, cotton mill, gas works, &c.
,,	73	·043	Public road.
,,	74	·223	Public road.
,,	75	·547	Houses, &c.
,,	76	·324	Public road.
,,	77	·926	Houses, &c.
,,	78	1·075	Houses, cotton mill, &c.
,,	79	·627	Public road.
,,	80	1·147	Houses, &c.
,,	81	2·032	Houses, cotton mill, &c.
,,	82	6·852	Houses, manufactories, &c.
,,	83	·109	Public road.
,,	84	1·732	Public road.
,,	85	·133	Public road.
,,	86	3·806	Houses, pottery, cotton mill, &c.
,,	87	·321	Public road.
,,	88	1·709	Houses, powerloom factory, &c.
,,	89	1·146	Public road.
,,	90	1·824	Houses, chapel, burial ground, &c.
		111·186	*Carried forward.*

No. of Sheet.	No. on Plan.	Area in Acres.	Description.
		111·186	*Brought forward.*
VI. 15.	91	3·122	Houses, manufactories, &c.
,,	92	2·729	Public road.
,,	93	·543	Public road.
,,	94	2·170	Houses, carpet factory, &c.
,,	95	·433	Public road.
,,	96	2·770	Cotton mills, &c.
,,	97	1·214	Cotton mill, houses, &c.
,,	98	3·509	Manufactories, houses, &c.
,,	99	·394	Public road.
,,	100	1·581	Houses, cotton mill, &c.
,,	101	·708	Church, school, public baths, &c.
,,	102	·923	Public road.
,,	103	2·006	Powerloom & handloom factories, &c
,,	104	·664	Public road.
,,	105	1·540	Powerloom factories (cotton), &c.
,,	106	1·867	Powerloom factory (cotton), &c.
,,	107	1·316	Cyclops Foundry (iron), &c.
,,	108	·564	Waste ground & half of burn.
,,	109	5·052	Arable.
,,	110	4·842	Cotton mills, houses, &c.
,,	111	·218	Ponds.
,,	112	·207	Public road.
,,	113	1·301	Houses, &c.
,,	114	·396	Public road.
,,	115	1·869	Houses, &c.
,,	116	·801	Houses, &c.
,,	117	·468	Houses, &c.
,,	118	·159	Public road.
,,	119	·114	Houses, &c.
,,	120	·155	Pond.
,,	121	4·326	Cotton mill, garden, &c.
,,	122	·558	Public road.
,,	123	4·900	Houses, church, gardens, &c.
,,	124	·906	Public road.
,,	125	·182	Public road.
,,	126	·431	Public road.
,,	127	1·808	Houses, &c.
,,	128	3·625	Houses, &c.
,,	129	·196	Public road.
,,	130	·314	Public road.
,,	131	2·054	Houses, &c.
,,	131a	·037	Public road.
,,	132	·850	Public road.
,,	133	·242	Pond.
,,	134	·397	Pond.
,,	135	·546	Waste ground.
,,	136	·723	Public road.
,,	137	·561	Houses, &c.
,,	138	·879	Houses, &c.
,,	139	·100	Public road.
		178·447	*Carried forward.*

No. of Sheet.	No. on Plan.	Area in Acres.	Description.
		178·447	*Brought forward.*
VI. 15.	140	·764	Houses, &c.
,,	141	·061	Public road.
,,	142	2·187	Houses, starching works, &c.
,,	143	·183	Public road.
,,	144	·770	Houses, &c.
,,	145	·028	Houses.
,,	146	·312	Public road.
,,	147	·824	Houses, school, &c.
,,	148	·244	Homestead, &c. (Barrowfield).
,,	149	40·609	Arable, road, & drain.
,,	150	·145	Ponds.
,,	151	11·629	Manufactories, houses, gardens, &c.
,,	152	·794	Public road.
,,	153	·275	Public road.
,,	154	3·485	Public road.
,,	155	2·286	Houses, chapel, &c.
,,	156	2·163	Houses, &c.
,,	157	1·408	Houses, &c.
,,	158	·479	Public road.
,,	159	·727	Houses, &c.
,,	160	1·109	Public road.
,,	161	1·151	Waste ground.
,,	162	·615	Public road.
,,	163	·183	Ponds.
,,	164	2·131	Houses, gardens, &c.
,,	165	·133	Public road.
,,	166	2·745	Houses, &c.
,,	167	2·141	Houses, &c.
,,	168	1·947	Public road.
,,	169	1·006	Houses, &c.
,,	170	·960	Public road,
,,	171	1·019	Public road.
,,	172	·785	Houses, &c.
,,	173	·840	Houses, carpet factory, &c.
,,	174	2·149	Public road.
,,	175	1·526	Houses, &c.
,,	176	·053	Public road.
,,	177	·656	Houses, &c.
,,	178	·207	Public road.
,,	179	1·429	Houses, rope works, &c.
,,	180	1·600	Cotton mill, &c.
,,	181	·156	Reservoir.
,,	182	·184	Reservoir.
,,	183	1·016	House, waste ground, &c.
,,	184	·257	Public road.
,,	185	1·472	Houses, church, school, &c.
,,	186	·048	Public road.
,,	187	1·833	Houses, &c.
,,	188	·068	House & shed.
,,	189	2·720	Houses, powerloom factory, &c.
		279·959	*Carried forward.*

No. of Sheet.	No. on Plan.	Area in Acres.	Description.
		279·959	*Brought forward.*
VI. 15.	190	·468	Public road.
,,	191	·736	Public road.
,,	192	3·087	Houses, gardens, &c.
,,	193	5·067	Houses, manufactories, &c.
,,	194	1·020	Public road.
,,	195	·708	Houses, &c.
,,	196	·105	Public road.
,,	197	·794	Occupation road & slope.
,,	198	3·137	Houses, gardens, mill, &c.
,,	199	·133	Foreshore of Tidal Water.
,,	200	·159	Public road.
,,	201	·409	Public road.
,,	202	1·211	Barrowfield Cotton Mill, &c.
,,	203	3·653	Chemical works, &c.
,,	204	·174	Tar pond.
,,	205	1·292	Public road.
,,	206	5·889	Gas works, &c.
,,	207	·091	Slope & part of drain.
,,	208	2·048	Houses, gardens, &c.
,,	209	6·215	Public road.
,,	210	·214	Occupation road.
,,	211	·134	Occupation road.
,,	212	2·088	Dalmarnock Foundry (iron), &c.
,,	213	11·769	Bleaching ground.
,,	214	·248	Slope & part of drain.
,,	215	·677	Occupation road.
,,	216	3·132	Arable & half of drain.
,,	217	1·251	Arable & half of drain.
,,	218	·636	House, gardens, &c.
,,	219	·274	House, garden, &c.
,,	220	5·403	Arable, road, & part of drain.
,,	221	9·702	Houses, print & dye works, &c.
,,	222	1·264	Pasture slope, road, &c.
,,	223	5·104	Bleaching ground, &c.
,,	224	3·356	Arable, footpath, & trees.
,,	225	3·833	Dalmarnock Dye Works.
,,	226	·867	Dalmarnock, homestead, road, &c.
,,	227	·528	Garden & arable.
,,	228	7·489	Arable.
,,	229	1·016	Waste ground, slope, & footpath.
,,	230	·273	Ponds.
,,	231	·274	Tram road.
,,	232	·311	Arable.
,,	233	1·656	Occupation road.
,,	234	1·063	Houses, garden, &c.
,,	235	·800	Occupation road.
,,	236	2·639	Arable.
,,	237	2·239	Arable.
VI. 16.	238	1·311	Public road.
,,	239	·181	Slope & part of Camlachie Burn.
		386·087	*Carried forward.*

No. of Sheet.	No. on Plan.	Area in Acres.	Description.
		386·087	*Brought forward.*
VI. 16.	240	1·689	Engine works, pottery, &c.
,,	241	2·340	Brickfield.
,,	242	1·333	Mountainblue, house, garden, &c.
,,	243	·332	Public road.
,,	244	6·603	Clay mill & brickfield.
,,	245	24·125	Arable.
,,	246	·640	Arable & footpath.
,,	247	5·286	Brickfield, road, & house.
,,	248	·180	Public footpath.
,,	249	2·570	Arable.
,,	250	3·169	Arable.
,,	251	1·916	Public road.
,,	252	12·597	Eastern Necropolis.
,,	253	3·712	Public road.
,,	254	·671	Houses, gardens, &c.
,,	255	·079	Public road.
,,	256	·034	Public road.
,,	257	1·273	Arable.
,,	258	1·889	Houses, gardens, &c.
,,	259	5·852	Arable.
,,	260	·133	Public road.
,,	261	4·297	Houses, gardens, &c.
,,	262	2·735	Houses, gardens, &c.
,,	263	·657	Public road.
,,	264	2·158	Houses, gardens, &c.
,,	265	1·864	Houses, gardens, &c.
,,	266	·991	Public road.
,,	267	·051	Public road.
,,	268	·232	Houses, gardens, &c.
,,	269	·271	Public road.
,,	270	·168	Public road.
,,	271	1·702	Houses, gardens, &c.
,,	272	·158	Waste ground.
,,	273	·168	Newfield House, garden, &c.
,,	274	1·065	Scotston, houses, gardens, &c.
,,	275	7·416	Public road.
,,	276	26·637	Arable & road.
,,	277	12·136	Arable, house, & part of drain.
,,	278	·508	Arable.
,,	279	1·303	Newlands, houses, garden, &c.
,,	280	1·136	Arable.
,,	281	6·395	Arable & drain.
,,	282	·147	Houses, &c.
,,	283	·139	Waste ground, &c.
,,	284	·046	Lodge, &c.
,,	285	·988	Springbank Pit (coal), waste, &c.
,,	286	2·341	Arable.
,,	287	1·598	Plantation & road.
,,	288	5·057	Arable.
,,	289	8·937	Arable & part of drain.
		553·811	*Carried forward.*

No. of Sheet.	No. on Plan.	Area in Acres.	Description.
		553·811	*Brought forward.*
VI. 16.	290	·880	Pasture & road.
,,	291	20·892	Arable, trees, & part of drain.
,,	292	1·553	Houses, gardens, &c.
,,	293	2·255	Arable & half of drain.
,,	294	·373	Plantation.
,,	295	·014	Lodge.
,,	296	·716	Plantation.
,,	297	2·184	Arable.
,,	298	1·736	Arable.
,,	299	·996	Arable & part of drain.
,,	300	·257	Houses, &c. } Burnbrae (part of).
,,	301	·240	Public road. } Burnbrae (part of).
,,	302	·291	Houses, &c. } Burnbrae (part of).
,,	303	·675	Arable.
,,	304	·143	Houses, &c. (Burnbrae—part of).
,,	305	·534	Arable.
,,	306	4·139	Arable & half of drain.
,,	307	·082	Pasture & footpath.
,,	308	55·870	Arable, road, half of drain, &c.
,,	309	2·120	Public road.
,,	310	3·316	Glasgow Water Works.
,,	311	16·534	Arable & part of drain.
,,	312	·642	Houses, conservatory, garden, &c.
,,	313	2·381	Springbank House, garden, &c.
,,	314	2·073	Arable.
,,	315	·517	Plantation.
,,	316	·228	Plantation.
,,	317	1·313	Arable, &c.
,,	318	·071	Footpath.
,,	319	3·513	Pasture, slope, & footpath.
,,	320	·371	Plantation, road, & slope.
,,	321	3·532	Arable, road, slope, & trees.
,,	322	1·321	Arable, slope, & trees.
,,	323	1·872	Pasture, slope, & trees.
,,	324	·360	Plantation.
,,	325	·162	House, &c. (Low Belvidere).
,,	326	4·988	Ornamental ground, slope, &c.
,,	327	3·211	Pasture, slope, part of burn, &c.
,,	328	1·275	Plantation & road.
,,	329	6·386	Arable & trees.
,,	330	·239	Belvidere Cottage, garden, &c.
,,	331	1·091	Arable.
,,	332	·052	Plantation.
,,	333	1·216	Newbank, homestead, garden, &c.
,,	334	3·364	Arable & road.
,,	335	·080	Offices, &c.
,,	336	·241	Occupation road.
,,	337	·277	Garden, conservatories, &c.
,,	338	7·167	Arable & road.
,,	339	1·363	Arable.
		718·917	*Carried forward.*

No. of Sheet.	No. on Plan.	Area in Acres.	Description.
		718·917	*Brought forward.*
VI. 16.	340	·397	Curling pond.
,,	341	1·858	Waste ground.
,,	342	10·287	Arable & half of drain.
,,	343	·936	Houses, gardens, &c.
,,	344	1·461	Filtering pond.
,,	345	·396	House, garden, &c.
,,	346	·865	Pasture.
,,	347	3·802	Springfield Print & Dye Works.
,,	348	·271	Garden, &c.
,,	349	·125	Houses, sheds, &c.
,,	350	·117	House, garden, &c. (T.P.)
,,	351	6·603	Arable.
,,	352	·611	Springfield Cottage, garden, &c.
,,	353	·012	House.
,,	354	·262	Pasture & trees.
,,	355	·301	Filtering pond.
,,	356	·510	Filtering ponds.
,,	357	·311	Filtering pond.
,,	358	1·063	Garden, &c.
,,	359	·936	Plantation, road, &c.
,,	360	·220	Springfield House, &c.
,,	361	·442	Drying green.
,,	362	17·503	Arable & road.
,,	363	1·401	Arable & footpath.
,,	364	·290	Foreshore of Tidal Water.
,,	365	·812	Garden, plantation, &c.
,,	366	1·033	Garden, &c.
,,	367	9·686	Arable.
,,	368	·160	Pasture.
,,	369	·363	Plantation.
,,	370	·028	House, &c.
,,	371	1·187	Ornamental ground.
,,	372	·040	Lodge, &c.
,,	373	·074	Lodge, &c.
,,	374	·936	Arable & trees.
,,	375	2·589	Ornamental ground, road, &c.
,,	376	·038	Dalmarnock House.
,,	377	2·094	Arable.
,,	378	1·124	Offices, garden, &c.
,,	379	1·455	Conservatory, gardens, &c.
,,	380	·275	Dalmarnock House, &c.
,,	381	1·253	Ornamental ground, road, &c.
,,	382	1·198	Ornamental ground.
,,	383	·646	Plantation, road, & footpath.
,,	384	·498	Plantation & road.
,,	385	·924	Plantation, slope, & footpath.
,,	386	·017	House.
,,	387	·221	Occupation road.
,,	388	4·380	Arable.
,,	389	·635	Pasture, offices, garden, &c.
		801·563	*Carried forward.*

No. of Sheet.	No. on Plan.	Area in Acres.	Description.
		801·563	*Brought forward.*
VI. 16.	390	·662	Garden, conservatory, &c.
,,	391	·361	Garden, &c.
,,	392	3·331	Arable.
,,	393	1·225	Orchard.
,,	394	·177	Occupation road.
,,	395	·566	Pasture & trees.
,,	396	1·289	Arable.
,,	397	9·607	Pasture, slope, trees, & footpath.
X. 3.	398	1·709	Pasture, slope, half of drain, &c.
,,	399	3·193	Arable, half of drain, &c.
,,	400	3·567	Arable, half of drain, &c.
,,	401	·220	Dalmarnock Colliery.
,,	402	2·832	Waste ground, slope, &c.
,,	403	·100	Pool.
,,	404	2·523	Pasture, slope, half of drain, &c.
,,	405	·262	Filter.
,,	406	·201	Filters.
,,	407	·200	Filters.
,,	408	·539	Filter.
,,	409	·288	Filter.
,,	410	12·525	Arable & slope.
,,	411	4·736	Pasture, slope, & footpath.
,,	412	·380	Filter.
,,	413	7·520	Pasture, slope, embankments, &c.
,,	414	·309	Garden, &c.
,,	415	·725	Glasgow Water Works.
,,	416	·364	Filter.
,,	417	·464	Filter.
X. 4.	418	3·169	Strathclyde Print Works, &c.
,,	419	·155	Reservoir.
,,	420	·301	Plantation & slope.
,,	421	25·774	River Clyde (part of)—Tidal Water.
,,	422	5·486	Ornamental ground, slope, &c.
,,	423	·166	Footpath, &c.
		896·489	

RECAPITULATION.

789·848	Land.
72·084	Public roads.
·423	Foreshore of Tidal Water.
8·360	Water.
25·774	Tidal Water (River Clyde).
896·489	Total Area of the Parish of Calton, in the County of Lanark, within the Parliamentary Boundary of the City of Glasgow.

AGENTS FOR THE SALE

OF THE

ORDNANCE PLANS.

ENGLAND.

London	Mr. E. Bumpus, 6, Holborn Bars, E.C. Mr. J. Arrowsmith, 10, Soho Square, W. Messrs. Letts, Son, & Co., 8, Royal Exchange, E.C. Messrs. Longman & Co., Paternoster Row, E.C. Mr. E. Stanford, 6, Charing Cross, S.W. Messrs. Vacher & Son, 29, Parliament Street, S.W. Messrs. Williams & Norgate, 14, Henrietta Street, Covent Garden. Messrs. G. Philip & Son, 32, Fleet Street, E.C.; & L'pool. Mr. J. Wyld, Charing Cross. Dr. J. J. Whitty, C.E., 35, Parliament Street, S.W.
Appleby	Mr. J. Whitehead.
Alnwick	Mr. M. Smith.
Bradford	Mr. Henry Gaskarth, Westgate.
Bath	Messrs. Sims & Son.
Birmingham	Mr. H. Wright (late Napper & Wright).
Beverley	Mr. John Kemp.
Bolton	Mr. H. Bradbury.
Bristol	Mr. John Lavars.
Bishop Auckland	Mr. M. Braithwaite.
Barnard Castle	Messrs. J. & R. W. Atkinson.
Cleveland, Yorkshire	Mr. George Dixon.
Cardiff	Mr. Hugh Bird.
Carlisle	Messrs. Thurnam & Sons.
Coventry	Mr. Edward Wright.
Chelmsford	Mr. Thomas B. Arthy.
Cockermouth	Mrs. M. Bailey.
Darlington	Mr. H. Penney.
Durham	Mr. George Andrews.
Dover	Mr. M. C. & F. Batcheller.
Devonport	Mr. S. W. Hearle.
Fareham	Mr. George Sutton.
Gloucester	Messrs. G. J. Wait & Co.
Great Ayton, nr. Stokesley, Yorkshire	Mr. G. Dixon.
Hartlepool	Messrs. Pearson & Co.
Huddersfield	Mr. A. L. Peace.
Hull	Mr. J. W. Leng.
Kirkby Lonsdale	Mr. R. Morphet.
Kendal	Mr. T. Atkinson.
Keswick	Mr. James Mayo.
Liverpool	Messrs. Philip, Son, & Nephew, 49 & 51, South Castle St. Messrs. Webb & Hunt. Mr. J. R. Isaac.

LEEDS	Mr. J. Smith.
LONGTON	Mr. F. S. Wright
LONGPORT, Staff...	Mr. Evans.
MARYPORT	Mr. John Adair.
MALTON	Mr. H. Smithson.
MANCHESTER	Mr. E. Slater. Mr. W. T. Hansbrow, 111, Bury New Road.
NORTH SHIELDS..	Messrs. Phillipson & Hare.
NORWICH	Mr. H. Pigg.
NEWCASTLE.....	Mr R. Turner.
NOTTINGHAM	Mr. R. Sutton.
OLDHAM	Mr. John Hirst.
OXFORD	Messrs. Spiers & Son.
PENRITH.....	Mr. B. T. Sweeten.
PORTSMOUTH	Mr. W. H. Charpentier
PLYMOUTH	Mr. J. Land.
PRESTON	Mr. R. Veevers.
READING.....	Mr. G. Lovejoy.
ROCHDALE	Mr. E. Wrigley.
RICHMOND, Yorkshire.....	Mr. J. Bell.
RIPON	Messrs. Johnston & Co.
SCARBOROUGH....	Mr. S. W. Theakstone.
SETTLE	Mr. J. Wildman.
SHEFFIELD.....	Mr. H. Pawson.
SWANSEA.....	Mr. E. Pearee.
STOCKTON-ON-TEES	Messrs. Jennett & Co.
SOUTHAMPTON ..	Messrs. Forbes & Bennet. Mr. W. Sharland.
SUNDERLAND	Mr. W. H. Hills.
TORQUAY.....	Mr. W. T. Fisher.
THIRSK	Mr. W. Bransby.
ULVERSTON.....	Mr. Soulby.
WAKEFIELD	Messrs. Hieks & Allen.
WIGAN	Mr. S. G. Bueknall.
WHITEHAVEN....	Messrs. Callender & Dixon.
WINDERMERE....	Mr. J. Garnett.
WORCESTER.....	Mr. J. R. Mister.
WOLSINGHAM	Mr. J. Chapman, Postmaster, &e.
YORK	Mr. J. Glaisby. Mr. J. Sampson.

SCOTLAND.

EDINBUBGH	Messrs. Johnston, 4, St. Andrew Square. Messrs. Blaek, North Bridge. Mr. T. C. Jaek, Prinees Street.
AYR	Mr. John Dick.
ABERDEEN	Messrs. Keith & Gibb.
AIRDRIE, Lanarksh	Mr. Thomas Forsyth.
ANNAN	Mr. William Cuthbertson.
BATHGATE	Mr. J. Johnston.
BERWICK-UPON-TWEED	Mr. A. Henderson.
CUPAR	Mr. S. Robinson.
DUMFRIES	Mr. Sinclair.

Dunfermline ..	Messrs. Miller & Son.
Dunse.....	Mr. George Johnston.
Dundee	Mr. C. D. Chalmers.
Dumbarton	Mr. J. Irving.
Forfar	Mr. W. Shepperd.
Glasgow	Messrs. J. Smith & Son. Messrs. J. Lumsden & Son.
Haddington	Mr. J. Millen.
Hawick	Mr. William Syme.
Jedburgh	Messrs. A. & W. Easton.
Kirkcaldy.....	Mr. J. J. Wilson.
Kirkcudbright..	Mr. J. Nicholson.
Kinross	
Kelso	Mr. J. H. Rutherford.
Linlithgow	Mr. A. Waldie.
Montrose	Mr. Geo. Walker, High Street.
Moffat	Mr. William Muir.
Newton Stewart	Miss A. Watson.
Peebles	Mr. R. Stirling.
Paisley	Mr. William McIntyre.
Perth.....	Mrs. M. Paton. Messrs. MacDonald & MacCallum, 30, George Street.
Selkirk	Mr. G. Lewis.
Stirling.....	Mr. Robert S. Shearer.
Wishaw, Lanarkshire.....	Mr. W. Campbell.

IRELAND.

Dublin	Messrs. Hodges & Smith, Grafton Street. Messrs. Brassington & Gale, 6, Bachelor's Walk. Dr. J. J. Whitty, C.E.; and at London. Messrs. Thom & Son, 87 & 88, Abbey Street.
Armagh	Mr. John McWatters.
Athlone.....	Mr. James Martin.
Belfast	Mr. James Magill.
Cork	Mr. Francis Guy.
Carlow	Mr. Thomas Edwards.
Cavan.....	Mr. John Fegan.
Clonmell	Mr. James O'Neill.
Drogheda	Mr. Michael Daly.
Enniskillen	Mr. William Trimble.
Galway	Mr. Thomas Croker.
Kilkenny	Mr. William Nicholson.
Londonderry ..	Mr. Hempton
Mallow	Mr. Joseph Johns.
Mullingar	Mr. Sampson Wallis.
Newry	Mr. Robert Greer.
Omagh	Mr. John Nelis.
Waterford	Mr. Thomas S. Harvey.
Wexford	Mr. F. S. Davis.

ORDNANCE SURVEY OF SCOTLAND.

BOOK OF REFERENCE TO THE PLAN

OF THE

PARISH OF CAMBUSNETHAN,

IN THE

COUNTY OF LANARK,

CONTAINING 16708·238 ACRES.

COLONEL SIR HENRY JAMES, R.E., F.R.S., F.G.S., &c.,

SUPERINTENDENT OF THE ORDNANCE SURVEY.

PRINTED AT THE ORDNANCE SURVEY OFFICE, SOUTHAMPTON.

1860.

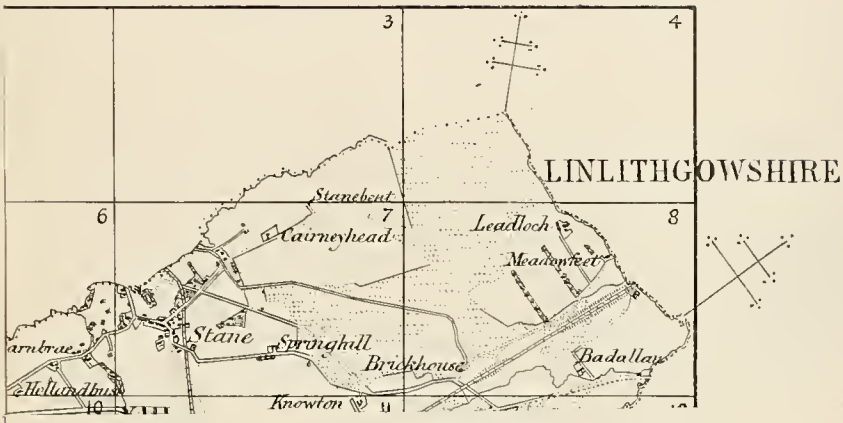
LINLITHGOWSHIRE
3
4
6
7
8
Stanebent
Cairneyhead
Leadloch
Meadowfeet
Stane
Springhill
Brickhouse
Badallan
Knowton
Hellandhouse

ADVOCATES' LIBRARY

EXPLANATORY REMARKS.

The Scale of the Parish Plans is the 1-2500th of the actual length on the ground, and is equal to 25·344 inches to a mile, which is very approximately equal to one square inch to one acre, the square of 1·0018 inch being equal to one acre.

The length of each sheet is 1½ miles, and the width 1 mile, the area of each sheet is therefore 960 acres.

Each enclosure has a reference number to the area which is given in this Book.

The Braces (⎛) on the plans are to indicate that the spaces so braced are included under the same reference number.

The Altitudes in feet above the Mean Level of the Sea are written thus—31·4.

The Scale of the Plans of the County is 6 inches to a mile, and each sheet ontains the same area as 16 sheets of the Parish Plans. There is therefore double reference number to each sheet, as VI. 9., the Roman Numerals ferring to the County Plans, the Arabic Figures to the Parish Plans.

The following are the characters employed on the Ordnance Plans on the Scales of 1-2500, and 6 inches to a mile:—

County Names	C	Hundreds or Wards	W
Parishes	P	Townships	T
Extra Parochial	E	Division of Townships	T

Antiquities ..... { ROMAN / Druidical or Saxon / Norman or Subsequent

The descriptions of the boundaries are shewn by the following initials:—

Centre of Stream	*C. S.*	Centre of Fence	*C. F.*
Centre of Road	*C. R.*	Top of Cop	*T. C.*
Side of Stream or Drain	*S. S.* or *S. D.*	Centre of Wall	*C. W.*
Root of Hedge	*R. H.*	Defaced	*Def.*
Face of Wall	*F. W.*	Track of Stream	*T. S.*

Undefined ..... *Und.*

Where a change occurs in the boundaries, the symbol [o—o] is used to shew the part at which the change takes place.

TABLE

FOR CONVERTING DECIMAL PARTS OF AN ACRE INTO ROODS AND PERCHES.

Perches.	0 Rood.	1 Rood.	2 Roods.	3 Roods.
0	0·000	0·250	0·500	0·750
1	0·006	0·256	0·506	0·756
2	0·012	0·262	0·512	0·762
3	0·019	0·269	0·519	0·769
4	0·025	0·275	0·525	0·775
5	0·031	0·281	0·531	0·781
6	0·037	0·287	0·537	0·787
7	0·044	0·294	0·544	0·794
8	0·050	0·300	0·550	0·800
9	0·056	0·306	0·556	0·806
10	0·062	0·312	0·562	0·812
11	0·069	0·319	0·569	0·819
12	0·075	0·325	0·575	0·825
13	0·081	0·331	0·581	0·831
14	0·087	0·337	0·587	0·837
15	0·094	0·344	0·594	0·844
16	0·100	0·350	0·600	0·850
17	0·106	0·356	0·606	0·856
18	0·112	0·362	0·612	0·862
19	0·119	0·369	0·619	0·869
20	0·125	0·375	0·625	0·875
21	0·131	0·381	0·631	0·881
22	0·137	0·387	0·637	0·887
23	0·144	0·394	0·644	0·894
24	0·150	0·400	0·650	0·900
25	0·156	0·406	0·656	0·906
26	0·162	0·412	0·662	0·912
27	0·169	0·419	0·669	0·919
28	0·175	0·425	0·675	0·925
29	0·181	0·431	0·681	0·931
30	0·187	0·437	0·687	0·937
31	0·194	0·444	0·694	0·944
32	0·200	0·450	0·700	0·950
33	0·206	0·456	0·706	0·956
34	0·212	0·462	0·712	0·962
35	0·219	0·469	0·719	0·969
36	0·225	0·475	0·725	0·975
37	0·231	0·481	0·731	0·981
38	0·237	0·487	0·737	0·987
39	0·244	0·494	0·744	0·994
40	0·250	0·500	0·750	1·000

N.B.—To convert Decimal Fractions of an Acre into Roods and Perches, multiply the decimal first by 4 and then by 40, preserving the same number of decimals in the product.

Example 1.

A.	R.	P.		
			633·357	Acres.
			4	
			1·428	
			40	
633	1	17	..... 17·120	

Example 2.

A.	R.	P.		
			527·013	Acres.
			4	
			·052	
			40	
527	0	2	..... 2·080	

PARISH OF CAMBUSNETHAN,

IN THE

COUNTY OF LANARK.

No. of Sheet.	No. on Plan.	Area in Acres.	Description.
XIII. 3.	1	13·182	Arable & part of South Calder Water.
,,	2	1·167	Arable, trees, & footpath.
,,	3	9·588	Arable, road, & pool.
,,	4	40·286	Arable & road.
,,	5	1·816	Rough pasture.
,,	6	46·776	Pasture.
XIII. 4.	7	9·855	Arable.
XIII. 6.	8	·138	Pasture & half of water.
,,	9	·435	Waste ground, half of water, &c.
,,	10	·569	Goukhill, house, offices, garden, &c.
,,	11	2·567	Pasture, slope, half of water, &c.
,,	12	1·937	Wood, slope, half of water, &c.
,,	13	2·883	Arable.
,,	14	·108	Plantation.
,,	15	·162	Plantation.
,,	16	·238	Pasture & half of water.
,,	17	·583	Pasture & half of water.
,,	18	·528	Arable & half of South Calder Water.
,,	19	1·062	Rough pasture, half of water, &c.
,,	20	10·657	Arable.
,,	21	·235	Arable & half of South Calder Water.
,,	22	1·652	Rough pasture, half of water, &c.
,,	23	13·234	Arable.
,,	24	1·001	Arable & half of South Calder Water.
,,	25	2·026	Rough pasture, half of water, &c.
,,	26	20·116	Arable.
,,	27	1·358	Arable.
,,	28	3·160	Arable, part of Blind Burn, &c.
,,	29	·205	Pasture & half of Blind Burn.
,,	30	2·343	Arable.
,,	31	2·712	Arable, part of Blind Burn, &c.
,,	32	1·119	Arable.
,,	33	·665	Arable.
,,	34	·107	Occupation road.
,,	35	·158	Burnbrae, houses, garden, &c.
,,	36	·597	Burnbrae, houses, gardens, &c.
,,	37	1·162	Arable & half of Blind Burn.
,,	38	·787	Brachead, houses, gardens, &c.
,,	39	12·034	Arable, half of Blind Burn, &c.
,,	40	·457	Plantation.
		209·665	*Carried forward.*

No. of Sheet.	No. on Plan.	Area in Acres.	Description.
		209·665	*Brought forward.*
XIII. 6.	41	·149	Plantation.
,,	42	1·661	Arable.
,,	43	2·317	Arable, part of Blind Burn, &c.
,,	44	·251	Plantation.
,,	45	·800	Plantation & part of Blind Burn.
,,	46	·294	Rose Cottage, garden, &c.
,,	47	4·460	Arable & part of Blind Burn.
,,	48	·213	Occupation road.
,,	49	·292	Redhall, houses, garden, &c.
,,	50	·221	Wood & half of South Calder Water.
,,	51	·270	Pasture, road, & half of water.
,,	52	8·094	Pasture & road.
,,	53	3·071	Tarbrax Brick & Tile Works, &c.
,,	54	·367	Houses, garden, &c.
,,	55	3·530	Arable.
,,	56	9·371	Arable.
,,	57	2·976	Arable.
,,	58	1·621	East Tarbrax, homestead, &c.
,,	59	4·000	Parish road.
,,	60	·832	Arable, garden, &c.
,,	61	·297	Arable & slope.
,,	62	1·163	Arable & slope.
,,	63	·884	Arable.
,,	64	·253	Arable, slope, & trees.
,,	65	5·816	Arable, slope, & part of Blind Burn.
,,	66	2·602	Plantation, part of Blind Burn, &c.
,,	67	·668	Pasture & half of water.
,,	68	·467	Plantation & half of water.
,,	69	·128	Pool.
,,	70	·377	Marsh.
,,	71	·902	Arable & half of South Calder Water.
,,	72	8·305	Arable.
,,	73	12·134	Arable & road.
,,	74	·298	Hollandbush, houses, garden, &c.
,,	75	1·135	Occupation road.
,,	76	31·202	Arable.
XIII. 7.	77	6·336	Reservoir (part of).
,,	78	14·689	Arable & half of South Calder Water.
,,	79	17·596	Arable.
,,	80	·248	Stanebent, homestead, &c.
,,	81	14·251	Arable.
,,	82	1·496	Rough heathy pasture.
,,	83	1·139	Waste ground & half of water.
,,	84	16·136	Arable.
,,	85	·679	Railway (private).
,,	86	1·413	Coal & Ironstone Pit & waste.
,,	87	·115	House, garden, &c.
,,	88	10·262	Arable.
,,	89	5·549	Arable.
,,	90	·399	Plantation.
		411·394	*Carried forward.*

No. of Sheet.	No. on Plan.	Area in Acres.	Description.
		411·394	*Brought forward.*
XIII. 7.	91	·971	Cairneyhead, homestead, &c.
,,	92	1·106	Arable.
,,	93	·286	Plantation.
,,	94	17·560	Arable.
,,	95	·942	Rough heathy pasture.
,,	96	2·739	Rough heathy pasture.
,,	97	32·309	Arable.
,,	98	·676	Moss.
,,	99	9·685	Moss.
,,	100	·021	House.
,,	101	2·345	Arable, road, & slope.
,,	102	·161	Pasture slope.
,,	103	7·071	Arable & half of South Calder Water.
,,	104	3·419	Plantation.
,,	105	13·307	Arable & half of South Calder Water.
,,	106	·262	House, garden, &c.
,,	107	1·077	Plantation.
,,	108	·238	House, garden, &c.
,,	109	·248	Occupation road.
,,	110	1·195	Houses, garden, &c.
,,	111	·178	Plantation.
,,	112	·409	House, garden, &c.
,,	113	3·295	Parish road.
,,	114	·129	House, garden, &c.
,,	115	·506	Plantation.
,,	116	1·133	Arable.
,,	117	27·941	Arable.
,,	118	59·253	Arable, road, & pool.
,,	119	5·038	Rough heathy pasture.
,,	120	17·283	Arable.
,,	121	·982	Houses, gardens, &c.
,,	122	·739	Arable.
,,	123	·123	House, garden, &c.
,,	124	9·007	Arable.
,,	125	·222	Arable & slope.
,,	126	1·482	Shotts Iron Works (part of), &c.
,,	127	·160	Waste ground & slope.
,,	128	1·732	Plantation & footpath.
,,	129	1·014	Garden, &c.
,,	130	·318	Houses, ornamental ground, &c.
,,	131	20·867	Arable, road, slope, & trees.
,,	132	1·726	Plantation & slope.
,,	133	·479	Occupation road.
,,	134	1·825	Plantation & slope.
,,	135	·563	Plantation & slope.
,,	136	14·609	Arable.
,,	137	·242	House, gardens, &c.
,,	138	2·335	Occupation road.
,,	139	7·969	Arable.
,,	140	·308	Arable & road.
		688·879	*Carried forward.*

No. of Sheet.	No. on Plan.	Area in Acres.	Description.
		688·879	*Brought forward.*
XIII. 7.	141	·256	Southfield, houses, gardens, &c.
,,	142	·645	Arable.
,,	143	6·587	Arable.
,,	144	3·390	Tram road.
,,	145	·283	Arable.
,,	146	·694	Houses, garden, &c.
,,	147	·093	Plantation.
,,	148	·261	Arable & trees.
,,	149	·114	Plantation.
,,	150	·963	Arable & trees.
,,	151	·571	Plantation.
,,	152	3·092	Arable.
,,	153	8·085	Arable.
,,	154	·469	Arable.
,,	155	·202	Plantation.
,,	156	2·991	Arable.
,,	157	1·674	Sand pit & road.
,,	158	1·123	Sand pit & road.
,,	159	·111	House, garden, &c.
,,	160	·099	Arable.
,,	161	·273	Houses, gardens, &c.
,,	162	2·491	Houses, gardens, &c.
,,	163	·314	Houses, &c.
,,	164	1·089	Houses, gardens, &c.
,,	165	·216	Occupation road.
,,	166	2·386	Houses, gardens, &c.
,,	167	3·645	Arable, slope, & trees.
,,	168	·436	Arable.
,,	169	1·176	Houses, gardens, &c.
,,	170	·483	Arable.
,,	171	·252	Plantation.
,,	172	1·545	Arable & sand pit.
,,	173	·630	Houses, gardens, &c.
,,	174	·467	Arable, house, & shed.
,,	175	·253	Arable.
,,	176	·226	Occupation road.
,,	177	·462	Houses, chapel gardens, &c.
,,	178	·148	House, gardens, &c.
,,	179	10·039	Arable.
,,	180	·189	House, garden, &c.
,,	181	20·132	Arable.
,,	182	11·999	Arable.
,,	183	4·559	Plantation.
,,	184	14·301	Arable.
,,	185	·054	Cairneyhead Cottage, &c.
,,	186	15·474	Arable.
,,	187	1·123	Arable.
,,	188	·135	Plantation.
,,	189	·768	Springhill, houses, garden, &c.
,,	190	·488	Arable.
		816·275	*Carried forward.*

No. of Sheet.	No. on Plan.	Area in Acres.	Description.
		816·275	*Brought forward.*
XIII. 7.	191	11·158	Arable.
,,	192	9·591	Arable & road.
,,	193	·199	Pond.
,,	194	2·962	Arable.
,,	195	6·808	Arable.
,,	196	1·487	Arable.
,,	197	1·797	Arable.
,,	198	7·879	Arable.
,,	199	1·370	Plantation.
,,	200	52·981	Arable, road, & slope.
,,	201	7·926	Rough pasture.
,,	202	1·436	Parish road.
,,	203	84·492	Arable, road, & pond.
,,	204	8·046	Parish road.
,,	205	·142	Plantation & slope.
,,	206	·522	Arable.
,,	207	·324	Occupation road.
,,	208	7·528	Arable.
XIII. 8.	209	16·971	Arable & road.
,,	210	1·883	Arable.
,,	211	·191	Plantation.
,,	212	·349	Plantation.
,,	213	1·075	Arable & footpath.
,,	214	·196	Plantation.
,,	215	1·547	Leadloch, homestead, gardens, &c.
,,	216	12·476	Arable, footpath, & quarry.
,,	217	619·324	Moss, rough heathy pasture, &c.
,,	218	·378	Pond.
,,	219	62·854	Arable, road, half of burn, &c.
,,	220	9·716	Arable.
,,	221	10·395	Arable.
,,	222	11·076	Arable.
,,	223	3·460	Plantation.
,,	224	1·211	Occupation road.
,,	225	6·294	Arable.
,,	226	·421	Plantation.
,,	227	6·934	Arable.
,,	228	6·654	Arable.
,,	229	·328	Plantation.
,,	230	·322	Plantation.
,,	231	·120	Pasture.
,,	232	·176	Meadowfoot, house, garden, &c.
,,	233	·241	Pasture & trees.
,,	234	1·794	Plantation.
,,	235	1·296	Plantation & half of burn.
,,	236	9·180	Arable.
,,	237	9·245	Arable.
,,	238	4·259	Arable & half of burn.
,,	239	8·813	Moss & road.
,,	240	19·838	Arable, road, & part of burn.
		1851·841	*Carried forward.*

No. of Sheet.	No. on Plan.	Area in Acres.	Description.
		1851·841	*Brought forward.*
XIII. 8.	241	·190	Arable & house.
,,	242	·151	Waste ground, &c.
,,	243	·368	Easter Badallan, homestead, &c.
,,	244	1·627	Arable.
,,	245	10·544	Arable.
,,	246	·028	House (Brickhouse).
,,	247	2·607	Moss.
,,	248	20·298	Arable & road.
,,	249	7·494	Arable & part of Lingore Linn.
,,	250	2·410	Parish road.
,,	251	18·670	Moss, road, & marsh.
,,	252	1·496	Arable & road.
,,	253	·201	Pond.
,,	254	2·203	Arable.
,,	255	·632	Arable & trees.
,,	256	·273	Plantation.
,,	257	·538	Badallan, homestead, gardens, &c.
,,	258	·594	Occupation road.
,,	259	20·658	Arable & road.
,,	260	8·041	Pasture, half of Breich Water, &c.
,,	261	71·265	Arable, half of Breich Water, &c.
,,	262	·405	Waste ground, old coal pit, & pools.
,,	263	·137	Letherburn, house & garden.
,,	264	8·700	Arable.
,,	265	17·957	Arable, road, & sand pit.
,,	266	31·968	Arable & part of Lingore Linn.
,,	267	8·670	Arable & part of Lingore Linn.
,,	268	2·040	Arable & trees.
,,	269	4·048	Rough pasture & part of Linn.
,,	270	·761	Pasture, half of Breich Water, &c.
XII. 11.	271	·695	Pasture, trees, slope, & road.
,,	272	7·627	Arable, road, & trees.
,,	273	·247	Arable & ruins.
,,	274	12·913	Plantation, road, slope, & rocks.
XII. 12.	275	1·560	Arable.
,,	276	·609	Wood, slope, & road.
,,	277	1·014	Rough pasture, road, slope, & trees
,,	278	·401	Pasture & trees.
XIII. 9.	279	·351	Waste ground & half of burn.
,,	280	2·485	Arable, slope, & half of water.
,,	281	1·731	Meadow & half of water.
,,	282	·719	Pasture, slope, & half of water.
,,	283	·547	Meadow & half of water.
,,	284	3·190	Plantation & slope.
,,	285	20·395	Arable.
,,	286	·371	Pasture.
,,	287	·241	Waste ground & part of Coal Burn.
,,	288	·543	Pasture, slope, & half of water.
,,	289	1·656	Arable.
,,	290	·298	Houses, garden, &c.
		2154·208	*Carried forward.*

No. of Sheet.	No. on Plan.	Area in Acres.	Description.
		2154·208	*Brought forward.*
XIII. 9.	291	·459	Plantation & footpath.
,,	292	4·225	Arable, footpath, & part of burn.
,,	293	6·018	Arable.
,,	294	·927	Plantation.
,,	295	9·158	Plantation & slope.
,,	296	·408	Pasture & slope.
,,	297	·343	Plantation.
,,	298	1·327	Arable & sand pit.
,,	299	·507	Plantation & road.
,,	300	·013	Lodge.
,,	301	·199	Pasture.
,,	302	3·038	Plantation & slope.
,,	303	6·954	Arable & slope.
,,	304	2·711	Arable.
,,	305	·322	Plantation.
,,	306	·708	Allanbank, houses, gardens, &c.
,,	307	·269	Plantation & half of water.
,,	308	·466	Pasture, trees, & half of water.
,,	309	·329	Castle, houses, garden, &c.
,,	310	·804	Parish road.
,,	311	2·738	Arable.
,,	312	2·587	Plantation.
,,	313	2·862	Arable.
,,	314	·908	Plantation.
,,	315	1·811	Meadow.
,,	316	·467	Houses, garden, &c.
,,	317	5·989	Arable.
,,	318	1·349	Meadow.
,,	319	7·283	Arable & footpath.
,,	320	·730	West Redmire, homestead, &c.
,,	321	·564	Stackyard.
,,	322	8·537	Arable.
,,	323	·950	Damside, houses, gardens, &c.
,,	324	8·511	Plantation, road, slope, & footpath.
,,	325	10·620	Ornamental ground, road, trees, &c,
,,	326	·340	Plantation.
,,	327	·248	Plantation.
,,	328	6·129	Ornamental ground, road, & trees.
,,	329	·547	Plantation.
,,	330	·612	Plantation & ruin.
,,	331	5·293	Ornamental ground, road, trees, &c.
,,	332	4·999	Plantation, slope, & footpath.
,,	333	·140	House, &c.
,,	334	·748	Plantation.
,,	335	·091	House, &c.
,,	336	·081	Plantation.
,,	337	·371	Plantation.
,,	338	2·956	Arable & plantation.
,,	339	·060	Plantation.
,,	340	·089	Plantation.
		2272·003	*Carried forward.*

No. of Sheet.	No. on Plan.	Area in Acres.	Description.
		2272·003	*Brought forward.*
XIII. 9.	341	·064	Plantation.
,,	342	·785	Houses, gardens, &c.
,,	343	·456	Houses, garden, &c.
,,	344	8·561	Arable.
,,	345	1·263	Houses, gardens, &c.
,,	346	·647	Occupation road.
,,	347	·770	Arable.
,,	348	·588	Plantation.
,,	349	17·655	Arable & road.
,,	350	8·781	Arable & road.
,,	351	12·852	Arable & road.
,,	352	·249	Pasture & footpath.
,,	353	3·283	Arable.
,,	354	·122	Occupation road.
,,	355	·125	House, garden, &c.
,,	356	·427	Occupation road.
,,	357	12·590	Ornamental ground & trees.
,,	358	·931	Plantation.
,,	359	5·274	Ornamental ground, trees, &c.
,,	360	·170	Plantation.
,,	361	·975	Garden, conservatory, &c.
,,	362	1·209	Garden, &c.
,,	363	·140	Waste ground & road.
,,	364	1·168	Occupation road.
,,	365	6·755	Arable.
,,	366	1·291	Plantation & road.
,,	367	·856	Newarkgate, cottage, garden, &c.
,,	368	·148	Occupation road.
,,	369	13·202	Arable.
,,	370	·041	Garden.
,,	371	·559	Plantation.
,,	372	·178	Pasture slope.
,,	373	·108	Pasture slope.
,,	374	2·136	Plantation, slope, & footpath.
,,	375	8·428	Plantation, road, slope, &c.
,,	376	1·274	Plantation, road, & footpath.
,,	377	·141	Plantation.
,,	378	2·788	Ornamental ground & trees.
,,	379	·181	Allanton House, &c.
,,	380	·330	Offices, &c.
,,	381	·199	Pasture, slope, & trees.
,,	382	3·725	Plantation, road, & footpath.
,,	383	·160	Occupation road.
,,	384	·667	Ornamental ground.
,,	385	·144	Plantation.
,,	386	·111	Yard.
,,	387	·177	Plantation.
,,	388	·374	Plantation.
,,	389	4·478	Arable.
,,	390	9·155	Plantation.
		2408·694	*Carried forward.*

No. of Sheet.	No. on Plan.	Area in Acres.	Description.
		2408·694	*Brought forward.*
XIII. 9.	391	8·879	Arable.
XIII. 10.	392	1·566	Arable & half of water.
,,	393	2·296	Rough heathy pasture, slope, &c.
,,	394	16·762	Arable.
,,	395	16·842	Arable, slope, half of water, &c.
,,	396	·498	Pasture.
,,	397	·728	Pasture.
,,	398	1·036	West Tarbrax, homestead, &c.
,,	399	8·573	Arable, slope, & pool.
,,	400	43·816	Arable, road, trees, & footpath.
,,	401	·721	Pasture & half of water.
,,	402	·249	Rough heathy pasture, slope, &c.
,,	403	18·539	Arable.
,,	404	1·057	Rough heathy pasture, slope, &c.
,,	405	17·548	Arable.
,,	406	10·742	Arable.
,,	407	5·853	Arable & road.
,,	408	·297	House, garden, &c.
,,	409	·973	Arable.
,,	410	28·854	Turnpike road.
,,	411	21·245	Arable.
,,	412	10·982	Arable.
,,	413	21·507	Arable & road.
,,	414	·502	Rough heathy pasture.
,,	415	13·903	Arable.
,,	416	·039	Allanton Grain Mill.
,,	417	·666	Pasture, slope, & half of water.
,,	418	·366	Pond.
,,	419	3·716	Arable, pasture, half of water, &c.
,,	420	·169	Pasture.
,,	421	·293	Plantation, half of Coal Burn, &c.
,,	422	·189	Pasture, slope, & half of Coal Burn.
,,	423	10·207	Arable.
,,	424	1 242	Parish road.
,,	425	18·285	Arable, slope, & half of water.
,,	426	14·243	Arable.
,,	427	5·678	Arable & road.
,,	428	·079	House, &c.
,,	429	·383	Pasture & road.
,,	430	3 664	Arable, road, & pool.
,,	431	4·958	Arable & footpath.
,,	432	22·391	Arable.
,,	433	16·195	Arable.
,,	434	1·236	Plantation.
,,	435	·971	Plantation.
,,	436	7·119	Arable.
,,	437	22·457	Arable & road.
,,	438	15·074	Arable & road.
,,	439	6·012	Arable.
,,	440	·887	Rough pasture, half of burn, &c.
		2819·172	*Carried forward.*

No. of Sheet.	No. on Plan.	Area in Acres.	Description
		2819·172	*Brought forward.*
XIII. 10.	441	8·899	Arable, slope, & half of Coal Burn.
,,	442	·359	Damside, house, offices, garden, &c.
,,	443	3·301	Arable.
,,	444	·138	Pasture & road.
,,	445	·099	Plantation.
,,	446	·480	Damside, houses, garden, &c.
,,	447	2·046	Arable, trees, & half of Coal Burn.
,,	448	·312	East Redmire, homestead, &c.
,,	449	·258	Stackyard.
,,	450	·518	Houses, garden, &c.
,,	451	·105	Redmire T.P., house, garden, &c.
,,	452	4·399	Arable.
,,	453	16·586	Arable, slope, & part of Coal Burn.
,,	454	5·268	Arable, slope, & part of Coal Burn.
,,	455	·211	Pasture & half of Coal Burn.
,,	456	11·851	Arable.
,,	457	1·590	Occupation road.
,,	458	·610	Waste ground.
,,	459	38·721	Arable, road, & part of Coal Burn.
,,	460	·467	Arable
,,	461	·041	School.
,,	462	1·139	South Dyke, homestead, garden, &c.
,,	463	·209	Plantation.
,,	464	·342	House, garden, &c.
,,	465	·091	Plantation.
,,	466	7·268	Arable.
,,	467	1·509	Plantation.
,,	468	8·400	Arable.
,,	469	6·054	Arable.
,,	470	9·200	Arable.
,,	471	20·213	Arable.
,,	472	9·770	Arable.
,,	473	18·536	Arable, slope, & half of Coal Burn.
,,	474	1·478	Stackyard.
,,	475	·254	Kepplehill, homestead, offices, &c.
,,	476	·234	Occupation road.
,,	477	·610	Garden.
,,	478	1·302	Arable.
,,	479	·460	Plantation.
,,	480	25·607	Arable.
,,	481	4·368	Arable.
,,	482	6·951	Arable.
,,	483	1·000	Rough heathy pasture.
,,	484	·173	Plantation.
,,	485	15·481	Arable.
,,	486	12·061	Arable.
,,	487	8·324	Arable.
,,	488	9·730	Arable.
,,	489	6·239	Arable.
,,	490	·090	Plantation.
		3092·524	*Carried forward.*

No. of Sheet.	No. on Plan.	Area in Acres.	Description.
		3092·524	*Brought forward.*
XIII. 10.	491	·839	Hartfield, homestead & garden.
,,	492	·159	Pasture.
,,	493	5·055	Arable.
,,	494	·420	Pasture, slope, & half of Coal Burn.
,,	495	·704	Plantation & slope.
,,	496	4·599	Rough pasture, part of burn, &c.
,,	497	·419	Waste ground.
,,	498	8·878	Arable & road.
,,	499	1·155	Waste ground.
,,	500	8·685	Arable.
,,	501	·663	Pasture, part of Coal Burn, &c.
,,	502	12·418	Arable.
,,	503	1·157	Pasture, slope, & part of burn.
,,	504	6·670	Pasture, part of Coal Burn, &c.
,,	505	·249	Plantation & part of Coal Burn.
,,	506	1·200	Arable, old gravel pit, &c.
,,	507	·081	Coalburn Cottage, &c.
,,	508	11·139	Arable.
,,	509	·746	Occupation road.
,,	510	1·563	Pasture, part of Coal Burn, &c.
,,	511	13·546	Arable.
,,	512	1·066	Coal pit, waste ground, &c.
,,	513	13·292	Arable & air shaft.
,,	514	16·078	Arable & road.
,,	515	·310	Pasture & half of Coal Burn.
,,	516	1·351	Pasture, part of Coal Burn, &c.
,,	517	11·223	Arable.
,,	518	·193	Plantation.
,,	519	·067	Plantation.
,,	520	181	Plantation.
,,	521	10·964	Arable.
,,	522	1·016	Pasture, part of Coal Burn, &c.
,,	523	12·948	Arable.
,,	524	30·617	Arable.
,,	525	2·400	Plantation.
,,	526	7·547	Plantation.
,,	527	7·416	Rough heathy pasture.
,,	528	11·865	Arable.
,,	529	·800	Arable.
,,	530	11·963	Arable & road.
,,	531	·383	Houses, garden, &c.
,,	532	·304	Plantation & footpath.
,,	533	13·948	Arable, waste ground, &c.
,,	534	·258	Plantation.
,,	535	1·251	Arable.
,,	536	·681	Plantation.
,,	537	1·194	Arable.
,,	538	·787	Blackhall, homestead, garden, &c.
,,	539	12·845	Arable & road.
XIII. 11.	540	9·660	Shotts Branch Railway (part of).
		3355.477	*Carried forward.*

No. of Sheet.	No. on Plan.	Area in Acres.	Description.
		3355·477	*Brought forward.*
XIII. 11.	540a	·231	Pasture & slope.
,,	541	·280	Pasture.
,,	542	3·695	Arable.
,,	543	·484	Pasture.
,,	544	79·045	Arable.
,,	545	50·970	Arable & road.
,,	546	1·608	Arable.
,,	547	1·262	Arable & ruin.
,,	548	·242	Occupation road.
,,	549	·994	Knowton, homestead, garden, &c.
,,	550	1·041	Plantation.
,,	551	·185	Plantation.
,,	552	·813	Arable.
,,	553	5·874	Arable & road.
,,	554	7·755	Arable.
,,	555	25·051	Arable.
,,	556	30·193	Arable.
,,	557	5·953	Rough heathy pasture.
,,	558	2·233	Arable.
,,	559	·403	Bellmount, houses, gardens, &c.
,,	560	·121	Plantation.
,,	561	·408	Occupation road.
,,	562	·079	House, garden, &c.
,,	563	1·444	Arable.
,,	564	47·690	Rough heathy pasture.
,,	565	·287	Stanemains, house, garden, &c.
,,	566	8·913	Arable & road.
,,	567	7·486	Arable.
,,	568	1·101	Plantation.
,,	569	·311	Pasture & slope.
,,	570	·759	Pasture & slope.
,,	571	9·394	Arable.
,,	572	30·387	Arable.
,,	573	23·300	Arable.
,,	574	61·193	Rough heathy pasture.
,,	575	7·656	Arable
,,	576	·172	House, garden, &c.
,,	577	22·232	Rough heathy pasture.
,,	578	11·697	Arable & road.
,,	579	36·150	Rough heathy pasture, slope, &c.
,,	580	5·059	Arable.
,,	581	61·203	Rough heathy pasture.
,,	582	456·062	Rough heathy pasture, road, &c.
XIII. 12.	583	34·544	Arable & road.
,,	584	14·233	Rough pasture & slope.
,,	585	6·806	Arable & slope.
,,	586	7·112	Arable & road.
,,	587	·071	Headlesscross T.P., house, &c.
,,	588	·304	Headlesscross, cottage, gardens, &c.
,,	589	2·683	Arable & trees.
		4432·646	*Carried forward.*

No. of Sheet.	No. on Plan.	Area in Acres.	Description.
		4482·646	*Brought forward.*
XIII. 12.	590	·343	Arable.
,,	591	·771	Arable & road.
,,	592	32·340	Moss & waste ground.
,,	593	3·113	Arable.
,,	594	27·884	Arable, half of Breich Water, &c.
,,	595	4·461	Arable.
,,	596	·201	Plantation.
,,	597	20·177	Moss, rough heathy pasture, & pool.
,,	598	·928	Headlesscross, homestead, &c.
,,	599	·161	Plantation.
,,	600	8·413	Arable & road.
,,	601	1·416	Parish road.
,,	602	11·057	Arable & road.
,,	603	2·703	Moss.
,,	604	·359	Arable & half of Kitchen Linn.
,,	605	1·394	Rough heathy pasture.
,,	606	4·181	Arable & half of Kitchen Linn.
,,	607	1·723	Rough heathy pasture.
,,	608	7·661	Arable & half of Kitchen Linn.
,,	609	·368	Arable & half of Kitchen Linn.
,,	610	109·693	Arable, road, slope, & pool.
,,	611	1·043	Mains, homestead, garden, &c.
,,	612	3·463	Arable & trees.
,,	613	33·274	Arable.
,,	614	23·821	Moss, rough heathy pasture, &c.
,,	615	·160	Pasture & half of Kitchen Linn.
,,	616	4·093	Arable.
,,	617	38·881	Rough heathy pasture, &c.
,,	618	·686	Arable.
,,	619	11·548	Arable.
,,	620	9·442	Arable.
,,	621	·837	Causeyhill, house & garden.
,,	622	13·795	Arable & road.
XII. 14.	623	·339	Meadowhead, cottage, garden, &c.
XII. 15.	624	3·269	Arable, slope, & trees.
,,	625	·046	Waste ground.
,,	626	5·118	Plantation, slope, & rocks.
,,	627	·122	Occupation road.
,,	628	·119	Plantation.
,,	629	19·203	Arable, road, & pool.
,,	630	1·842	Plantation & slope.
,,	631	19·162	Ornamental ground, trees, & road.
,,	632	·771	Plantation & road.
,,	633	3·269	Plantation.
,,	634	1·916	Plantation.
,,	635	1·287	Plantation.
,,	636	1·044	Plantation.
,,	637	1·182	Plantation.
,,	638	·200	Pasture, old quarry & footpath.
,,	639	6·351	Plantation, half of mill lade, &c.
		4878·282	*Carried forward.*

No. of Sheet.	No. on Plan.	Area in Acres.	Description.
		4878·282	*Brought forward.*
XII. 15.	640	·633	Plantation & slope.
,,	641	·309	Plantation.
,,	642	87·767	Ornamental ground, road, &c.
,,	643	·132	Plantation.
,,	644	·100	Plantation.
,,	645	·213	Pasture & road.
,,	646	·390	Coltness Mains, houses, garden, &c.
,,	647	2·296	Plantation.
,,	648	1·579	Plantation.
,,	649	·102	Plantation.
,,	650	·182	Lodge, garden, &c.
,,	651	·288	Plantation.
,,	652	·109	House, garden, &c.
,,	653	11·188	Arable.
,,	654	1·310	Coltness Mains, offices, garden, &c.
,,	655	·790	Arable.
,,	656	11·305	Arable.
,,	657	1·197	Occupation road.
,,	658	1·079	Plantation.
,,	659	8·549	Arable.
,,	660	·346	Plantation.
,,	661	1·335	Plantation & reservoir.
,,	662	15·656	Arable & ruin.
,,	663	1·266	Drying green, pond, footpath, &c.
,,	664	·017	House.
,,	665	·228	Occupation road.
,,	666	·476	Plantation.
,,	667	·279	Plantation & footpath.
,,	668	3·161	Gardens, conservatories, &c.
,,	669	4·049	Ornamental ground & footpath.
,,	670	·611	Plantation.
,,	671	1·269	Wishaw House, &c.
,,	672	·807	Bowling green & slope.
,,	673	·260	Offices, &c.
,,	674	46·410	Wood, road, slope, rocks, &c.
,,	675	·706	Plantation.
,,	676	50·984	Ornamental ground, road, & trees.
,,	677	·688	Plantation.
,,	678	·768	Plantation.
,,	679	·913	Houses, &c. (Farmyard).
,,	680	·689	Stackyard, road, & pool.
,,	681	·151	House, garden, &c.
,,	682	16·789	Arable.
,,	683	2·775	Ornamental ground, road, &c.
,,	684	·113	Pasture, slope, & half of mill lade.
,,	685	·034	Coltness Mill.
,,	686	1·249	Pasture, half of mill lade, &c.
,,	687	·426	Lodge & gardens.
,,	688	26·064	Ornamental ground & trees.
,,	689	·529	Pasture, half of Temple Gill, &c.
		5186·848	*Carried forward.*

No. of Sheet.	No. on Plan.	Area in Acres.	Description.
		5186·848	*Brought forward.*
XII. 15.	690	·203	Wood, slope, & half of Temple Gill.
,,	691	·531	Pasture, part of Temple Gill, &c.
,,	692	·591	Pasture, half of Temple Gill, &c.
,,	693	·372	Plantation.
,,	694	7·516	Ornamental ground, road, &c.
,,	695	·230	Coltness, house, &c.
,,	696	1·108	Garden, &c.
,,	697	·594	Offices, &c.
,,	698	·880	Garden, conservatory, houses, &c.
,,	699	1·127	Plantation, road, & footpath.
,,	700	·897	Garden, &c.
,,	701	·488	Occupation road.
,,	702	3·169	Ornamental ground & trees.
,,	703	·739	Houses, &c., (Farmyard).
,,	704	·083	Pasture.
,,	705	1·403	Plantation.
,,	706	·153	Occupation road.
,,	707	028	House, &c.
,,	708	2·165	Plantation & footpath.
,,	709	6·070	Parish road.
,,	710	1·580	Plantation.
,,	711	·864	Occupation road.
,,	712	16 876	Arable.
,,	713	7·638	Arable & road.
,,	714	13·840	Arable, road, & trees.
,,	715	3·642	Plantation & road.
,,	716	5·487	Arable.
,,	717	3·024	Plantation & road.
,,	718	·321	Mossneuk, cottage, garden, &c.
,,	719	1·266	Occupation road.
,,	720	3·858	Plantation & road.
,,	721	·347	Occupation road.
,,	722	2·291	Plantation.
,,	723	·650	Occupation road (disused).
,,	724	1·739	Plantation & road.
,,	725	1·047	Plantation.
,,	726	·498	Coal pit, waste ground, &c.
,,	727	·866	Pasture.
,,	728	11·081	Plantation.
,,	729	·210	Plantation.
,,	730	·300	Plantation.
,,	731	·130	Plantation.
,,	732	10·107	Arable & trees.
,,	733	·064	Plantation.
,,	734	12·517	Arable & road.
,,	735	2·179	Parish road.
,,	736	22·038	Wood, part of Temple Gill, &c.
,,	737	12·661	Arable.
,,	738	11·812	Arable.
,,	739	·761	Plantation.
		5364·889	*Carried forward.*

No. of Sheet	No. on Plan.	Area in Acres.	Description.
		5364·889	*Brought forward.*
XII. 15.	740	3·961	Wood, part of Temple Gill, &c.
,,	741	·183	Templehall, cottage, garden, &c.
,,	742	13·609	Wood, part of Temple Gill, &c.
,,	743	·883	Plantation.
,,	744	13·471	Arable.
XII. 16.	745	1·343	Plantation.
,,	746	15·091	Arable & road.
,,	747	11·518	Wood, slope, & part of burn.
,,	748	3·511	Arable & trees.
,,	749	·292	Brushwood slope.
,,	750	12·763	Half of South Calder Water.
,,	751	2·819	Brushwood, slope, road, rocks, &c.
,,	752	2·077	Arable.
,,	753	1·371	Quarry & road.
,,	754	3·145	Brushwood, slope, rocks, & trees.
,,	755	·310	Rough pasture & slope.
,,	756	5·363	Arable & slope.
,,	757	·222	Pasture.
,,	758	15·166	Arable & road.
,,	759	·552	Rough pasture & slope.
,,	760	8·550	Arable.
,,	761	·119	Rough pasture slope.
,,	762	3·981	Arable & trees.
,,	763	7·513	Arable.
,,	764	9·709	Arable & slope.
,,	765	3·306	Brushwood, slope, road, & rocks.
,,	766	2·172	Rough pasture & slope.
,,	767	6·059	Arable.
,,	768	1·348	Rough pasture, slope, & trees.
,,	769	11·043	Arable.
,,	770	10·438	Arable & slope.
,,	771	2·378	Arable.
,,	772	6·541	Arable.
,,	773	5·588	Arable.
,,	774	10·541	Arable & old coal pits.
,,	775	8·433	Arable.
,,	776	11·602	Arable.
,,	777	·251	Arable.
,,	778	4·753	Wood, slope, & brushwood.
,,	779	1·406	Wood.
,,	780	5·499	Arable.
,,	781	4·655	Arable & road.
,,	782	6·331	Arable & old quarry.
,,	783	4·083	Arable, brushwood, & footpath.
,,	784	·251	Pasture & trees.
,,	785	15·635	Arable.
,,	786	4·013	Plantation & road.
,,	787	7·267	Arable.
,,	788	11·544	Arable.
,,	789	·468	Pasture.
		5648·016	*Carried forward.*

No. of Sheet.	No. on Plan.	Area in Acres.	Description
		5648·016	*Brought forward.*
XII. 16.	790	1·150	Branchalburn, homestead, &c.
,,	791	1·737	Occupation road.
,,	792	9·417	Arable & road.
,,	793	8·584	Arable.
,,	794	5·461	Arable.
,,	795	15·747	Arable & road.
,,	796	·293	Rough heathy pasture.
,,	797	26·683	Arable & road.
,,	798	2·173	Pasture & road.
,,	799	7·101	Arable.
,,	800	·635	West Crindledyke, homestead, &c.
,,	801	·660	Pasture.
,,	802	5·630	Arable & road.
,,	803	1·405	Arable.
,,	804	9·046	Arable.
,,	805	5·953	Arable & road.
,,	806	·338	House, gardens, &c.
,,	807	·091	Pasture.
,,	808	2·064	Brushwood, slope, half of burn, &c.
,,	809	3·698	Arable.
,,	810	·489	East Crindledyke, homestead, &c.
,,	811	·331	Pasture, slope, & half of burn.
,,	812	·518	Garden, &c.
,,	813	1·218	Rough pasture, half of burn, &c.
,,	814	1·804	Brushwood slope, & half of burn.
,,	815	13·033	Arable.
,,	816	10·633	Arable.
,,	817	20·786	Plantation, road, & pool.
,,	818	9·051	Arable & road.
,,	819	13·339	Arable.
,,	820	2·052	Coal pit, waste ground, &c.
,,	821	·674	Plantation.
,,	822	·101	Rough heathy pasture.
,,	823	2·403	Arable.
,,	824	·170	Rough heathy pasture.
,,	824a	·260	Arable.
,,	825	·571	Plantation.
,,	826	·423	Pasture.
,,	827	·280	Pasture.
,,	828	·227	Pasture.
,,	829	56·124	Moss, rough pasture, & pool.
,,	830	14·969	Plantation.
,,	831	14·002	Arable.
,,	832	6·163	Arable.
,,	833	10·913	Arable.
,,	834	1·884	Coal & Ironstone pit, waste, &c.
,,	835	1·110	Occupation road (disused).
,,	836	·320	House, garden, &c.
,,	837	7·877	Arable.
,,	838	9·333	Arable.
		5956·940	*Carried forward.*

No. of Sheet.	No. on Plan.	Area in Acres.	Description.
		5956·940	*Brought forward.*
XII. 16.	839	2·580	Pasture, road, part of burn, &c.
,,	840	·198	Pasture.
,,	841	2·739	Arable.
,,	842	6·901	Arable.
,,	843	11·530	Arable.
,,	844	1·209	Plantation.
,,	845	4·004	Arable.
,,	846	11·003	Arable & road.
,,	847	1·705	Pasture.
,,	848	2·391	Arable.
,,	849	8·134	Arable.
,,	850	1·173	Baillicsmuir, cottages, gardens, &c.
,,	851	1·043	Arable.
,,	852	·359	Cottage, garden, &c.
,,	853	·698	Cottages, gardens, &c.
,,	854	·204	Cottage, garden, &c.
,,	855	·739	Cottages, garden, &c.
,,	856	·675	Cottages, garden, &c.
,,	857	10·842	Plantation & road.
,,	858	·203	Pasture.
,,	859	6·260	Arable.
,,	860	·578	Plantation.
,,	861	4·807	Arable.
,,	862	·308	Plantation.
,,	863	·126	Plantation.
,,	864	·782	Plantation.
,,	865	·080	Plantation.
,,	866	·120	Waste ground.
,,	867	1·675	Old tram road.
,,	868	7·321	Arable.
,,	869	·283	Northmuir, cottage, garden, &c.
,,	870	1·625	Plantation & road.
,,	871	·379	Arable.
,,	872	2·093	Plantation.
,,	873	·050	Occupation road.
,,	874	2·113	Occupation road.
,,	875	9·952	Arable.
,,	876	5·218	Arable.
,,	877	5·895	Arable.
,,	878	21·128	Arable, waste ground, road, &c.
,,	879	2·326	Private Railway.
,,	880	16·203	Arable & road.
,,	881	·418	Pasture.
,,	882	4·717	Arable.
,,	883	15·286	Arable.
,,	884	14·485	Arable.
,,	885	9·710	Arable.
,,	886	·264	Pasture.
,,	887	4·184	Arable.
,,	888	·594	Arable.
		6164·250	*Carried forward.*

No. of Sheet.	No. on Plan.	Area in Acres.	Description.
		6164·250	*Brought forward.*
XII. 16.	889	·331	Whitestripe, homestead, &c.
,,	890	·683	Arable.
,,	891	·322	Houses, gardens, &c.
,,	892	·700	Houses, gardens, &c.
,,	893	·987	Houses, gardens, &c.
,,	894	·449	Houses, gardens, &c.
,,	895	1·338	Houses, gardens, &c.
,,	896	·336	Houses, gardens, &c.
,,	897	·064	Pasture.
,,	898	·917	Houses, gardens, &c.
,,	899	2·608	Waste ground, old coal mines, &c.
,,	900	2·016	Waste ground, tram road, &c.
,,	901	17·288	Pasture, slope, & old coal pit.
,,	902	·623	Coal pit, waste ground, &c.
,,	903	3·225	Waste ground & slope.
,,	904	6·302	Arable, old coal pit, &c.
,,	905	10·333	Arable.
,,	906	4·121	Arable.
,,	907	14·460	Arable.
,,	908	1·159	Plantation.
,,	909	6·033	Arable.
,,	910	9·657	Arable.
,,	911	14·503	Arable, road, & waste ground.
,,	912	·456	Occupation road.
,,	913	6·043	Arable.
,,	914	7·283	Arable & road.
,,	915	10·732	Arable.
,,	916	·766	Plantation.
,,	917	1·395	Pasture & road.
,,	918	·595	Plantation.
,,	919	1·626	Church, school, &c.
,,	920	·661	Waste ground & road.
,,	921	1·777	Houses, gardens, &c.
,,	922	2·685	Houses, gardens, &c.
,,	923	·179	Public road.
,,	924	·353	Public road.
,,	925	·440	Stables, yard, &c.
,,	926	·230	Waste ground.
,,	927	·479	Houses, gardens, &c.
,,	928	·090	Occupation road.
,,	929	·638	Houses, gardens, &c.
,,	930	9·471	Arable.
,,	931	1·475	Houses, gardens, &c.
,,	932	7·039	Waste ground, slope, tram road, &c.
,,	933	·371	Auchterhall, cottages, gardens, &c.
XIII. 13.	934	·330	Plantation.
,,	935	5·504	Plantation, slope, & footpath.
,,	936	·020	Lodge.
,,	937	·250	Pasture, road, & trees.
,,	938	5·330	Ornamental ground, road, trees, &c,
		6328·923	*Carried forward.*

No. of Sheet.	No. on Plan.	Area in Acres.	Description.
		6328·923	*Brought forward.*
XIII. 13.	939	8·122	Pond.
,,	940	·330	Plantation.
,,	941	080	Plantation.
,,	942	·151	Plantation.
,,	943	·071	Plantation & slope.
,,	944	18·087	Ornamental ground, road, &c.
,,	945	10·663	Ornamental ground, house, &c.
,,	946	·401	Plantation.
,,	947	·763	Plantation & footpath.
,,	948	·495	Offices, &c.
,,	949	·291	Stackyard.
,,	950	·418	Plantation.
,,	951	·783	Occupation road.
,,	952	8·826	Arable.
,,	953	5·359	Arable.
,,	954	9·676	Plantation.
,,	955	15·886	Arable.
,,	956	1·568	Arable & trees.
,,	957	3·373	Arable, slope, & trees.
,,	958	·569	Pasture, slope, & trees.
,,	959	1·702	Arable.
,,	960	1·888	Arable & slope.
,,	961	·312	Plantation & slope.
,,	962	3·177	Arable, slope, & trees.
,,	963	·381	Parish road.
,,	964	·084	Pasture.
,,	965	1·031	Houses, gardens, &c.
,,	966	·549	Houses, garden, &c.
,,	967	·661	House, garden, &c.
,,	968	·169	Plantation.
,,	969	·391	Plantation.
,,	970	·121	Plantation.
,,	971	·583	Houses, gardens, &c.
,,	972	·159	Plantation.
,,	973	·331	Houses, garden, &c.
,,	974	·217	Plantation.
,,	975	7·383	Plantation, slope, & footpath.
,,	976	·986	Ornamental ground, slope, &c.
,,	977	·567	Church, &c.
,,	978	·812	House, garden, &c.
,,	979	1·064	Houses, gardens, &c.
,,	980	·166	Plantation.
,,	981	·312	House, garden, &c.
,,	982	5·536	Arable.
,,	983	1·483	Plantation.
,,	984	6·253	Ornamental ground & trees.
,,	985	·530	Plantation.
,,	986	1·944	Parish road.
,,	987	10·890	Arable.
,,	988	2·267	Plantation.
		6466·784	*Carried forward.*

No. of Sheet.	No. on Plan.	Area in Acres.	Description.
		6456·784	*Brought forward.*
XIII. 13.	989	9·499	Arable & trees.
,,	990	·175	Plantation.
,,	991	·302	Plantation.
,,	992	15·147	Arable & trees.
,,	993	6·794	Wood.
,,	994	4·939	Wood.
,,	995	·224	Occupation road.
,,	996	7·485	Rough heathy pasture.
,,	997	15·216	Arable, road, & trees.
,,	998	1·235	Rough pasture & road.
,,	999	·225	Rough heathy pasture.
,,	1000	10·006	Arable & road.
,,	1001	29·976	Arable & road.
,,	1002	·680	Pasture, slope, & trees.
,,	1003	11·567	Arable, slope, & trees.
,,	1004	·487	Waste ground.
,,	1005	·508	Houses, gardens, &c.
,,	1006	·353	House, garden, &c.
,,	1007	·060	Houses.
,,	1008	·975	Arable.
,,	1009	1·197	Houses & gardens.
,,	1010	1·143	Pasture, slope, trees, & rocks.
,,	1011	7·046	Arable, road, & slope.
,,	1012	·291	Arable.
,,	1013	·265	Pasture, slope, & quarry.
,,	1014	·216	Garden.
,,	1015	·367	Bridgend, cottages, gardens, &c.
,,	1016	·701	Pasture, slope, & trees.
,,	1017	2·693	Arable & trees.
,,	1018	1·056	Pasture & trees.
,,	1019	1·622	Arable.
,,	1020	5·173	Arable.
,,	1021	·268	Plantation.
,,	1022	1·032	Pasture, trees, & slope.
,,	1023	12·041	Arable & slope.
,,	1024	9·523	Arable & waste ground.
,,	1025	16·461	Arable.
,,	1026	·330	Westertonhill, house, garden, &c.
,,	1027	·326	Carney Cottage, garden, &c.
,,	1028	7·770	Arable.
,,	1029	3·405	Parish road.
,,	1030	23·500	Arable.
,,	1031	4·630	Wood.
,,	1032	·134	Occupation road.
,,	1033	20·095	Wood & road.
,,	1034	6·627	Arable.
,,	1035	15·732	Rough heathy pasture.
,,	1036	11·617	Arable.
,,	1037	5·056	Arable, road, & footpath.
,,	1038	·290	Occupation road.
		6743·848	*Carried forward.*

No. of Sheet.	No. on Plan.	Area in Acres.	Description.
		6743·848	*Brought forward.*
XIII. 13.	1039	39·410	Plantation.
,,	1040	2·527	Arable.
,,	1041	10·432	Arable.
,,	1042	9·217	Arable.
,,	1043	·198	Rough pasture slope.
,,	1044	1·990	Arable.
,,	1045	2·416	Arable.
,,	1046	·143	Pasture.
,,	1047	1·204	Arable & trees.
,,	1048	·663	Pasture, slope, & trees.
,,	1049	14·816	Arable, slope, & trees.
,,	1050	1·040	Plantation.
,,	1051	10·752	Arable, slope, & trees.
,,	1052	3·267	Plantation & slope.
,,	1053	2·658	Arable.
,,	1054	·997	Cathburn, house, offices, &c.
,,	1055	1·470	Arable.
,,	1056	14·685	Arable.
,,	1057	23·780	Arable.
,,	1058	30·955	Moss & trees.
,,	1059	·488	Pasture.
,,	1060	6·583	Arable.
,,	1061	2·268	Plantation & road.
,,	1062	7·765	Arable.
,,	1063	12·641	Arable & road.
,,	1064	·263	Plantation.
,,	1065	·394	Sharnothshield, homestead, &c.
,,	1066	1·311	Arable.
,,	1067	·397	Plantation.
,,	1068	·075	Waste ground.
,,	1069	12·483	Arable & road.
,,	1070	·201	Plantation.
,,	1071	·500	Gallowhill, homestead, garden, &c.
,,	1072	8·162	Arable & road.
,,	1073	3·421	Plantation.
,,	1074	9·518	Arable.
,,	1075	3·716	Plantation.
,,	1076	1·208	Rough heathy pasture.
,,	1077	14·872	Arable.
,,	1078	·201	Pasture & slope.
,,	1079	·441	Wood & slope.
,,	1080	·190	Pasture.
,,	1081	·535	Allanton Flax Mill, &c.
,,	1082	·779	Pasture, slope, & trees.
,,	1083	·403	House, garden, &c.
,,	1084	1·227	Plantation & part of mill lade.
,,	1085	5·730	Arable, road, & slope.
,,	1086	3·235	Occupation road.
,,	1087	8·031	Arable & road.
,,	1088	·404	Pasture, slope, & limekiln.
		7023·910	*Carried forward.*

No. of Sheet.	No. on Plan.	Area in Acres.	Description.
		7023·910	*Brought forward.*
XIII. 13.	1089	·569	Coal pit, waste ground, &c.
,,	1090	17·983	Arable.
,,	1091	·403	Plantation.
,,	1092	1·168	Plantation.
,,	1093	5·799	Arable & road.
,,	1094	·690	Plantation.
,,	1095	1·090	Plantation.
,,	1096	9·630	Arable.
,,	1097	12·895	Arable & road.
,,	1098	·760	Plantation.
,,	1099	·328	Plantation.
,,	1100	·163	Plantation.
,,	1101	·059	Pasture.
,,	1102	4·563	Arable, half of Auchter Water, &c.
,,	1103	·838	Plantation.
,,	1104	1·310	Plantation.
,,	1105	9·670	Arable & road.
,,	1106	·851	Plantation.
,,	1107	5·012	Arable & trees.
,,	1108	1·433	Plantation, rocks, & half of water.
,,	1109	9·567	Arable.
,,	1110	·869	Daviesdykes, homestead, &c.
,,	1111	1·011	Occupation road.
,,	1112	6·586	Arable.
,,	1113	11·692	Arable, slope, footpath, &c.
,,	1114	7·694	Arable & part of mill lade.
,,	1115	·299	Plantation.
,,	1116	·484	Pasture.
,,	1117	10·016	Arable.
,,	1118	9·110	Arable.
,,	1119	1·617	Plantation.
,,	1120	13·214	Arable.
,,	1121	1·602	Plantation.
,,	1122	10·985	Arable & part of Auchter Water,
,,	1123	·179	Waste ground & half of water.
,,	1124	2·338	Arable, part of Auchter Water, &c.
,,	1125	11·923	Parish road.
,,	1126	10·752	Arable, half of Auchter Water, &c.
,,	1127	·421	Pasture, part of Auchter Water, &c.
,,	1128	2·685	Arable, half of Auchter Water, &c.
,,	1129	19·210	Arable, part of Auchter Water, &c.
XIII. 14.	1130	8·316	Arable & road.
,,	1131	9·976	Arable & road.
,,	1132	16·580	Arable & road.
,,	1133	1·064	Rough heathy pasture.
,,	1134	·590	Plantation.
,,	1135	·973	Duntyblae, homestead, &c.
,,	1136	3·897	Arable & road.
,,	1137	37·645	Rough heathy pasture, road, &c.
,,	1138	7·181	Arable, road, & pool.
		7317·600	*Carried forward.*

No. of Sheet.	No. on Plan.	Area in Acres.	Description.
		7317·600	*Brought forward.*
XIII. 14.	1139	·191	Plantation.
,,	1140	·382	Garden.
,,	1141	·420	Pasture.
,,	1142	·381	Plantation.
,,	1143	13·027	Arable & road.
,,	1144	34·519	Rough heathy pasture, road, &c.
,,	1145	1·182	Rough heathy pasture.
,,	1146	8·231	Rough heathy pasture.
,,	1147	10·255	Arable.
,,	1148	2·641	Rough heathy pasture.
,,	1149	·721	Rough heathy pasture.
,,	1150	7·846	Rough heathy pasture.
,,	1151	6·333	Arable.
,,	1152	6·186	Arable.
,,	1153	·789	Rough heathy pasture.
,,	1154	3·955	Arable.
,,	1155	6·249	Rough heathy pasture.
,,	1156	9·559	Rough heathy pasture.
,,	1157	48·966	Arable & road.
,,	1158	3·626	Plantation.
,,	1159	5·927	Arable.
,,	1160	·271	Blackhall Cottage, garden, &c.
,,	1161	·139	Occupation road.
,,	1162	2·126	Arable.
,,	1163	2·810	Rough heathy pasture.
,,	1164	1·351	Arable.
,,	1165	73·098	Moss, rough heathy pasture, &c.
,,	1166	22·626	Moss & rough heathy pasture.
,,	1167	15·112	Redmire Loch.
,,	1168	37·884	Moss & rough heathy pasture.
,,	1169	5·653	Rough heathy pasture.
,,	1170	2·966	Rough heathy pasture.
,,	1171	10·361	Pasture.
,,	1172	12·695	Arable & road.
,,	1173	85·804	Railway (part of).
,,	1174	3·359	Arable.
,,	1175	·738	Daringavel, homestead, garden, &c.
,,	1176	80·589	Arable & road.
,,	1177	13·879	Arable.
,,	1178	4·634	Plantation.
,,	1179	8·704	Rough heathy pasture.
,,	1180	13·902	Arable.
,,	1181	8·292	Rough heathy pasture.
,,	1182	2·420	Old gravel pits, & house.
,,	1183	·201	Plantation & footpath.
,,	1184	·116	Garden, &c.
,,	1185	·279	Dura, house, garden, &c.
,,	1186	·685	Ornamental ground, road, & trees.
,,	1187	1·775	Arable, part of Rumbling Sikes, &c.
,,	1188	·515	Plantation.
		7901·970	*Carried forward.*

No. of Sheet.	No. on Plan.	Area in Acres.	Description.
		7901·970	*Brought forward.*
XIII. 14.	1189	·482	Plantation.
,,	1190	·551	House, garden, &c.
,,	1191	·229	Plantation.
,,	1192	10·529	Arable.
,,	1193	1·230	Rough heathy pasture.
,,	1194	1·063	Plantation.
,,	1195	3·221	Arable.
,,	1196	5·022	Arable.
,,	1197	·539	Plantation.
,,	1198	5·085	Rough heathy pasture.
,,	1199	6·270	Moss,
,,	1200	26·348	Moss.
,,	1201	42 533	Moss & rough heathy pasture.
,,	1202	·145	Plantation.
,,	1203	3·912	Arable, trees, & ruin.
,,	1204	·821	Davisdykes, homestead & garden.
,,	1205	·044	Houses, &c.
,,	1206	1·156	Arable & slope.
,,	1207	12·434	Arable, road, & slope.
,,	1208	·224	Plantation.
,,	1209	4·030	Parish road.
,,	1210	·097	Arable & slope.
,,	1211	11·805	Arable, half of Rumbling Sikes, &c.
,,	1212	21·722	Rough pasture, &c.
,,	1213	·526	Arable & half of Rumbling Sikes.
,,	1214	1·370	Arable & part of Rumbling Sikes.
,,	1215	·669	Kirkhall, homestead, gardens, &c.
,,	1216	·549	Arable.
,,	1217	3·536	Arable.
,,	1218	2 435	Arable.
,,	1219	2·709	Arable.
,,	1220	10·500	Rough heathy pasture.
,,	1221	8·359	Arable.
,,	1222	10·507	Arable.
,,	1223	20·059	Arable.
,,	1224	15·261	Rough heathy pasture.
,,	1225	1·586	Arable.
,,	1226	22·889	Rough heathy pasture.
,,	1227	·463	Ironstone pit, waste ground, &c.
,,	1228	.150	Garden & slope.
,,	1229	·300	Rough pasture, &c.
,,	1230	·331	Plantation, &c.
,,	1231	5·368	Arable.
,,	1232	1·028	Rough heathy pasture.
,,	1233	2·986	Arable.
,,	1234	2·101	Rough heathy pasture.
,,	1235	8·801	Arable.
,,	1236	1·849	Pasture.
,,	1237	2·036	Arable.
,,	1238	17·657	Rough heathy pasture.
		8205·487	*Carried forward.*

No. of Sheet.	No. on Plan.	Area in Acres.	Description.
		8205·487	*Brought forward.*
XIII. 14.	1239	61·052	Arable & road.
XIII. 15.	1240	115·475	Rough heathy pasture & sheep ree.
,,	1241	22·011	Pasture.
,,	1242	34·287	Arable.
,,	1243	37·736	Arable.
,,	1244	7·856	Arable.
,,	1245	14·033	Arable.
,,	1246	206·442	Rough heathy pasture.
,,	1247	14·631	Arable.
,,	1248	6·723	Arable.
,,	1249	1·079	Arable.
,,	1250	·581	Arable.
,,	1251	7·945	Arable & ruin (Larklaw).
,,	1252	185·023	Rough heathy pasture.
,,	1253	68·131	Rough heathy pasture, &c.
,,	1254	9·964	Arable.
,,	1255	1·104	Arable.
,,	1256	·397	Muirmains, homestead, garden, &c.
,,	1257	·880	Pasture.
,,	1258	23·659	Moss.
,,	1259	2·932	Plantation.
,,	1260	33·965	Moss.
,,	1261	17·586	Arable.
,,	1262	24·754	Rough heathy pasture.
,,	1263	4·895	Arable.
XIII. 16.	1264	245·832	Rough heathy pasture, road, &c.
,,	1265	146·192	Rough heathy pasture, &c.
,,	1266	1·797	Marsh.
,,	1267	·014	Marsh
XVIII. 2.	1268	1·567	Plantation & road.
,,	1269	10·365	Plantation & road.
,,	1270	7·546	Plantation & road.
,,	1271	·110	Houses, garden, &c.
,,	1272	·682	Shieldmuir Pit (Coal), waste, &c.
,,	1273	·123	Occupation road.
,,	1274	1·311	Waste ground.
,,	1275	1·265	Railway (private).
,,	1276	16·137	Arable.
,,	1277	·538	Plantation.
,,	1278	·479	Plantation.
,,	1279	·100	Pool.
,,	1280	·246	Plantation.
,,	1281	·268	Plantation.
,,	1282	·083	Plantation.
,,	1283	·230	Plantation.
,,	1284	·735	House, garden, &c.
,,	1285	·972	Garden, &c.
,,	1286	·287	Occupation road.
,,	1287	·085	House, &c.
,,	1288	7·450	Arable.
		9553·042	*Carried forward.*

No. of Sheet.	No. on Plan.	Area in Acres.	Description.
		9553·042	*Brought forward.*
XVIII. 2.	1289	7·108	Arable & whins.
,,	1290	9·913	Plantation, road, part of burn, &c.
,,	1291	2·899	Arable.
,,	1292	·522	Arable.
,,	1293	·154	Houses, gardens, &c.
,,	1294	1·641	Muirhouse, coal pit, waste, &c.
,,	1295	37·428	Arable, slope, & part of burn.
,,	1296	1·599	Private Railway.
,,	1297	52·773	Arable, slope, & part of burn.
,,	1298	3·362	Orchard, road, &c.
,,	1299	·222	Muirhouse, house, offices, &c.
,,	1300	·894	Ornamental ground, road &c.
,,	1301	·776	Garden, &c.
,,	1302	·089	Pasture.
,,	1303	13·603	Arable & road.
,,	1304	12·663	Arable.
,,	1305	10·237	Arable.
,,	1306	12·114	Arable & road.
,,	1307	31·318	Arable.
,,	1308	1·345	Coal pit, waste ground, &c.
,,	1309	4·902	Parish road.
,,	1310	6·515	Plantation & slope.
,,	1311	13·561	Arable.
,,	1312	·674	Arable & garden.
,,	1313	·951	Low Muirhouse, house, offices, &c.
,,	1314	2·374	Arable.
,,	1315	1·045	Coal pit, waste ground, &c.
,,	1316	8·014	Arable & road.
,,	1317	2·957	Kirkhill, cottage, garden, &c.
,,	1318	·153	Pasture & trees.
,,	1319	1·927	Parish road.
,,	1320	·485	Kirkhill Cottage, garden, &c.
,,	1321	27·767	Arable.
,,	1322	2·787	Clydesdale Pit (Coal), waste, &c.
,,	1323	23 977	Arable.
XVIII. 3.	1324	52·845	Arable & road.
,,	1325	19·166	Wood.
,,	1326	·559	Curling pond.
,,	1327	1·375	Occupation road.
,,	1328	·712	Plantation.
,,	1329	·232	Plantation.
,,	1330	2·969	Occupation road.
,,	1331	12·099	Arable.
,,	1332	8·605	Arable.
,,	1333	6·641	Arable.
,,	1334	2 596	Pasture, road, & Temington Quarry.
,,	1335	3·671	Arable.
,,	1336	37·035	Arable & road.
,,	1337	9·304	Arable.
,,	1338	·178	Ornamental ground & footpath.
		10009·781	*Carried forward.*

No. of Sheet.	No. on Plan.	Area in Acres.	Description.
		10009·781	*Brought forward.*
XVIII. 3.	1339	·267	Murraysacre, house, garden, &c.
,,	1340	·400	Occupation road.
,,	1341	·139	Plantation.
,,	1342	·250	Plantation.
,,	1343	2·319	Plantation.
,,	1344	1·501	Plantation.
,,	1345	1·044	Coal pit, houses, gardens, &c.
,,	1346	1·734	Waste ground & house.
,,	1347	2·021	Railway (private).
,,	1348	1·303	Railway (private).
,,	1349	·660	Coal pit, waste ground, &c.
,,	1350	·778	Waste ground.
,,	1351	·512	Plantation & footpath.
,,	1352	10·037	Arable.
,,	1353	12·086	Arable.
,,	1354	·334	Plantation.
,,	1355	·718	Occupation road.
,,	1356	1·495	Plantation.
,,	1357	·158	Pasture, road, trees, & house.
,,	1358	·547	Houses, garden, &c.
,,	1359	·241	Ornamental ground & road.
,,	1360	9·777	Arable.
,,	1361	·526	Occupation road.
,,	1362	2·377	Arable.
,,	1363	5·694	Arable.
,,	1364	·237	Heatheryhill, house, garden, &c.
,,	1365	·590	Pasture & slope.
,,	1366	·759	Reservoir.
,,	1367	7·789	Arable.
,,	1368	·426	House, ornamental ground, &c.
,,	1369	2·922	Houses, gardens, &c.
,,	1370	·589	Parish road.
,,	1371	3·172	Houses, gardens, &c.
,,	1372	6·042	Arable & tram road.
,,	1373	2·293	Ironstone pit, waste ground, &c.
,,	1374	1·523	Houses, gardens, &c.
,,	1375	·177	Public road.
,,	1376	·254	Occupation road.
,,	1377	1·967	Pasture, road, slope, & footpath.
,,	1378	1·501	Reservoir.
,,	1379	1·034	Reservoir.
,,	1380	8·311	Public park & footpath.
,,	1381	·407	Plantation.
,,	1382	·342	Plantation.
,,	1383	2·855	Arable.
,,	1384	2·777	Arable.
,,	1385	1·632	Plantation.
,,	1386	3·367	Arable.
,,	1387	2·934	Arable & road.
,,	1388	1·399	Arable.
		10122·898	*Carried forward.*

No. of Sheet.	No. on Plan.	Area in Acres.	Description.
		10122·898	*Brought forward.*
XVIII. 3.	1389	1·849	Arable.
,,	1390	·351	Auchenstewart, houses, &c.
,,	1391	·913	Garden, &c.
,,	1392	·905	Plantation, road, & footpath.
,,	1393	2·140	Arable.
,,	1394	·558	Quarry.
,,	1395	·980	Plantation.
,,	1396	7·021	Arable.
,,	1397	·436	Meadowburn, house, garden, &c.
,,	1398	·301	Houses, garden, &c.
,,	1399	·200	Plantation.
,,	1400	8·539	Arable.
,,	1401	·944	Cockedhat, houses, gardens, &c.
,,	1402	·373	Plantation.
,,	1403	·380	Plantation.
,,	1404	1·741	Waste ground, &c.
,,	1405	2·354	Houses, garden, &c.
,,	1406	·502	Waste ground.
,,	1407	54·318	Arable.
,,	1408	2·484	Waste ground, old pit (coal), &c.
,,	1409	1·799	Arable.
,,	1410	·292	Pasture.
,,	1411	·309	Plantation.
,,	1412	3·023	Plantation.
,,	1413	3·758	Clay ground.
,,	1414	·119	Houses, garden, &c.
,,	1415	1·386	Brick & Tile Works, &c.
,,	1416	·657	Houses, gardens, &c.
,,	1417	3·377	Waste ground, old pit (coal), &c.
,,	1418	·309	Pools.
,,	1419	2·813	Distillery, &c.
,,	1420	·301	Reservoir.
,,	1421	1·427	Houses, gardens, &c.
,,	1422	1·698	House, garden, &c.
,,	1423	1·220	Public road.
,,	1424	·927	Houses, gardens, &c.
,,	1425	1·194	Houses, garden, &c.
,,	1426	·109	Pool & waste ground.
,,	1427	1·227	Waste ground, old pit (coal), &c.
,,	1428	1·291	Houses, gardens, &c.
,,	1429	·806	Railway (private).
,,	1430	2·506	Arable.
,,	1431	1·212	Arable.
,,	1432	1·480	Houses, gardens, &c.
,,	1433	·247	Public road.
,,	1434	·886	Arable.
,,	1435	·380	Gas Works, &c.
,,	1436	3·248	Houses, gardens, &c.
,,	1437	·639	Arable & road.
,,	1438	·380	Waste ground & rocks.
		10249·207	*Carried forward.*

No. of Sheet.	No. on Plan.	Area in Acres.	Description.
		10249·207	*Brought forward.*
XVIII. 3.	1439	·288	Houses, gardens, &c.
,,	1440	3·081	Quarry, waste ground, &c.
,,	1441	1·017	Arable.
,,	1442	3·135	Arable.
,,	1443	·914	Public road.
,,	1444	·680	Occupation road.
,,	1445	4·787	Arable.
,,	1446	4·047	Houses, gardens, &c.
,,	1447	·093	Public school.
,,	1448	1·133	Play ground & footpath.
,,	1449	2·264	Houses, gardens, &c.
,,	1450	1·529	Pasture, slope, coal pit, &c.
,,	1451	1·468	Houses, gardens, &c.
,,	1452	1·972	Arable & plantation.
,,	1453	10·663	Arable & road.
,,	1454	·824	Occupation road.
,,	1455	2·677	Arable & trees.
,,	1456	·962	Houses, gardens, &c.
,,	1457	1·175	Houses, gardens, &c.
,,	1458	2·505	Houses, gardens, &c.
,,	1459	·658	Houses, garden, &c.
,,	1460	·077	Plantation.
,,	1461	1·391	Houses, gardens, &c.
,,	1462	2·124	Houses, gardens, &c.
,,	1463	·118	Public road.
,,	1464	2·693	Houses, gardens, &c.
,,	1465	1·054	Houses, gardens, &c.
,,	1466	·828	Public road.
,,	1467	·668	Arable.
,,	1468	·599	Plantation.
,,	1469	·574	Garden, &c.
,,	1470	·696	Arable.
,,	1471	·181	Occupation road.
,,	1472	1·327	Houses, gardens, &c.
,,	1473	·522	Public road.
,,	1474	2·043	Arable.
,,	1475	6·993	Arable.
,,	1476	·699	Plantation & road.
,,	1477	7·034	Arable.
,,	1478	7·157	Arable & embankment
,,	1479	2·486	Curling pond.
,,	1480	2·748	Plantation & road.
,,	1481	12·407	Arable, trees, & footpath.
,,	1482	7·995	Arable, old quarry, slope, & pool.
,,	1483	·103	House & gardens.
,,	1484	13·837	Wishaw Iron Works, flaxmill, &c
,,	1485	·798	Wishaw Iron Works (part of).
,,	1486	·768	Wishaw Iron Works (part of).
,,	1487	4·360	Flaxmill Firebrick Works (part of) &c.
,,	1488	2·443	Arable & pool.
		10379·802	*Carried forward.*

No. of Sheet.	No. on Plan.	Area in Acres.	Description.
		10379·802	*Brought forward.*
XVIII. 3.	1489	1·854	Parish road.
,,	1490	15·185	Arable.
,,	1491	1·516	Dundyvan Rows, houses, &c.
,,	1492	·305	Pasture.
,,	1493	19·079	Arable.
,,	1494	8·061	Arable.
,,	1495	9·286	Arable.
,,	1496	1·624	Private railway.
,,	1497	·819	Old coal pit, waste ground, &c.
,,	1498	·835	Houses, garden, &c.
,,	1499	·152	Occupation road.
,,	1500	·478	Public road.
,,	1501	·843	Houses, garden, &c.
,,	1502	2·609	Houses, gardens, &c.
,,	1503	·889	Parish road.
,,	1504	2·031	Houses, gardens, &c.
,,	1505	1·470	Houses, gardens, &c.
,,	1506	4·403	Arable.
,,	1507	1·022	Houses, gardens, &c.
,,	1508	·773	Houses, garden, &c.
,,	1509	1·045	Arable.
,,	1510	1·890	Houses, gardens, &c.
,,	1511	6·029	Arable.
,,	1512	1·111	Pasture.
,,	1513	·580	Public road.
,,	1514	1·270	Pasture & road.
,,	1515	2·935	Houses, gardens, &c.
,,	1516	·198	Arable.
,,	1517	·549	Houses, gardens, &c.
,,	1518	·240	Public road.
,,	1519	·917	Houses, gardens, &c.
,,	1520	1·373	Houses, gardens, &c.
,,	1521	1·766	Arable.
,,	1522	·271	Public road.
,,	1523	1·052	Houses, &c.
,,	1524	2·648	Houses, &c.
,,	1525	·138	Occupation road.
,,	1526	7·230	Arable & footpath.
,,	1527	3·376	Arable.
,,	1528	1·142	Houses, gardens, &c.
,,	1529	·100	Public road.
,,	1530	2·341	Houses, gardens, &c.
,,	1531	·097	Public road.
,,	1532	5·981	Arable.
,,	1533	4·566	Houses, gardens, &c.
,,	1534	1·564	Houses, gardens, &c.
,,	1535	4·356	Plantation.
,,	1536	8·664	Arable.
,,	1537	7·521	Arable.
,,	1538	15·617	Arable.
		10539·603	*Carried forward.*

No. of Sheet.	No. on Plan.	Area in Acres.	Description.
		10539·603	*Brought forward.*
XVIII. 3.	1539	5·531	Arable & road.
,,	1540	8·786	Arable.
,,	1541	9·402	Arable & footpath.
,,	1542	4·462	Wishaw Saw Mill, &c.
,,	1543	·428	Pool.
,,	1544	3·456	Brick works, coal pit, &c.
,,	1545	8·797	Arable.
,,	1546	3·222	Arable & road.
,,	1547	·133	House, &c.
,,	1548	5·813	Arable & pool.
,,	1549	·292	Houses, garden, &c.
,,	1550	·731	Houses, gardens, &c.
,,	1551	8·141	Arable & road.
,,	1552	·946	Coal pit, waste ground, &c.
,,	1553	·356	Arable & footpath.
,,	1554	·341	Thornlie, homestead, garden, &c.
,,	1555	1·431	Arable.
,,	1556	6·335	Arable & footpath.
,,	1557	5·353	Arable.
,,	1558	·798	Occupation road.
,,	1559	5·381	Arable & footpath.
,,	1560	9·641	Arable & footpath.
,,	1561	2·246	Pasture, slope, & footpath.
,,	1562	·608	Coal pit, waste ground, &c.
,,	1563	9·757	Arable, waste ground, & slope.
,,	1564	·109	Public road.
,,	1565	·694	Houses, &c.
,,	1566	2·302	Houses, gardens, &c.
,,	1567	·481	Pasture & slope.
,,	1568	11·099	Arable & slope.
,,	1569	·149	Pasture.
,,	1570	12·403	Arable.
,,	1571	·447	Arable.
,,	1572	5·935	Arable.
,,	1573	·368	Dimsdale, cottages, garden, &c.
,,	1574	·409	Bush, cottages, garden, &c.
,,	1575	17·907	Turnpike road.
,,	1576	·282	Plantation.
,,	1577	·178	House, garden, &c.
,,	1578	·321	Waste ground.
,,	1579	6·979	Arable.
,,	1580	9·023	Arable.
,,	1581	·561	Waste ground & slope.
,,	1582	·622	Reservoir
,,	1583	·435	Old coal pit, waste ground, &c.
,,	1584	1·632	Ornamental ground, road, & trees.
,,	1585	·559	Occupation road.
,,	1586	1·256	West Netherton, homestead, &c.
,,	1587	9·629	Arable.
,,	1588	7·950	Arable.
		10733·720	*Carried forward.*

No. of Sheet.	No. on Plan.	Area in Acres.	Description
		10733·720	*Brought forward.*
XVIII. 3.	1589	·060	Pasture.
,,	1590	12·045	Arable.
,,	1591	·099	Waste ground, &c.
,,	1592	·188	Wishaw Station, garden, &c.
,,	1593	·100	Plantation.
,,	1594	·803	Houses, gardens, &c.
,,	1595	14·771	Arable.
,,	1596	7·296	Arable.
,,	1597	4·189	Arable.
,,	1598	6·326	Arable.
,,	1599	13·023	Plantation, road, slope, & footpath.
,,	1600	4·411	Arable.
,,	1601	16·947	Arable.
,,	1602	·251	Thornhill, houses, garden, &c.
,,	1603	·770	Arable.
XVIII. 4.	1604	·155	Plantation.
,,	1605	·605	Plantation.
,,	1606	3·050	Arable.
,,	1607	1·460	Old Ironstone Pit, waste, &c.
,,	1608	3·677	Plantation & road.
,,	1609	·090	House & garden.
,,	1610	4·263	Arable.
,,	1611	4·699	Arable.
,,	1612	1·012	Foulsykes, homestead, garden, &c.
,,	1613	4·542	Arable.
,,	1614	1·171	Plantation.
,,	1615	8·939	Arable.
,,	1616	·372	Reservoir.
,,	1617	11·348	Arable, road, & embankment.
,,	1618	·894	Waste ground & tram road.
,,	1619	·140	Occupation road.
,,	1620	·130	Pasture.
,,	1621	·875	Houses, gardens, &c.
,,	1622	·631	Houses, garden, &c.
,,	1623	·388	Pond.
,,	1624	·478	Ponds.
,,	1625	·419	Garden.
,,	1626	·747	Pasture, half of mill lade, &c.
,,	1627	11·261	Arable, road, footpath, &c.
,,	1628	1·186	Plantation.
,,	1629	8·804	Arable.
,,	1630	·106	Plantation.
,,	1631	·175	Plantation & footpath.
,,	1632	·373	Manse, garden, &c.
,,	1633	·149	Plantation.
,,	1634	5·187	Arable.
,,	1635	·183	Plantation.
,,	1636	10·914	Arable.
,,	1637	·468	Thrashbush, homestead, &c.
,,	1638	·569	Arable.
		10904·459	*Carried forward.*

No. of Sheet.	No. on Plan.	Area in Acres.	Description.
		10904·459	*Brought forward.*
XVIII. 4.	1639	1·601	Arable & road.
,,	1640	·696	Houses, gardens, &c.
,,	1641	·317	Plantation.
,,	1642	·380	Church, &c.
,,	1643	·190	Houses, &c.
,,	1644	1·262	Burial ground, ruin, &c.
,,	1645	1·211	Houses, gardens, &c.
,,	1646	5·856	Arable & road.
,,	1647	3·011	Houses, gardens, &c.
,,	1648	7·189	Public road.
,,	1649	4·010	Houses, gardens, &c.
,,	1650	5·595	Arable.
,,	1651	·244	Embankment (pasture).
,,	1652	·309	Reservoir.
,,	1653	1·969	House, gardens, &c.
,,	1654	1·429	Arable.
,,	1655	·069	Arable.
,,	1656	1·032	Arable.
,,	1657	·283	House, garden, &c.
,,	1658	1·024	Houses, gardens, &c.
,,	1659	·099	Plantation.
,,	1660	·293	Occupation road.
,,	1661	1·101	Houses, gardens, &c.
,,	1662	·799	Houses, garden, &c.
,,	1663	1·105	Houses, gardens, &c.
,,	1664	·070	Houses.
,,	1665	1·298	Pasture & road.
,,	1666	·362	Plantation.
,,	1667	·741	Houses, gardens, &c.
,,	1668	1·297	Houses, garden, &c.
,,	1669	1·878	Arable & road.
,,	1670	·712	Plantation & road.
,,	1671	4·047	Quarry, road, house, & footpath.
,,	1672	·077	Houses.
,,	1673	598	Plantation.
,,	1674	·329	Plantation.
,,	1675	1·481	Old occupation road & plantation.
,,	1676	5·621	Arable.
,,	1677	1·043	Parish road.
,,	1678	6·484	Plantation.
,,	1679	5·779	Waste ground & road.
,,	1680	·451	Tram road.
,,	1681	·129	Houses, &c.
,,	1682	1·307	Plantation, road, & footpath.
,,	1683	1·190	Plantation.
,,	1684	·968	Garden, conservatory, &c.
,,	1685	·754	Offices, &c.
,,	1686	·127	Newmains House, &c.
,,	1687	·169	Plantation.
,,	1688	2·452	Ornamental ground, trees, &c.
		10984·897	*Carried forward.*

No. of Sheet.	No. on Plan.	Area in Acres.	Description.
		10984·897	*Brought forward.*
XVIII. 4.	1689	·211	Coal pit, waste ground, &c.
,,	1690	8·457	Arable.
,,	1691	·552	Plantation.
,,	1692	·219	Plantation.
,,	1693	10·889	Turnpike road.
,,	1694	1·178	Pasture.
,,	1695	·565	Occupation road, &c.
,,	1696	6·066	Ornamental ground, trees, &c.
,,	1697	·349	Houses, gardens, &c.
,,	1698	2·432	Coal pit, waste ground, &c.
,,	1699	20·957	Coltness Iron Works, &c.
,,	1700	·198	House, garden, &c.
,,	1701	3·105	Arable & slope.
,,	1702	4·851	Pasture, slope, waste ground, &c.
,,	1703	1·702	Pasture, slope, &c.
,,	1704	10·001	Arable.
,,	1705	·251	Pasture & slope.
,,	1706	·362	Occupation road.
,,	1707	1·426	Torbush, houses, gardens, &c.
,,	1708	10·263	Arable.
,,	1709	·777	Greenhead, homestead, garden, &c.
,,	1710	4·558	Arable & road.
,,	1711	4·779	Arable.
,,	1712	2·336	Arable.
,,	1713	2·378	Plantation.
,,	1714	·298	Occupation road.
,,	1715	5·928	Arable & pool.
,,	1716	·887	Arable.
,,	1717	·503	Rough heathy pasture.
,,	1718	3·672	Plantation.
,,	1719	20·848	Moss, trees, rough pasture, & road.
,,	1720	25·257	Plantation.
,,	1721	·147	Pool.
,,	1722	18·054	Plantation, road, & footpath.
,,	1723	33·858	Arable.
,,	1724	·317	Rough heathy pasture.
,,	1725	8·943	Arable.
,,	1726	·387	Plantation.
,,	1727	·502	Parish road.
,,	1728	14·087	Arable & half of drain.
,,	1729	6·590	Brick, tile, & fireclay works, &c.
,,	1730	5·434	Arable.
,,	1731	6·256	Arable.
,,	1732	·150	House, garden, &c.
,,	1733	3·142	Houses, gardens, &c.
,,	1734	·209	Occupation road.
,,	1735	·165	Stonecraigs T.P., house, garden, &c.
,,	1736	·149	Plantation & road.
,,	1737	·639	Pasture & road.
,,	1738	3·518	Arable.
		11243·699	*Carried forward.*

No. of Sheet.	No. on Plan.	Area in Acres.	Description.
		11243·699	*Brought forward.*
XVIII. 4.	1739	·685	Waste ground & house.
,,	1740	2·188	Plantation.
,,	1741	3·874	Arable.
,,	1742	6·925	Auchter Water (part of).
,,	1743	1·157	Plantation, slope, & brushwood.
,,	1744	·149	House, garden, &c.
,,	1745	·189	House, garden, &c.
,,	1746	28·295	Arable, road, slope, & quarry.
,,	1747	4·039	Coal pits, waste ground, &c.
,,	1748	·398	Plantation.
,,	1749	2·358	Parish road.
,,	1750	·401	Plantation.
,,	1751	8·867	Arable.
,,	1752	9·082	Arable.
,,	1753	25·432	Plantation & road.
,,	1754	78·910	Moss, road, & footpath.
,,	1755	1·972	Arable, road, pool, &c.
,,	1756	16·329	Arable & half of drain.
,,	1757	15·676	Arable.
,,	1758	3·284	Plantation.
,,	1759	18·462	Arable.
,,	1760	3·293	Arable.
,,	1761	·567	Coal pit, waste ground, &c.
,,	1762	3·756	Railway (private).
,,	1763	15·343	Arable & slope.
,,	1764	4·191	Arable & road.
,,	1765	·790	Plantation.
,,	1766	6·510	Plantation, road, & old pit (coal).
,,	1767	11·001	Arable, waste ground, &c.
,,	1768	13·384	Arable.
,,	1769	1·938	Moss.
,,	1770	61·810	Plantation & road.
,,	1771	5·694	Turnpike road.
,,	1772	·360	Royalgeorge, house, gardens, &c.
,,	1773	·477	Waste ground, road, & plantation.
,,	1774	·371	Coal pit, waste ground, &c.
,,	1775	2·031	Plantation.
,,	1776	17·058	Arable & road.
,,	1777	29·174	Arable, road, waste ground, &c.
,,	1778	1·520	Harestonhills, homestead, &c.
,,	1779	12·938	Arable.
,,	1780	·468	Coal pit & waste ground.
,,	1781	9·251	Arable.
,,	1782	8·579	Arable.
,,	1783	·149	Pool.
,,	1784	2·774	Coal pit, waste ground, &c.
,,	1785	·990	Arable.
,,	1786	1·162	Arable & footpath.
,,	1787	1·025	Waste ground.
,,	1788	·649	Coal pit, tram road, &c.
		11689·624	*Carried forward.*

No. of Sheet.	No. on Plan.	Area in Acres.	Description.
		11689·624	*Brought forward.*
XVIII. 4.	1789	·817	Plantation.
,,	1790	·084	House, garden, &c.
,,	1791	3·654	Arable, road, slope, pool, &c.
,,	1792	2·344	Arable.
,,	1793	·548	Arable.
,,	1794	·214	Herdshill, homestead, garden, &c.
,,	1795	·414	Occupation road.
,,	1796	1·345	Arable.
,,	1797	4·267	Arable & slope.
,,	1798	·993	Tram road, coal pit, &c.
,,	1799	1·432	Arable & slope.
,,	1800	·288	Arable, slope, & garden.
,,	1801	3·056	Arable.
,,	1802	·353	Plantation.
,,	1803	9·656	Arable.
,,	1804	1·997	Railway (private).
,,	1805	6·327	Arable & road.
,,	1806	·043	Occupation road.
,,	1807	12·904	Arable & road.
,,	1808	9·935	Arable & road.
,,	1809	5·273	Arable & slope.
,,	1810	·060	Stirlingroad, cottages & warehouse.
,,	1811	·363	Waste ground.
XIX. 1.	1812	·100	House, garden, &c.
,,	1813	·202	Waste ground.
,,	1814	·329	Torbush Mains, house, garden, &c.
,,	1815	10·719	Arable.
,,	1816	13·393	Arable & road.
,,	1817	18·684	Arable & pool.
,,	1818	·445	Arable.
,,	1819	3·959	Parish road.
,,	1820	10·518	Arable.
,,	1821	1·142	Pasture.
,,	1822	17·132	Arable, half of Auchter Water, &c.
,,	1823	1·073	Plantation, half of water, &c.
,,	1824	·619	Plantation.
,,	1825	8·409	Arable.
,,	1826	·627	Houses, gardens, &c.
,,	1827	9·515	Arable.
,,	1828	9·740	Arable.
,,	1829	5·375	Plantation.
,,	1830	·977	Plantation.
,,	1831	14·877	Arable & road.
,,	1832	·713	Arable.
,,	1833	·654	Morningside, homestead, &c.
,,	1834	·391	Morningside House, garden, &c.
,,	1835	·252	Houses, garden, &c.
,,	1836	·770	Arable.
,,	1837	·987	Arable.
,,	1838	·127	Occupation road.
		11887·720	*Carried forward.*

No. of Sheet.	No. on Plan.	Area in Acres.	Description.
		11887·720	*Brought forward.*
XIX. 1.	1839	1·027	Occupation road.
,,	1840	·349	Old coal pit & waste ground.
,,	1841	2·834	Arable.
,,	1842	·381	Plantation.
,,	1843	1·080	Plantation.
,,	1844	4·354	Arable.
,,	1845	1·458	Plantation.
,,	1846	·189	Pasture.
,,	1847	·124	Waste ground.
,,	1848	10·340	Arable.
,,	1849	1·810	Pasture, slope, & footpath.
,,	1850	4·252	Arable, trees, & footpath.
,,	1851	·480	Arable.
,,	1852	·892	Watstonfoot, homestead, &c.
,,	1853	·199	Occupation road & pool.
,,	1854	1·368	Pasture & slope.
,,	1855	8·889	Arable.
,,	1856	·662	Occupation road.
,,	1857	·333	Pasture & road.
,,	1858	14·085	Arable.
,,	1859	14·470	Arable.
,,	1860	·356	Houses, gardens, &c.
,,	1861	·327	Allanton brick & tile works.
,,	1862	2·913	Clay ground & tram road.
,,	1863	·704	Arable.
,,	1864	3·958	Waste ground, clay ground, &c.
,,	1865	·102	Pool.
,,	1866	1·391	Arable.
,,	1867	·083	House & garden.
,,	1868	2·976	Coal pit, waste ground, &c.
,,	1869	2·910	Houses, gardens, &c.
,,	1870	·297	Houses, &c.
,,	1871	·412	Houses, gardens, &c.
,,	1872	·577	Waste ground, shed, &c.
,,	1873	1·095	Houses, gardens, &c.
,,	1874	·037	Houses.
,,	1875	·359	Waste ground, road, slope, &c.
,,	1876	·224	Occupation road.
,,	1877	·289	Waste ground & slope.
,,	1878	12·293	Arable & road.
,,	1879	·064	Pasture, & trees.
,,	1880	·089	Pasture & trees.
,,	1881	1·218	Plantation.
,,	1882	6·772	Arable & road.
,,	1883	9·416	Arable & road.
,,	1884	·440	Plantation.
,,	1885	·264	Tram road.
,,	1886	·230	Plantation.
,,	1887	·867	Arable & road.
,,	1888	·301	Coal pit, waste ground, &c.
		12008·260	*Carried forward.*

No. of Sheet.	No. on Plan.	Area in Acres.	Description.
		12008·260	*Brought forward.*
XIX. 1.	1889	14·124	Arable.
,,	1890	1·395	Pasture, slope, & trees.
,,	1891	1·686	Plantation & slope.
,,	1892	9·796	Arable & trees.
,,	1893	·144	Old coal pit, waste ground, &c.
,,	1894	28·514	Arable & slope.
,,	1895	14·872	Arable, road, & slope.
,,	1896	1·216	Plantation & road.
,,	1897	·072	House, garden, &c.
,,	1898	3·011	Arable.
,,	1899	·917	Watstonmids, house, offices, &c.
,,	1900	·321	Occupation road.
,,	1901	18·736	Arable.
,,	1902	21·981	Arable.
,,	1903	12·256	Arable.
,,	1904	10·417	Arable.
,,	1905	12·037	Arable, slope, & footpath.
,,	1906	·310	Waste ground, road, & slope.
,,	1907	·022	House.
,,	1908	·529	Arable.
,,	1909	7·180	Parish road.
,,	1910	·328	Oakbank, house, gardens, &c.
,,	1911	·980	Waste ground, slope, &c.
,,	1912	·753	Waste ground, &c.
,,	1913	·312	House, garden, &c.
,,	1914	6·851	Arable.
,,	1915	1·583	Arable.
,,	1916	·536	Waste ground, &c.
,,	1917	·341	Houses, garden, &c.
,,	1918	·384	Houses, garden, &c.
,,	1919	·578	Coal pit, waste ground, &c.
,,	1920	1·772	Arable.
,,	1921	·329	Pasture & footpath.
,,	1922	1·264	Tram road.
,,	1923	16·197	Arable.
,,	1924	12·286	Arable & rocks.
,,	1925	1·561	Rough pasture, slope, trees, & rocks.
,,	1926	·244	Coal pit, waste ground, &c.
,,	1927	·991	Chapel, homestead, gardens, &c.
,,	1928	·595	Arable & rocks.
,,	1929	·848	Waste ground & slope.
,,	1930	·561	Tram road.
,,	1931	21·432	Arable.
,,	1932	16·288	Arable.
,,	1933	19·687	Arable.
,,	1934	28·199	Arable.
,,	1935	20·801	Arable.
,,	1936	2·066	Arable & footpath.
,,	1937	·248	Houses, & garden.
,,	1938	·294	Brick & tile works, &c.
		12326·105	*Carried forward.*

No. of Sheet.	No. on Plan.	Area in Acres.	Description.
		12326·105	*Brought forward.*
XIX. 1.	1939	2·854	Waste ground, old pits (coal), &c.
,,	1940	·388	Houses, &c.
,,	1941	·093	Houses, garden, &c.
,,	1942	8·956	Arable & footpath.
,,	1943	·751	Waste ground & road.
,,	1944	·471	Houses, gardens, &c.
,,	1945	2·067	Arable, road, & shed.
,,	1946	·702	Houses, gardens, &c.
,,	1947	·401	Occupation road.
,,	1948	22·650	Arable & pool.
,,	1949	·136	House, garden, &c.
,,	1950	·456	School, &c.
,,	1951	·379	Occupation road.
,,	1952	18·064	Arable & slope.
,,	1953	·185	Waste ground, old pit (coal), &c.
,,	1954	1·427	Public road.
,,	1955	56·889	Arable, waste ground, &c.
,,	1956	12·089	Arable.
,,	1957	9·120	Arable.
,,	1958	1·778	Watstonhead, homestead, &c.
,,	1959	2·039	Arable.
,,	1960	·340	Waste ground & pool.
,,	1961	22·507	Arable.
,,	1962	·232	Pond.
,,	1963	·012	House.
,,	1964	·549	Prospecthill, house, garden, &c.
,,	1965	·955	Waste ground.
,,	1966	·222	Pasture & slope.
,,	1967	1·060	Waste ground, road, & slope.
,,	1968	·242	House, garden, &c.
,,	1969	1·007	Pasture, road, & slope.
,,	1970	·611	Pasture & slope.
,,	1971	43·373	Arable & marsh.
,,	1972	·327	Divety, cottage, garden, &c.
,,	1973	11·674	Arable.
,,	1974	18·558	Arable.
,,	1975	5·748	Moss,
,,	1976	·269	Moss.
,,	1977	35·521	Arable.
,,	1978	18·727	Arable.
,,	1979	·612	Public road.
,,	1980	47·483	Arable, road, & gravel pit.
XIX. 2.	1981	·379	Pasture & half of Auchter Water.
,,	1982	19·950	Arable, road, slope, &c.
,,	1983	·681	Rough heathy pasture.
,,	1984	·452	Lodgehill, cottage, garden, &c.
,,	1985	·221	Mountpleasant, cottage, garden, &c.
,,	1986	3 017	Arable.
,,	1987	·109	House, garden, &c.
,,	1988	·155	Houses, gardens, &c.
		12702·993	*Carried forward.*

No. of Sheet.	No. on Plan.	Area in Acres.	Description.
		1270·993	*Brought forward.*
XIX. 2.	1989	6·614	Arable.
,,	1990	·218	Occupation road.
,,	1991	·178	Plantation.
,,	1992	·341	Bucht, homestead, garden, &c.
,,	1993	·152	Plantation.
,,	1994	·129	Garden.
,,	1995	10·185	Arable.
,,	1996	·191	Heatheryhill, cottage, garden, &c.
,,	1997	·645	Arable.
,,	1998	64·972	Arable, part of Auchter Water, &c.
,,	1999	·625	Rough pasture, half of water, &c.
,,	2000	1·021	Rough pasture, half of water, &c.
,,	2001	18·243	Arable & half of Auchter Water.
,,	2002	1·766	Plantation & half of water.
,,	2003	6·957	Rough heathy pasture.
,,	2004	50·816	Arable, road, & dam.
,,	2005	1·096	Rough heathy pasture, & road.
,,	2006	·283	Arable.
,,	2007	16·378	Arable & road.
,,	2008	·339	Houses & garden.
,,	2009	·190	Arable.
,,	2010	·793	Arable.
,,	2011	3·821	Arable.
,,	2012	·440	Plantation.
,,	2013	5·274	Arable.
,,	2014	1·048	Arable.
,,	2015	·411	Arable.
,,	2016	·179	Houses & garden.
,,	2017	·270	Houses, garden, &c.
,,	2018	·891	Arable & plantation.
,,	2019	·193	Waste ground.
,,	2020	·302	Arable.
,,	2021	·135	Plantation.
,,	2022	8·742	Arable, ironstone pit, waste, &c.
,,	2023	2·642	Rough heathy pasture, road, &c.
,,	2024	·774	Arable.
,,	2025	2·050	Plantation.
,,	2026	·323	Brow, homestead, garden, &c.
,,	2027	·311	Occupation road.
,,	2028	·539	Plantation.
,,	2029	1·591	Arable.
,,	2030	1·897	Plantation.
,,	2031	1·188	Rough heathy pasture.
,,	2032	2·248	Rough heathy pasture & road.
,,	2033	16·356	Arable.
,,	2034	2·965	Plantation.
,,	2035	30·976	Arable, half of Auchter Water, &c.
,,	2036	1·861	Pasture, half of Auchter Water, &c.
,,	2037	·936	Rough pasture & half of water.
,,	2038	11·599	Arable & half of Auchter Water.
		12985·087	*Carried forward.*

No. of Sheet.	No. on Plan.	Area in Acres.	Description.
		12985·087	*Brought forward.*
XIX. 2.	2039	·155	Plantation.
,,	2040	·299	Occupation road & rough pasture.
,,	2041	21·332	Arable & half of Auchter Water.
,,	2042	1·691	Rough pasture, part of water, &c.
,,	2043	·369	Plantation.
,,	2044	·631	Summerside, house, offices, &c.
,,	2045	·237	Garden, pasture, plantation, &c.
,,	2046	4.707	Pasture, part of Auchter Water, &c.
,,	2047	9·903	Arable, part of Auchter Water, &c.
,,	2048	1·480	Plantation & road.
,,	2049	11·942	Arable & road.
,,	2050	2·602	Arable, half of Auchter Water, &c.
,,	2051	·619	Kingshill, homestead, garden, &c.
,,	2052	·211	Occupation road.
,,	2053	10·304	Arable.
,,	2054	·775	Houses & gardens.
,,	2055	·512	Pasture, half of Auchter Water, &c.
,,	2056	·726	Occupation road.
,,	2057	11·564	Arable & road.
,,	2058	8·765	Arable & half of Auchter Water.
,,	2059	·411	Rough heathy pasture, &c.
,,	2060	1·493	Rough heathy pasture, &c.
,,	2061	·893	Haircraigs, house, offices, &c.
,,	2062	·779	Arable.
,,	2063	·090	Occupation road.
,,	2064	·144	Plantation.
,,	2065	8·041	Arable.
,,	2066	7·746	Arable & part of Auchter Water.
,,	2067	5·582	Arable, part of Auchter Water, &c.
,,	2068	11·142	Arable.
,,	2069	3·837	Arable.
,,	2070	56·699	Arable, half of Auchter Water, &c.
,,	2071	42·140	Arable.
,,	2072	56·299	Arable.
,,	2073	5·231	Rough heathy pasture.
,,	2074	5·065	Arable.
,,	2075	10·343	Arable.
,,	2076	38·037	Arable & ruin.
,,	2077	15·288	Arable.
,,	2678	18·081	Arable.
,,	2079	28·275	Arable, part of Auchter Water, &c.
,,	2080	4·375	Rough heathy pasture, & road.
,,	2081	1·989	Arable & road.
,,	2082	3 211	Rough heathy pasture.
,,	2083	3·805	Arable.
,,	2084	5·058	Rough heathy pasture.
,,	2085	17·789	Arable, half of Auchter Water, &c.
,,	2086	4·712	Rough heathy pasture, &c.
,,	2087	·595	Rough pasture.
,,	2088	·170	Waste ground.
		13431·231	*Carried forward.*

No. of Sheet.	No. on Plan.	Area in Acres.	Description.
		13431·231	*Brought forward.*
XIX. 2.	2089	3·696	Public road (part of).
XIX. 3.	2090	4·755	Rough heathy pasture.
,,	2091	2·378	Arable.
,,	2092	4·558	Arable.
,,	2093	2·395	Arable.
,,	2094	57·998	Arable & pool.
,,	2095	·278	Plantation.
,,	2096	·631	Plantation.
,,	2097	·254	Plantation.
,,	2098	·591	Plantation.
,,	2099	1·145	Spoutscross, house, offices, &c.
,,	2100	4·613	Arable.
,,	2101	18·912	Arable.
,,	2102	5·167	Arable.
,,	2103	69·817	Rough heathy pasture & road.
,,	2104	12·898	Arable.
,,	2105	·094	Plantation.
,,	2106	·290	Occupation road.
,,	2107	·932	Arable & ruin.
,,	2108	·649	Plantation.
,,	2109	·077	Cairnyside, house, offices, &c.
,,	2110	·083	Arable.
,,	2111	·290	Arable.
,,	2112	·788	Rowantree, homestead, garden, &c.
,,	2113	2·279	Arable.
,,	2114	14·765	Parish road.
,,	2115	38·760	Arable & road.
,,	2116	25·023	Rough heathy pasture.
,,	2117	11·230	Arable.
,,	2118	60·142	Rough heathy pasture & ruin.
,,	2119	277·930	Rough heathy pasture, &c.
,,	2120	10·279	Arable & road.
,,	2121	·629	Auchterhead, homestead, &c.
,,	2122	32·837	Arable, half of Auchter Water, &c.
,,	2123	3·956	Rough heathy pasture, &c.
,,	2124	·194	Moss & half of Auchter Water.
XIX. 4.	2125	3·441	Marsh.
,,	2126	·600	Rough heathy pasture.
,,	2127	·361	Marsh.
XVIII. 6.	2128	2·462	Arable.
,,	2129	14·962	Arable & trees.
,,	2130	16·898	Arable & trees.
,,	2131	1·567	Wood & slope.
,,	2132	7·698	Arable.
,,	2133	1·592	Plantation.
,,	2134	7·498	Orchard, road, &c.
,,	2135	·933	Kirkhill Orchard, house, &c.
,,	2136	·741	Plantation & pool.
,,	2137	1·797	Occupation road.
,,	2138	16·971	Arable.
		14179·975	*Carried forward.*

No. of Sheet.	No. on Plan.	Area in Acres.	Description.
		14179·975	*Brought forward.*
XVIII. 6.	2139	24·026	Arable.
,,	2140	·890	Burial ground, &c.
,,	2141	·040	House & garden.
,,	2142	·298	Garden.
,,	2143	26·478	Arable, road, & trees.
,,	2144	18·808	Arable, road, & trees.
,,	2145	12·408	Arable, road, & trees.
,,	2146	1·650	Wood, slope, & road.
,,	2147	·080	Arable.
,,	2148	·217	Randalls Orchard, house, &c.
,,	2149	·448	Arable.
,,	2150	6·584	Orchard & road.
,,	2151	1·842	Arable & road.
,,	2152	·596	Plantation.
,,	2153	4·861	Orchard & road.
,,	2154	·240	Carbarns Orchard, house, &c.
,,	2155	1·850	Arable & road.
,,	2156	10·757	Arable.
,,	2157	·795	Occupation road.
,,	2158	17·531	Arable.
,,	2159	16·410	Pasture, embankment, trees, &c.
,,	2160	1·383	Orchard.
,,	2161	·937	Lower Carbarns, homestead, &c.
,,	2162	1·406	Orchard, garden, & footpath.
,,	2163	40·959	Arable, road, slope, & trees.
,,	2164	10·015	Orchard & road.
,,	2165	·031	Carbarnswood Orchard, house.
,,	2166	·487	Arable.
,,	2167	20·088	Arable, road, & sand pit.
,,	2168	31·575	Arable & road.
,,	2169	2·894	Wood, half of Hall Gill, &c.
,,	2170	1·767	Garden.
,,	2171	1·258	Upper Carbarns, house, offices, &c.
,,	2172	16·953	Arable & road.
,,	2173	5·918	Arable, trees, half of Hall Gill, &c.
,,	2174	·600	Pasture, trees, part of Hall Gill, &c.
,,	2175	46·618	Wood, road, part of Hall Gill, &c.
,,	2176	·805	Orchard, part of Hall Gill, &c.
,,	2177	·566	Offices, &c.
,,	2178	6·429	Orchard, road, &c.
,,	2179	·705	Plantation, half of Hall Gill, &c.
,,	2180	·836	Garden, &c.
,,	2181	·608	Garden, &c.
,,	2182	19·814	Arable, trees, & old gravel pit.
,,	2183	1·237	Occupation road.
,,	2184	2·115	Pasture, half of Hall Gill, &c.
,,	2185	·279	Footpath.
XVIII. 7.	2186	1·617	Stackyard & pool.
,,	2187	·666	Occupation road & pool.
,,	2188	·898	East Netherton, homestead, &c.
		14546·248	*Carried forward.*

No. of Sheet.	No. on Plan.	Area in Acres.	Description
		14546·248	*Brought forward.*
XVIII. 7.	2189	1·262	Arable.
,,	2190	1·295	Parish road.
,,	2191	4·069	Arable.
,,	2192	·060	Pasture.
,,	2193	8·011	Arable & railway.
,,	2194	·060	Coal pit, engine house, & pond.
,,	2195	8·307	Arable.
,,	2196	·090	Pasture slope.
,,	2197	3·398	Arable.
,,	2198	·803	Private railway.
,,	2199	10·690	Arable.
,,	2200	5·673	Arable.
,,	2201	7·336	Arable.
,,	2202	9·120	Arable.
,,	2203	1·588	Plantation.
,,	2204	·788	Occupation road.
,,	2205	13·037	Arable.
,,	2206	·172	Manse, garden &c.,
,,	2207	2·104	Garden, ornamental ground, &c.
,,	2208	·233	Garden &c.
,,	2209	1·436	Plantation.
,,	2210	3·154	Arable.
,,	2211	8·104	Arable.
,,	2212	16·287	Arable, road, half of Hall Gill, &c.
,,	2213	·834	Pasture, part of Hall Gill, &c.
,,	2214	11·348	Arable.
,,	2215	·087	Arable.
,,	2216	·228	Occupation road.
,,	2217	·567	Green, homestead, &c.
,,	2218	·706	Garden, &c.
,,	2219	7·792	Arable, slope, part of Hall Gill, &c.
,,	2220	·131	Pasture.
,,	2221	9·159	Arable.
,,	2222	1·677	Arable & part of burn.
,,	2223	·691	Goukthraple, cottages, gardens, &c.
,,	2224	8·517	Arable.
,,	2225	12·913	Arable.
,,	2226	·080	Plantation.
,,	2227	3·355	Plantation.
,,	2228	1·365	Plantation.
,,	2229	3·422	Arable.
,,	2230	·298	Coltness Colliery, houses, &c.
,,	2231	1·964	Private railway.
,,	2232	·375	Pasture.
,,	2233	·192	Plantation.
,,	2234	1·357	Arable.
,,	2235	·523	Waste ground & house.
,,	2236	31·276	Caledonian Railway (part of).
,,	2237	·712	Waste ground, slope, & quarry.
,,	2238	13·496	Arable.
		14766·209	*Carried forward.*

No. of Sheet.	No. on Plan.	Area in Acres.	Description.
		14766·300	*Brought forward.*
XVIII. 7.	2239	9·897	Arable.
,,	2240	10·678	Arable.
,,	2241	2·354	Occupation road.
,,	2242	11·301	Arable.
,,	2243	·727	Tailybrush, house, gardens, &c.
,,	2244	·602	Offices, &c.
,,	2245	·690	Arable.
,,	2246	14·160	Arable & road.
,,	2247	·580	Plantation.
,,	2248	3·037	Plantation.
,,	2249	·249	Occupation road.
,,	2250	10·402	Arable.
,,	2251	13·311	Arable & trees.
,,	2252	·172	Occupation road.
,,	2253	·319	Lodge, garden, &c.
,,	2254	·141	Plantation.
,,	2255	8·134	Parish road.
,,	2256	6·709	Arable.
,,	2257	16·603	Arable & part of burn.
,,	2258	1·841	Plantation & part of burn.
,,	2259	·792	Castlehill, homestead, &c.
,,	2260	·238	Occupation road.
,,	2261	1·500	Arable.
,,	2262	·696	Arable.
,,	2263	·243	Occupation road.
,,	2264	·410	Plantation.
,,	2265	1·721	Whinny pasture.
,,	2266	5·312	Pasture.
,,	2267	1·875	Plantation.
,,	2268	15·793	Arable.
,,	2269	·231	Brushwood.
,,	2270	7·847	Arable & part of burn.
,,	2271	2·763	Arable.
,,	2272	·511	Houses, waste ground, &c.
,,	2273	·226	Occupation road.
,,	2274	2·197	Private railway.
,,	2275	·259	Coal pit, waste ground, &c.
,,	2276	9·914	Arable.
,,	2277	10·324	Arable, road, & part of burn.
,,	2278	1·331	Pather, houses, gardens, &c.
,,	2279	8·867	Arable, footpath, & part of burn.
,,	2280	1·419	Coal pit, waste ground, &c.
,,	2281	·110	Houses, garden, &c.
,,	2282	3·128	Arable, road, & slope.
,,	2283	1·074	Occupation road.
,,	2284	7·426	Arable.
,,	2285	4·657	Arable.
,,	2286	1·285	Arable.
,,	2287	8·156	Arable.
,,	2288	7·020	Arable.
		14985·532	*Carried forward.*

No. of Sheet.	No. on Plan.	Area in Acres.	Description.
		14985·532	*Brought forward.*
XVIII. 7.	2289	·148	Pasture.
,,	2290	·566	Waste ground & road.
,,	2291	·856	Waste ground.
,,	2292	1·163	Coal pit, house, waste ground, &c.
,,	2293	1·777	Arable & part of burn.
,,	2294	·912	Wood & slope.
,,	2295	22·440	Ornamental ground, road, &c.
,,	2296	10·440	Plantation & road.
,,	2297	12·449	Arable & trees.
,,	2298	·680	Plantation.
,,	2299	11·204	Arable & road.
,,	2300	1·289	Plantation.
,,	2301	1·960	Coal pit, houses, waste ground, &c.
,,	2302	1·811	Plantation.
,,	2303	18·746	Whinny pasture.
,,	2304	·528	Houses, garden, &c.
,,	2305	11·226	Arable & brushwood.
,,	2306	9·126	Arable.
,,	2307	14·371	Arable.
,,	2308	9·364	Arable.
,,	2309	11·365	Arable.
,,	2310	·736	Arable.
,,	2311	2·489	Arable.
,,	2312	2·343	Arable.
,,	2313	10·193	Arable & road.
,,	2314	·624	Plantation.
,,	2315	·167	Plantation & footpath.
,,	2316	·238	Cambusnethan House, &c.
,,	2317	13·447	Ornamental ground, slope, &c.
,,	2318	15·307	Ornamental ground, trees, &c.
,,	2319	·057	House, garden, &c.
,,	2320	6·032	Arable.
,,	2321	6 252	Orchard & road.
,,	2322	8·805	Arable & whins.
,,	2323	·178	Pasture & trees.
,,	2324	4·886	Orchard & road.
,,	2325	·022	Hopefield, cottage.
,,	2326	3·875	Orchard & footpath.
,,	2327	·209	Plantation.
,,	2328	·067	Durhambank, cottage, &c.
,,	2329	1·204	Arable.
,,	2330	·181	Plantation & footpath.
,,	2331	2·419	Arable & road.
,,	2332	4·344	Arable.
,,	2333	·929	Plantation, road, & footpath.
,,	2334	1·318	Arable & road.
,,	2335	1·295	Arable & road.
,,	2336	3·540	Arable.
,,	2337	8·186	Arable & footpath.
,,	2338	·388	Occupation road.
		15227·684	*Carried forward.*

No. of Sheet.	No. on Plan.	Area in Acres.	Description.
		15227·684	*Brought forward.*
XVIII. 7.	2339	3·969	Arable.
,,	2340	3·874	Arable.
,,	2341	11·264	Arable.
,,	2342	10·806	Arable.
,,	2343	·892	Garden.
,,	2344	·613	Wemysshill, homestead, &c.
,,	2345	12·888	Arable & road.
,,	2346	11·796	Arable.
,,	2347	11·943	Arable.
,,	2348	13·953	Arable.
,,	2349	9·760	Arable.
,,	2350	2·993	Private railway.
,,	2351	12·531	Arable.
,,	2352	·749	Houses, gardens, &c.
,,	2353	·160	Occupation road.
,,	2354	·231	Arable.
,,	2355	·855	Houses, gardens, &c.
,,	2356	1·350	Arable.
,,	2357	·384	Arable.
,,	2358	·119	House, &c.
,,	2359	·168	Houses, garden, &c.
,,	2360	2·229	Houses, gardens, &c.
,,	2361	·149	Occupation road.
,,	2362	1·150	Easter Overton, homestead, &c.
,,	2363	10·431	Arable.
,,	2364	22·427	Ornamental ground & trees.
,,	2365	2·106	Arable & road.
,,	2366	48·312	Wood, road, slope, part of burn, &c.
,,	2367	5·510	Orchard, road, slope, & footpath.
,,	2368	·012	Lucindabank, cottage.
,,	2369	2·748	Arable & road.
,,	2370	15·537	Arable.
,,	2371	13·777	Arable.
,,	3372	15·875	Arable.
,,	2373	7·987	Arable.
XVIII. 8.	2374	7·366	Arable.
,,	2375	·897	Arable.
,,	2376	·050	Houses.
,,	2377	·459	Houses, garden, &c.
,,	2378	2·131	Quarry, waste ground, &c.
,,	2379	4·999	Arable & road.
,,	2380	9·573	Arable.
,,	2381	·333	Plantation & road.
,,	2382	27·021	Arable.
,,	2383	1·684	Plantation.
,,	2384	56·962	Plantation & road.
,,	2385	8·195	Arable.
,,	2386	6·786	Plantation.
,,	2387	10·439	Arable.
,,	2388	6·582	Arable.
		15630·689	*Carried forward.*

No. of Sheet.	No. on Plan.	Area in Acres.	Description.
		15630·689	*Brought forward.*
XVIII. 8.	2389	·248	Occupation road.
,,	2390	·080	Plantation.
,,	2391	1·175	Arable.
,,	2392	·461	Occupation road.
,,	2393	·088	Plantation.
,,	2394	2·070	Arable & road.
,,	2395	·381	Waterlooparks, house, garden, &c.
,,	2396	1·336	Arable.
,,	2397	2·785	Arable.
,,	2398	8·804	Arable.
,,	2399	1·481	Arable.
,,	2400	8·774	Railway (private).
,,	2401	4·615	Arable.
,,	2402	·720	Coal pit, waste ground, &c.
,,	2403	·182	Plantation.
,,	2404	·388	Arable.
,,	2405	·950	Houses, gardens, &c.
,,	2406	·516	Houses, gardens, &c.
,,	2407	·647	House, garden, &c.
,,	2408	1·260	Houses, gardens, &c.
,,	2409	4·797	Arable
,,	2410	1·226	Plantation.
,,	2411	5·099	Arable.
,,	2412	8·688	Arable.
,,	2413	5·494	Arable.
,,	2414	5·515	Arable.
,,	2415	3·407	Plantation.
,,	2416	·836	Arable.
,,	2417	1·913	Plantation.
,,	2418	10·096	Arable.
,,	2419	11·247	Arable.
,,	2420	14·443	Arable.
,,	2421	2·438	Plantation & road.
,,	2422	1·054	Plantation.
,,	2423	2·703	Plantation.
,,	2424	9·720	Arable & slope.
,,	2425	2·747	Arable.
,,	2426	·360	Arable.
,,	2427	·370	Waste ground, road, & slope.
,,	2428	8·064	Arable, slope, & trees.
,,	2429	8·439	Arable.
,,	2430	9·428	Arable, slope, & trees.
,,	2431	9·223	Arable.
,,	2432	12·223	Arable.
,,	2433	·358	Quarryhowe, cottage, garden, &c.
,,	2434	13·918	Arable.
,,	2435	15·507	Arable.
,,	2436	11·817	Arable.
,,	2437	12·153	Plantation, road, & footpath.
,,	2438	10·158	Arable.
		15871·091	*Carried forward.*

No. of Sheet.	No. on Plan.	Area in Acres.	Description.
		15871·091	*Brought forward.*
XVIII. 8.	2439	4·047	Arable & footpath.
,,	2440	·610	Pasture.
,,	2441	·244	House & garden.
,,	2442	·509	Pasture & slope.
,,	2443	·251	House, gardens, &c.
,,	2444	·310	Occupation road.
,,	2445	6·933	Arable & footpath.
,,	2446	·410	House, garden, &c.
,,	2447	·290	Houses, garden, &c.
,,	2448	·268	Arable.
,,	2449	·339	Arable.
,,	2450	·191	Houses, garden, &c.
,,	2451	1·561	Arable & road.
,,	2452	·257	House & garden.
,,	2453	5·451	Arable, footpath, & slope.
,,	2454	·167	Houses, garden, &c.
,,	2455	2·181	Arable.
,,	2456	3·396	Arable.
,,	2457	3·087	Arable.
,,	2458	2·148	Waste ground & slope.
,,	2459	3·215	Waste ground, slope, trees, &c.
,,	2460	·502	Pasture.
,,	2461	8·708	Arable.
,,	2462	·549	Lannicsmuirs, homestead, &c.
,,	2463	·571	Arable.
,,	2464	1·997	Public road.
,,	2465	7·545	Arable.
,,	2466	9·899	Wood, slope, rocks, & footpath.
,,	2467	4·621	Arable.
,,	2468	1·133	Rough pasture & trees.
,,	2469	·644	Rough pasture & trees.
,,	2470	7·196	Arable.
,,	2471	6·417	Arable.
,,	2472	2·199	Wood & slope.
,,	2473	1·601	Arable & road.
,,	2474	12·028	Arable & slope.
,,	2475	8·841	Arable & slope.
,,	2476	·864	Pasture, slope, & trees.
,,	2477	·442	Plantation.
,,	2478	·349	Benthead, houses, garden, &c.
,,	2479	·444	Waste ground, railway station, &c.
,,	2480	6·861	Arable & road.
,,	2481	12·118	Arable & pool.
,,	2482	12·022	Arable.
,,	2483	11·399	Arable.
,,	2484	2·663	Rough pasture, slope, bushes, &c.
,,	2485	·764	Pasture, slope, whins, & bushes.
,,	2486	8·690	Wood, slope, rocks, & footpath.
,,	2487	3·893	Arable & road.
,,	2488	11·139	Arable.
		16053·055	*Carried forward.*

No. of Sheet.	No. on Plan.	Area in Acres.	Description.
		16053·055	*Brought forward.*
XVIII. 8.	2489	9·278	Arable & road.
,,	2490	·155	Castlehill, house, &c.
,,	2491	11·266	Wood, slope, & rocks.
,,	2492	3·673	Garrion Burn (half of).
,,	2493	·093	Rosebank, house, &c.
,,	2494	1·193	Arable & footpath.
,,	2495	·485	Plantation, slope, & rocks.
,,	2496	11·494	Orchard, slope, road, rocks, &c.
XIX. 5.	2497	9·484	Arable.
,,	2498	20·246	Arable.
,,	2499	·039	Rough pasture.
,,	2500	1·680	Bogside, homestead, garden, &c.
,,	2501	·839	Arable.
,,	2502	·266	Plantation.
,,	2503	·246	Occupation road.
,,	2504	·287	Plantation.
,,	2505	30·223	Arable & pool.
,,	2506	1·326	Parish road (half of).
,,	2507	2·929	Plantation.
,,	2508	12·773	Arable.
,,	2509	19·582	Arable.
,,	2510	29·635	Arable.
XVIII. 11.	2511	18·979	Ornamental ground, road, & trees.
,,	2512	18·262	Ornamental ground, road, & trees.
,,	2513	19·040	Ornamental ground, road, &c.
,,	2514	·303	Pasture & slope.
,,	2515	5·607	Orchard & road.
,,	2516	·327	Wemysshill Orchard, cottage, &c.
,,	2517	·219	Occupation road.
,,	2518	5·945	Orchard.
,,	2519	·068	West Belmont, cottage, &c.
,,	2520	·871	Plantation.
,,	2521	3·390	Occupation road.
,,	2522	·142	East Belmont, cottage, &c.
,,	2523	2·344	Wood, slope, & footpath.
,,	2524	2·330	Arable & road.
,,	2525	2·381	Plantation & slope.
,,	2526	14·048	Arable & footpath.
,,	2527	8·134	Arable.
,,	2528	9 766	Turnpike road.
,,	2529	13·392	Arable & road.
,,	2530	5·780	Arable.
,,	2531	·178	Wemyssbank, house, &c.
,,	2532	5·144	Orchard, road, & footpath.
,,	2533	35·034	River Clyde (half of).
,,	2534	3·841	Pasture, road, & trees.
,,	2535	5·104	Orchard & road.
,,	2536	·651	Woody slope.
,,	2537	·218	House, garden, &c.
,,	2538	·885	Orchard, road, & slope.
		16402·630	*Carried forward.*

No. of Sheet.	No. on Plan.	Area in Acres.	Description.
		16402·630	*Brought forward.*
XVIII. 11.	2539	·223	Pathhead Orchard, house, &c.
,,	2540	·700	Woody slope & footpath.
,,	2541	4·148	Orchard, footpath, & slope.
,,	2542	2·463	Arable & trees.
,,	2543	1·764	Woody slope.
,,	2544	6·697	Orchard, road, slope, & footpath.
,,	2545	1·216	Woody slope, part of burn, &c.
,,	2546	2·005	Orchard.
,,	2547	1·033	Woody slope & footpath.
,,	2548	2·353	Arable, road, & footpath.
,,	2549	·149	Den, cottage, garden, & road.
,,	2550	3·304	Orchard, road, & footpath.
,,	2551	·029	Trotterbank, cottage.
,,	2552	·519	Plantation.
,,	2553	4·936	Arable & slope.
,,	2554	4·946	Arable.
,,	2555	·946	Occupation road.
,,	2556	3·069	Arable.
,,	2557	5·131	Arable.
,,	2558	·715	Coal pit, waste ground, &c.
,,	2559	2·955	Arable.
,,	2560	4·880	Arable.
,,	2561	·260	Horsleyhead, cottage, gardens, &c.
,,	2562	·301	Arable.
,,	2563	1·921	Arable & road.
,,	2564	1·622	Arable & road.
,,	2565	·019	Blairs Orchard, cottage, &c.
,,	2566	5·880	Orchard, road, & shed.
,,	2567	10·233	Wood, slope, rocks, road, &c.
,,	2568	·486	Public road.
,,	2569	1·119	Orchard.
,,	2570	28·793	Arable & trees.
,,	2571	·061	Gertrudebank, house, &c.
,,	2572	18·587	Orchard, road, & footpath.
,,	2573	1·870	Occupation road.
,,	2574	·055	Steuartbank, cottage, &c.
,,	2575	·298	Plantation & slope.
,,	2576	·989	Arable & trees.
,,	2577	2·888	Orchard.
,,	2578	·972	Plantation.
,,	2579	·233	Plantation.
,,	2580	18·848	Arable.
,,	2581	3·379	Arable.
,,	2582	·676	Public road.
,,	2583	3·993	Arable.
,,	2584	1·254	Arable.
,,	2585	·128	Pasture.
,,	2586	·187	Plantation.
,,	2587	1·217	Arable & road.
,,	2588	1·889	Upper Callender, house, &c.
		16564·969	*Carried forward.*

No. of Sheet.	No. on Plan.	Area in Acres.	Description.
		16564·969	*Brought forward.*
XVIII. 11.	2589	2·707	Arable, road, & trees.
,,	2590	2·482	Orchard & slope.
,,	2591	·080	Lower Callender, house, &c.
,,	2592	8·909	Orchard & road.
,,	2593	1·003	Orchard.
,,	2594	·494	Occupation road.
,,	2595	·324	Garrionhaugh, homestead, &c.
,,	2596	1·630	Garden & footpath.
,,	2597	·367	Pasture, slope, trees, & road.
,,	2598	11·699	Arable & slope.
,,	2599	14·634	Arable.
,,	2600	6·767	Orchard.
,,	2601	·042	Erskinebank, house & offices.
,,	2602	2·893	Plantation & slope.
,,	2603	·836	Plantation & slope.
,,	2604	·062	Alicialbank, houses, &c.
,,	2605	·297	Plantation & slope.
,,	2606	3·848	Orchard, road, & slope.
,,	2607	2·352	Arable, slope & trees.
,,	2608	·064	Plantation.
,,	2609	·483	Rough pasture slope, & road.
,,	2610	2·841	Pasture slope, trees, road, &c.
,,	2611	21·088	Arable, slope, & mound.
,,	2612	13·883	Arable, road, & trees.
,,	2613	9·795	Arable, road, slope, & trees.
,,	2614	2·317	Arable.
,,	2615	·581	Occupation road & plantation.
,,	2616	·130	Garden.
,,	2617	·123	Occupation road.
,,	2618	·269	Offices, &c.
,,	2619	1·328	Ornamental ground, road, trees, &c.
,,	2620	·045	House (Garrion Tower).
,,	2621	3·460	Garden, &c.
,,	2622	3·849	Orchard, road, mound, & footpath.
XVIII. 12.	2623	4·420	Orchard, road, rocks, & footpath.
,,	2624	·795	Orchard.
XVIII. 15.	2625	·551	Pasture, slope, trees, & road.
,,	2626	1·268	Houses, garden, &c.
,,	2627	·209	Garrion mill (corn) & garden.
,,	2628	·077	Embankment (masonry & rubble).
,,	2629	1·124	Woody slope.
,,	2630	12·818	Arable & trees.
,,	2631	·325	Pasture & trees.
		16708·238	

RECAPITULATION FOR THE PARISH.

Area in Acres.	
16248·147	Land.
198·840	Public Roads.
126·740	Public Railways.
34·107	Private Railways.
100·404	Water.
16708·238	Total Area of the Parish of Cambusnethan, in the County of Lanark.

INDEX TO PLACES

IN THE

PARISH OF CAMBUSNETHAN.

COUNTY OF LANARK.

Name of Place.	No. of Sheet. 6 inch scale.	No. of Sheet. 25·344 in. scale.	Descriptive Remarks.
Auchterhall.	XII.	16	Two thatched cottages.
Allanton House.	XIII.	9	A dwelling house.
Allanbank.	,,	9	Three dwelling houses.
Allanton Grain Mill.	,,	10	On the farm of East Redmire.
Auchenstewart.	XVIII.	3	A dwelling house.
Aliciabank.	,,	11	A dwelling house.
Allanton Brick & Tile Works.	XIX.	1	Near Morningside.
Auchterhead Muir.	,,	3	A tract of rough pasture.
Auchterhead.	,,	3	A farmsteading.
Branchalburn.	XII.	16	A farm house.
Branchal Plantation.	,,	16	On the lands of Coltness.
Baillicsmuir.	,,	16	A few cottages.
Blind Burn.	XIII.	6	A stream.
Braehead.	,,	6	A few dwelling houses.
Burnbrae.	,,	6	A few dwelling houses.
Brickhouse.	,,	8	A dwelling house.
Badallan.	,,	8	A farmsteading.
Blackhall.	,,	10	A farmsteading.
Bellmount.	,,	11	A row of colliers houses.
Blackhall Station.	,,	11	A railway station.
Breich Water.	,,	12	A stream.
Bridgend.	,,	13	A row of cottages.
Bonkle.	,,	13	A small village.
Brownhill Wood.	,,	13	A belt of mixed wood.
Blackhall Cottage.	,,	14	A dwelling house.
Bush.	XVIII.	3	A range of cottages.
Branchal Road.	,,	4	
Bentfoot.	,,	7	A cottage.
Barnhall.	,,	8	A farmsteading.
Benthead.	,,	8	Three dwelling houses.
Blairs Orchard.	,,	11	A cottage & orchard.
Bucht.	XIX.	2	A farmsteading.
Brow.	,,	2	A farmsteading.
Bogside.	,,	3	A dwelling house.
Coltness.	XII.	15	A mansion house.
Coltness Mains.	,,	15	A farmsteading.
Cairneyhead.	XIII.	7	A farmsteading.
Cairneyhead Cottage.	,,	7	A dwelling house.
Castle.	,,	9	Three dwelling houses.
Crosshill.	,,	9	A few dwelling houses.
Coal Burn.	,,	10	A stream.

Name of Place.	No. of Sheet. 6 inch scale.	25·344 in. scale.	Descriptive Remarks.
Coalburn Cottage.	XIII.	10	A dwelling house.
Causeyhill.	,,	12	A dwelling house.
Crindledyke.	,,	13	A small village.
Carney Cottage.	,,	13	A dwelling house.
Calkers Wood.	,,	13	A plantation.
Cathburn.	,,	13	A homestead.
Clydesdale Pit (Coal).	XVIII.	2	A coal pit.
County & Burgh Building.	,,	3	
Cleland Road.	,,	3	
Cockedhat.	,,	3	Three dwelling houses.
Cockhill.	,,	3	Three dwelling houses.
Caledonian Railway.	,,	3	
Cambusnethan.	,,	4	A village.
Coltness Iron Works.	,,	4	
Carbarns Orchard.	,,	6	A dwelling house, &c.
Carbarnswood Orchard.	,,	6	
Coltness Colliery.	,,	7	Coal works.
Castlehill.	,,	7	A farmsteading.
Cambusnethan House.	,,	7	A mansion house.
Cambusnethan Colliery.	,,	7	A coal work.
Castlehill.	,,	8	A dwelling house.
Chapel Colliery.	XIX.	1	Colliers houses.
Chapel.	,,	1	A farmsteading.
Cairneyside.	,,	3	A homestead.
Damside.	XIII.	9	A few cottages.
Daviesdykes.	,,	13	A dwelling house.
Duntyblae.	,,	14	A farmsteading.
Davisdykes.	,,	14	A farmsteading.
Dura.	,,	14	A homestead.
Darngavel.	,,	14	A farmsteading.
Darmead Linn.	,,	16	A stream.
Distillery.	XVIII.	3	
Dundyvan Rows.	,,	3	Four rows of miners cottages.
Dimsdale.	,,	3	Two cottages.
Durhambank.	,,	7	A cottage.
Den.	,,	8	A cottage.
Divety.	XIX.	1	A cottage.
Dunipace.	XVIII.	11	An Antiquity.
East Tarbrax.	XIII.	6	A farmsteading.
Easter Badallan.	,,	8	A farmsteading.
East Redmire.	,,	10	A farmsteading.
East Thornlie Street.	XVIII.	3	
East Netherton.	,,	7	A farmsteading.
Erskinebank.	,,	11	A dwelling house.
Easter Overton.	,,	7	A farmsteading.
East Belmont.	,,	11	A cottage, &c.
East Crindledyke.	XII.	16	A farmsteading.
Femington Quarry.	XVIII.	3	Freestone.
Flaxmill Firebrick Works.	,,	3	

Name of Place.	No. of Sheet. 6 inch scale.	No. of Sheet. 25·344 in. scale.	Descriptive Remarks.
Foulsykes.	XVIII.	4	A farmsteading.
Fountain.	XIII.	9	For water.
Gowkhill.	,,	6	A dwelling house.
Garrion Gill.	,,	10	A glen.
Garrion Burn.	,,	10	A stream.
Garrion Bridge.	,,	10	
Gallowhill.	,,	13	A farmsteading.
Glasgow Road.	XVIII.	3	
Gas Works.	,,	3	
Greenhead.	,,	4	A dwelling house.
Garrion Mill.	,,	15	
Green.	,,	7	A farmsteading.
Gowkthrapple.	,,	7	A few cottages.
Gillhead.	,,	8	A few dwelling houses.
Garriongill Junction.	,,	8	A railway junction.
Garrion Burn.	,,	11	
Garrionhaugh.	,,	11	A farmsteading.
Garrion Tower.	,,	11	A dwelling house.
Gertrudebank.	,,	11	A dwelling house.
Hollandbush.	XIII.	10	A few dwelling houses.
Hartfield.	,,	10	A farmsteading.
Headlesscross.	,,	12	A farmsteading.
Heatheryhill.	XVIII.	3	A dwelling house.
Harestonhills.	,,	4	A farmsteading.
Herdshill.	,,	4	A farmsteading.
Hall Gill.	,,	7	A glen.
Hopefield.	,,	7	A cottage.
Horsleyhead.	,,	11	A cottage.
Heatheryhill.	XIX.	2	A cottage.
Haircraigs.	,,	2	A dwelling house.
Kepplehill.	XIII.	10	A farmsteading.
Knowton.	,,	11	A farmsteading.
Kirkhall.	,,	14	A farmsteading.
Kitchen Linn.	,,	6	A stream.
Kirkhill.	XVIII.	2	A cottage.
Kirk Road.	,,	3	
Kirkhill Orchard.	,,	6	A dwelling house.
Kingshill.	XIX.	2	A farmsteading.
Leadloch.	XIII.	8	A farmsteading.
Letherburn.	,,	8	A dwelling house.
Lingore Linn.	,,	11	A stream.
Larklaw.	,,	15	An old farm house.
Lower Carbarns.	XVIII.	6	A farmsteading.
Lucindabank.	,,	7	A dwelling house.
Lanniesmuirs.	,,	8	A farmsteading.
Lower Callender.	,,	11	A dwelling house.
Lodgehill.	XIX.	2	A cottage.
Low Muirhouse.	XVIII.	2	A dwelling house.

Name of Place.	No. of Sheet. 6 inch scale.	No. of Sheet. 25·344 in. scale.	Descriptive Remarks.
Mossneuk.	XII.	15	A cottage.
Mossneuk Plantation.	,,	16	
Muirhouses.	,,	16	A range of cottages.
Meadowfoot.	XIII.	8	A dwelling house.
Muldron Bridge.	,,	8	
Murdostan Bridge.	,,	13	
Muirmains.	,,	15	A farmsteading.
Muirhouse.	XVIII.	2	A dwelling house.
Muirhouse Pit (Coal).	,,	2	A coal work.
Murraysacre.	,,	3	A dwelling house.
Meadowburn.	,,	3	A dwelling house.
Morningside.	XIX.	1	A small village.
Morningside House.	,,	1	A dwelling house.
Mountpleasant.	,,	2	A dwelling house.
Newmains.	XII.	16	A village.
Northmuir.	,,	16	A dwelling house.
Newarkgate.	XIII.	2	A dwelling house.
Newark Plantation.	,,	13	
Newmains Row.	XVIII.	4	Two rows of dwelling houses
Newmains House.	,,	4	A dwelling house.
Orchard Villa.	,,	3	A dwelling house.
Overton Colliery.	,,	7	Coal works.
Overton Station Colliery.	,,	7	Coal works.
Oakbank.	XIX.	1	A dwelling house.
Overton.	XVIII.	7	A small village.
Public Park.	,,	3	
Pather Colliery.	,,	7	Coal works.
Pather.	,,	7	A dwelling house.
Quarryhowe.	,,	8	A dwelling house.
Rose Cottage.	XIII.	6	A dwelling house.
Redhall.	,,	6	Two dwelling houses.
Redmire Loch.	,,	14	
Rumbling Sikes.	,,	14	A stream.
Randalls Orchard.	XVIII.	6	A dwelling house.
Rosebank.	,,	8	A dwelling house.
Rowantree.	XIX.	3	A farmsteading.
South Calder Water.	XII.	16	
Southfield.	XIII.	7	Dwelling houses.
Stane.	,,	7	A small village.
Stanebent.	,,	7	A farmsteading.
Springhill.	,,	7	A farmsteading.
Springhead.	,,	9	Dwelling houses.
South Dyke.	,,	10	A farmsteading.
Stanemains	,,	11	A dwelling house.
Shotts Branch Railway.	,,	11	
Sharnothshield.	,,	13	A farmsteading.

Name of Place.	No. of Sheet. 6 inch scale.	No. of Sheet. 25·344 in. scale.	Descriptive Remarks.
Sunnyside.	XVIII.	3	A small village.
Stewarton Cottage.	,,	3	A dwelling house.
Simpsons Square.	,,	3	Dwelling houses.
Stoneeraigs Row.	,,	4	A range of dwelling houses
Stoneeraigs T. P.	,,	4	A toll bar.
Stirlingroad.	,,	4	Two cottages.
Steuartbank.	,,	11	A dwelling house.
Summerside.	XIX.	2	A homestead.
Sunnyside.	,,	2	Four dwelling houses.
Spoutseross.	,,	3	A homestead.
Shieldmuir Pit (coal).	XVIII.	2	A coal pit.
Tailybrush.	,,	7	Dwelling houses.
Templehall.	XII.	15	A dwelling house.
Torbothie.	,,	7	A range of cottages.
Tarbrax Brick & Tile Works.	,,	6	
Thompsons Square.	XVIII.	3	Dwelling houses.
The Cottage.	,,	3	A dwelling house.
Thornlie.	,,	3	A farmsteading.
Thornhill.	,,	3	Three dwelling houses.
Thrashbush.	,,	4	A farmsteading.
Torbush.	,,	4	A few dwelling houses.
Trotterbank.	,,	11	A dwelling house.
The Mote.	,,	11	An antiquity.
Torbush Mains.	XIX.	1	A dwelling house.
Wishaw House.	XII.	15	A mansion house.
West Crindledyke.	,,	16	A farmsteading.
Whitestripe.	,,	16	A farmsteading.
West Redmire.	XIII.	9	A farmsteading.
West Tarbrax.	,,	10	A farmsteading.
Westertonhill.	,,	13	A dwelling house.
Wilsontown, Morningside, & Coltness Railway.	,,	14	A single line of railway.
Wishawhill Wood.	XVIII.	3	A plantation.
Wishaw Cottage.	,,	3	A dwelling house.
West Netherton.	,,	3	A farmsteading.
Wishaw.	,,	3	A large village.
Weymsshill.	,,	7	A farmsteading.
Waterlooparks.	,,	8	A dwelling house.
Wemysshill Orchard.	,,	11	A dwelling house, &c.
West Belmont.	,,	11	A dwelling house, &c.
Wemyssbank.	,,	11	A dwelling house.
Watstonmids.	XIX.	1	A dwelling house.
Watstonfoot.	,,	1	A farmsteading.
Wishaw & Coltness Branch Railway.	,,	1	Mineral & goods traffic.
Watstonhead.	,,	1	A dwelling house.

AGENTS FOR THE SALE

OF THE

ORDNANCE PLANS.

ENGLAND.

London	Mr. J. Arrowsmith, 10, Soho Square, W. Messrs. Letts, Son, & Co., 8, Royal Exchange, E.C. Messrs. Longman & Co., Paternoster Row, E.C. Mr. E. Stanford, 6, Charing Cross, S.W. Messrs. Vacher & Son, 29, Parliament Street, S.W. Messrs. Webster & Co., 60, Piccadilly, W. Messrs. G. Philip & Son, 32, Fleet Street, E.C.; & L'pool. Mr. J. Wyld, Charing Cross. Dr. J. J. Whitty, C.E., 35, Parliament Street, S.W.
Appleby	Mr. J. Whitehead.
Alnwick	Mr. M. Smith.
Bath	Messrs. Sims & Son.
Birmingham	Messrs. Napper & Wright
Beverley	Mr. John Kemp.
Bolton	Mr. H. Bradbury.
Bristol	Mr. John Lavars.
Bishop Auckland	Mr. M. Braithwaite.
Barnard Castle	Messrs. J. & R. W. Atkinson.
Cleveland, Yorkshire	Mr. George Dixon.
Cardiff	Mr. Hugh Bird.
Carlisle	Messrs. Thurnam & Sons.
Coventry	Mr. Edward Wright.
Chelmsford	Mr. Thomas B. Arthy.
Darlington	Mr. H. Penney.
Durham	Mr. George Andrews.
Fareham	Mr. George Sutton.
Gloucester	Messrs. G. J. Wait & Co.
Great Ayton, nr. Stokesley, Yorkshire	Mr. G. Dixon.
Hartlepool	Messrs. Pearson & Co.
Huddersfield	Mr. A. L. Peace.
Hull	Mr. J. W. Leng.
Kirkby Lonsdale	Mr. R. Morphet.
Kendal	Mr. T. Atkinson.
Keswick	Mr. James Mayo.
Liverpool	Messrs. G. Philip & Son. Messrs. Webb & Hunt. Mr. J. R. Isaac.
Leeds	Mr. J. Smith.
Longton	Mr. F. S. Wright.
Longport, Staff.	Mr. Evans.
Malton	Mr. H. Smithson.
Manchester	Mr. G. Simms. Mr. W. T. Hansbrow, 59, King Street
North Shields	Messrs. Phillipson & Hare.
Norwich	Mr. H. Pigg.

NEWCASTLE.....	Mr R Turner.
NOTTINGHAM	Mr. R. Sutton.
OLDHAM	Mr. John Hirst.
OXFORD	Messrs. Spiers & Son.
PENRITH.....	Mr. B. T. Sweeten.
PORTSMOUTH	Mr. W. H. Charpentier.
PLYMOUTH	Mr. J. Land.
PRESTON	Mr. R. Veevers.
READING.....	Mr. G. Lovejoy.
ROCHDALE	Mr. E. Wrigley.
RICHMOND, Yorkshire	Mr. J. Bell.
RIPON	Messrs. Johnston & Co.
SCARBOROUGH....	Mr. S. W. Theakstone.
SETTLE	Mr. J. Wildman.
SHEFFIELD	Mr. H. Pawson.
SWANSEA.....	Mr. E. Pearce.
STOCKTON-ON-TEES	Messrs. Jennett & Co.
SOUTHAMPTON ..	Mr. W. Sharland.
SUNDERLAND	Mr. W. H. Hills.
THIRSK	Mr. W. Bransby.
ULVERSTON.....	Mr. Soulby.
WAKEFIELD	Messrs. Hicks & Allen.
WIGAN	Mr. S. G. Bucknall.
WHITEHAVEN....	Messrs. Callender & Dixon.
WINDERMERE....	Mr. J. Garnett.
YORK	Mr. J. Glaisby.

SCOTLAND.

EDINBURGH.....	Messrs. Johnston, 4, St. Andrew Square. Messrs. Black, North Bridge. Mr. T. C. Jack, Princes Street.
AYR	Mr. John Dick.
ABERDEEN	Messrs. Keith & Gibb.
AIRDRIE, Lanarksh	Mr. Thomas Forsyth.
ANNAN.....	Mr. William Cuthbertson.
BATHGATE	Mr. J. Johnston.
CUPAR	Mr. S. Robinson.
DUMFRIES	Mr. Sinclair.
DUNFERMLINE ..	Messrs. Miller & Son.
DUNSE	Mr. George Johnston.
DUNDEE	Mr. C. D. Chalmers.
GLASGOW.....	Messrs. J. Smith & Son. Messrs. J. Lumsden & Son.
HADDINGTON	Mr. J. Millen.
HAWICK	Mr. William Syme.
JEDBURGH	Messrs. A. & W. Easton.
KIRKCALDY.....	Mr. J. J. Wilson.
KIRKCUDBRIGHT..	Mr. J. Nicholson.
KELSO	Mr. J. H. Rutherford.
LINLITHGOW	Mr. A. Waldie.
NEWTON STEWART	Miss A. Watson.
MOFFAT	Mr. William Muir.
PERTH	Mrs. C. Paton.
PEEBLES	Mr. R. Stirling.
PAISLEY	Mr. William McIntyre.
SELKIRK	Mr. G. Lewis.
STIRLING.....	Mr. Robert S. Shearer.

IRELAND.

DUBLIN	Messrs. Hodges & Smith, Grafton Street. Messrs. Brassington & Gale, 6, Bachelor's Walk. Dr. J. J. Whitty, C.E.; and at London. Messrs. Thom & Son, 87 & 88, Abbey Street.
ARMAGH	Mr. John McWatters.
ATHLONE	Mr. James Martin.
BELFAST	Mr. James Magill.
CORK	Mr. Francis Guy.
CARLOW	Mr. Thomas Edwards.
CAVAN	Mr. John Fegan.
CLONMELL	Mr. James O'Neill.
DROGHEDA	Mr. Michael Daly.
ENNISKILLEN	Mr. William Trimble.
GALWAY	Mr. Thomas Croker.
KILKENNY	Mr. William Nicholson.
LONDONDERRY ..	Mr. Hempton
MALLOW	Mr. Joseph Johns.
MULLINGAR	Mr. Sampson Wallis.
NEWRY	Mr. Robert Greer.
OMAGH	Mr. John Nelis.
WATERFORD	Mr. Thomas S. Harvey.
WEXFORD	Mr. F. S. Davis.

ORDNANCE SURVEY OF SCOTLAND.

BOOK OF REFERENCE TO THE PLAN

OF THE

PARISH OF CAMPBELTON,

IN THE

COUNTY OF ARGYLL,

CONTAINING 45079·952 ACRES.

COLONEL SIR HENRY JAMES, R.E., F.R.S., M.R.I.A., F.G.S., &c.,

SUPERINTENDENT OF THE SURVEY.

LONDON:
PRINTED BY GEORGE E. EYRE AND WILLIAM SPOTTISWOODE,
PRINTERS TO THE QUEEN'S MOST EXCELLENT MAJESTY.
FOR HER MAJESTY'S STATIONERY OFFICE.

1868.

Price Three Shillings and Sixpence.

[7142—50—2/68.]

ORDNANCE SURVEY OF SCO

PARISH OF CAMPBELT

ARGYLLSHIRE

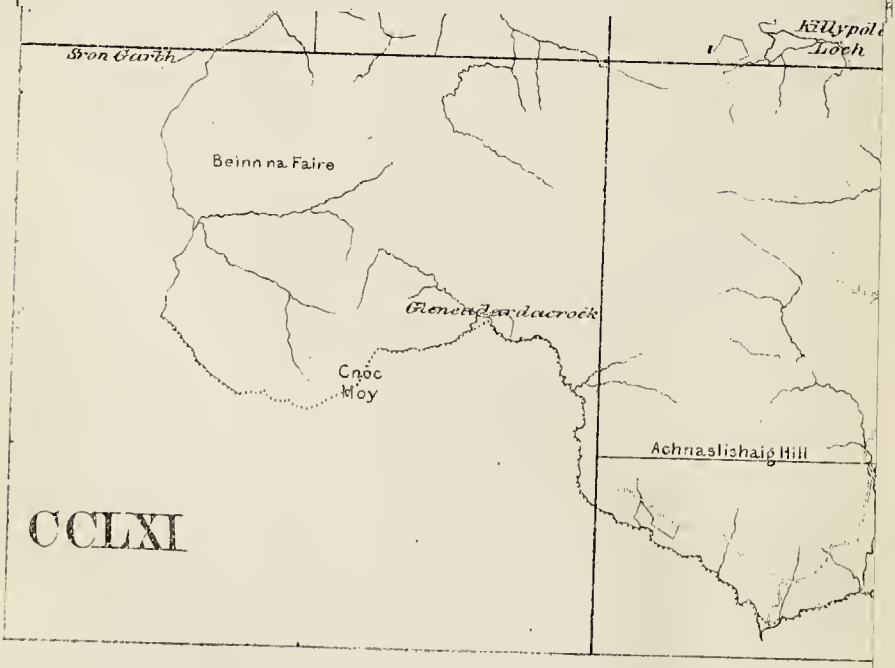

CCLXI

Published in 4

EXPLANATORY REMARKS.

The scale of the Parish Plans is the 1-2500th of the actual length on the ground, and is equal to 25·344 inches to a mile, which is very approximately equal to one square inch to one acre, the square of 1·0018 inch being equal to one acre.

The length of each sheet is $1\frac{1}{2}$ miles, and the width 1 mile, the area of each sheet is therefore 960 acres.

Each enclosure has a reference number to the area which is given in this Book.

The Braces (f) on the plans are to indicate that the spaces so braced are included under the same reference number.

The Altitudes in feet above the Mean Level of the Sea are written thus—31·4.

The Scale of the Plans of the County is 6 inches to a mile, and each sheet contains the same area as 16 sheets of the Parish Plans. There is therefore a double reference number to each sheet, as VI. 9., the Roman Numerals referring to the County Plans, the Arabic Figures to the Parish Plans.

The following are the characters employed on the Ordnance Plans on the Scales of 1-2500, and 6 inches to a mile :—

County Names	C	Hundreds or Wards	W
Parishes	P	Townships	T
Extra Parochial	E	Division of Townships	T

Antiquities ROMAN / Druidical or Saxon / Norman or Subsequent

The descriptions of the boundaries are shown by the following initials :—

Centre of Stream	*C.S.*	Centre of Fence	*C.F.*
Centre of Road	*C.R.*	Top of Cop	*T.C.*
Side of Stream or Drain	*S.S.* or *S.D.*	Centre of Wall	*C.W.*
Root of Hedge	*R.H.*	Defaced	*Def.*
Face of Wall	*F.W.*	Track of Stream	*T.S.*

Undefined ..... *Und.*

Where a change occurs in the boundaries, the symbol [o—o] is used to show the part at which the change takes place.

N.B.—To convert Decimal Fractions of an Acre into Roods and Perches, multiply the decimal first by 4 and then by 40, preserving the same number of decimals in the product.

Examples—

	Acres.		Acres.
	633·357		527·013
	4		4
	1·428		·052
	40		40
A. R. P.	17·120	A. R. P.	2·080
633 1 17		527 0 2	

TABLE

FOR CONVERTING DECIMAL PARTS OF AN ACRE INTO ROODS AND PERCHES.

Perch.	0 Rood.	1 Rood.	2 Roods.	3 Roods.	Perch.	0Rood.	1 Rood.	2 Roods.	3 Roods.
0	·000	·250	·500	·750	21	·131	·381	·631	·881
1	·006	·256	·506	·756	22	.137	·387	·637	·887
2	·012	·262	·512	·762	23	·144	·394	·644	·894
3	·019	·269	·519	·769	24	·150	·400	·650	·900
4	·025	·275	·525	·775	25	·156	·406	·656	·906
5	·031	·281	·531	·781	26	·162	·412	·662	·912
6	·037	·287	·537	·787	27	·169	·419	·669	·919
7	·044	·294	·544	·794	28	·175	·425	·675	·925
8	·050	·300	·550	·800	29	·181	·431	·681	·931
9	·056	·306	·556	·806	30	·187	·437	·687	·937
10	·062	·312	·562	·812	31	·194	·444	·694	·944
11	·069	·319	·569	·819	32	·200	·450	·700	·950
12	·075	·325	·575	·825	33	·206	·456	·706	·956
13	·081	·331	·581	.831	34	·212	·462	·712	·962
14	·087	·337	·587	·837	35	·219	·469	·719	·969
15	·094	·344	·594	·844	36	·225	·475	·725	·975
16	·100	·350	·600	·850	37	·231	·481	·731	·981
17	·106	·356	·606	·856	38	·237	·487	·737	·987
18	·112	·362	·612	·862	39	·244	·494	·744	·994
19	.119	·369	·619	·869	40	·250	·500	·750	1·000
20	·125	·375	·625	·875					

PARISH OF CAMPBELTON,

IN THE

COUNTY OF ARGYLL.

No. on Plan.	Area in Acres.	Remarks.	No. on Plan.	Area in Acres.	Remarks.
1	2·163	Rough pasture, &c.	45	·067	House and garden.
2	·533	Arable.	46	171·653	Rough pasture.
3	31·559	Pasture, &c.	47	16·490	Arable, &c.
4	7·770	Arable.	48	·418	Rough pasture.
5	11·297	Wood, &c.	49	1·252	Homestead, &c.
6	·818	Allt na Beiste (half of).	50	·387	Arable.
			51	·226	Rough pasture, &c.
7	20·714	Pasture.	52	5·242	Arable.
8	20·088	Rough pasture.	53	·063	Rough pasture.
9	·060	Pasture, &c.	54	·202	House and garden.
10	·222	Pasture, &c.	55	43·042	Rough pasture, &c.
11	21·551	Rough pasture, &c.	56	·442	Occupation road.
12	127·624	Rough pasture, &c.	57	·017	House.
13	6·315	Arable.	58	·910	Rough pasture, &c.
14	1·242	Rough pasture, &c.	59	53·571	Rough pasture, &c.
15	7·650	Arable.	60	9·012	Rough pasture, &c.
16	7·055	Arable, &c.	61	13·576	Rough pasture, &c.
17	7·704	Arable.	62	26·201	Pasture, &c.
18	8·671	Arable, &c.	63	28·963	Arable.
19	8·706	Arable, &c.	64	26·415	Pasture.
20	1·316	Homestead, &c.	65	·270	Rough pasture, &c.
21	1·830	Arable, &c.	66	6·935	Arable.
22	13·417	Arable, &c.	67	·085	Pasture, &c.
23	·559	Rough pasture.	68	245·866	Rough pasture, &c.
24	8·080	Arable.	69	8·429	Rough pasture, &c.
25	·933	Rough pasture, &c.	70	7·457	Arable, &c.
26	9·514	Arable.	71	7·787	Arable, &c.
27	·191	Pasture, &c.	72	8·363	Pasture, &c.
28	·550	Pasture, &c.	73	4·320	Rough pasture, &c.
29	·766	Rough pasture, &c.	74	5·361	Arable.
30	2·552	Arable.	75	7·759	Arable, &c.
31	·176	Arable, &c.	76	·126	Rough pasture, &c.
32	6·051	Arable.	77	6·655	Rough pasture, &c.
33	69·995	Rough pasture, &c.	78	35·521	Rough pasture, &c.
34	34·891	Rough pasture, &c.	79	8·942	Arable.
35	1·553	Arable.	80	·312	Rough pasture.
36	·420	Rough pasture.	81	2·870	Arable, &c.
37	11·967	Arable.	82	10·595	Arable.
38	·037	House and garden.	83	·198	Occupation road.
39	·692	Pasture, &c.	84	·342	Arable.
40	14·806	Arable, &c.	85	11·864	Arable.
41	5·602	Arable.	86	·662	Homestead, &c.
42	12·709	Arable.	87	·847	Homestead, &c.
43	5·245	Arable.	88	·487	Arable, &c.
44	·328	Rough pasture.	89	·151	Rough pasture.

No. on Plan.	Area in Acres.	Remarks.	No. on Plan.	Area in Acres.	Remarks.
90	·152	Rough pasture.	141	28·951	Wood, &c.
91	3·613	Arable.	142	27·576	Arable, &c.
92	5·881	Arable.	143	11·510	Arable, &c.
93	7·327	Arable, &c.	144	1·132	Pasture.
94	2·931	Skerobliu or Park Loch (part of).	145	9·819	Arable.
			146	1·524	Arable.
95	3·003	Rough pasture.	147	11·094	Arable.
96	15·143	Arable.	148	·211	House and garden.
97	81·528	Rough pasture, &c.	149	5·949	Arable.
98	11·328	Arable, &c.	150	7·154	Arable.
99	·734	Rough pasture, &c.	151	200·103	Rough pasture, &c.
100	14·706	Arable, &c.	152	9·727	Arable.
101	45·668	Rough pasture, &c.	153	9·180	Arable, &c.
102	2·554	Rough pasture.	154	·913	Occupation road.
103	·463	Rough pasture.	155	3·251	Arable.
104	·178	Rough pasture.	156	4·964	Arable, &c.
105	4·307	Arable.	157	19·467	Wood, &c.
106	39·503	Arable, &c.	158	1·673	Arable.
107	9·964	Arable.	159	1·442	Arable.
108	1·888	Rough pasture.	160	·746	Rough pasture, &c.
109	25.694	Pasture.	161	·562	Arable.
110	39·589	Arable.	162	1·148	Arable.
111	6·433	Arable.	163	1·274	Rough pasture, &c.
112	·669	Rough pasture, &c.	164	2·029	Arable, &c.
113	9·107	Pasture, &c.	164a	·937	Pasture.
114	4·334	Wood, &c.	165	3·265	Arable, &c.
115	1·301	Pasture, &c.	166	1·633	Arable.
116	·237	Arable, &c.	167	1·832	Rough pasture, &c.
117	·063	Arable.	168	·942	Pasture.
118	·705	Rough pasture, &c.	169	1·758	Arable, &c.
119	·563	Rough pasture, &c.	170	1·205	Rough pasture.
120	·174	Pasture.	171	3·411	Arable, &c.
121	·412	Pasture.	172	3·853	Arable.
122	10·951	Arable.	173	3·380	Arable.
123	23·606	Arable.	174	3·830	Arable.
124	4·661	Arable, &c.	175	42·348	Rough pasture, &c.
125	1·125	Homestead, &c.	176	·335	Pasture.
126	1·330	Pasture.	177	7·207	Rough pasture, &c.
127	12·718	Arable.	178	36·986	Pasture, &c.
128	9·330	Arable.	179	2·357	Rough pasture, &c.
129	5·529	Wood, &c.	180	2·325	Arable.
130	7·831	Rough pasture, &c.	181	13·940	Pasture.
131	·377	Rough pasture.	182	·870	Pasture.
132	6·932	Arable.	183	·798	Ruins, &c.
133	·627	Rough pasture, &c.	184	9·401	Arable, &c.
134	22·082	Arable, &c.	185	6·918	Arable.
135	6·954	Arable.	186	3·073	Wood.
136	1·246	Rough pasture, &c.	187	289·675	Rough pasture, &c.
137	·146	Pasture, &c.	188	10·345	Arable.
138	3·688	Arable.	189	77·065	Rough pasture.
139	·166	Rough pasture.	190	89·109	Rough pasture, &c.
140	2·693	Arable.	191	13·035	Arable, &c.

No. on Plan.	Area in Acres.	Remarks.	No. on Plan.	Area in Acres.	Remarks.
192	·240	Rough pasture.	243	4·017	Arable.
193	·539	House, garden, &c.	244	1·903	Rough pasture, &c.
194	4·407	Rough pasture, &c.	245	·872	Arable.
195	31·685	Rough pasture, &c.	246	1·824	Rough pasture, &c.
196	·895	Rough pasture.	247	14·979	Arable, &c.
197	6·772	Arable.	248	11·869	Arable.
198	·893	Rough pasture.	249	·333	Rough pasture.
199	1·223	Rough pasture.	250	3·142	Arable.
200	19·848	Arable.	251	9·548	Rough pasture, &c.
201	·234	Rough pasture.	252	7·163	Arable, &c.
202	3·147	Arable, &c.	253	·445	Rough pasture, &c.
203	28·513	Glenlussa Water.	254	·498	Arable.
204	·097	Garden.	255	·253	Homestead, &c.
205	·963	Pasture.	256	1·645	Rough pasture, &c.
206	·707	Homestead, &c.	257	4·023	Arable, &c.
207	9·369	Arable.	258	19·598	Arable, &c.
207a	·269	Rough pasture.	259	9·246	Arable, &c.
208	2·131	Arable.	260	9·151	Arable.
209	2·097	Arable.	261	·100	Old quarry.
210	10·438	Rough pasture, &c.	262	·512	Occupation road.
211	·564	Arable.	263	4·806	Arable.
212	12·376	Arable, &c.	264	·391	Rough pasture.
213	·398	Wood.	265	19·651	Arable.
214	15·746	Rough pasture, &c.	266	1·376	Arable.
215	14·764	Arable, &c.	267	1·538	Homestead, &c.
216	10·214	Arable.	268	7·745	Arable, &c.
217	·934	Homestead, &c.	269	·957	Arable, &c.
218	18·305	Arable.	270	·650	Arable, &c.
219	·612	Arable.	271	1·672	Arable.
220	·618	Occupation road.	271a	·176	Occupation road.
221	·219	Arable.	272	1·424	Homestead, &c.
222	·687	Rough pasture.	273	8·635	Arable.
223	·222	Homestead, &c.	274	·749	Rough pasture.
224	2·979	Arable.	275	38·547	Arable.
225	11·708	Arable, &c.	276	17·265	Arable.
226	·891	Rough pasture.	277	4·859	Arable.
227	12·511	Arable.	278	10·784	Rough pasture, &c.
228	1·581	Rough pasture.	279	·896	Arable.
229	1·382	Arable.	280	1·866	Rough pasture, &c.
230	7·743	Rough pasture.	281	·043	Garden.
231	13·673	Arable, &c.	282	·246	Rough pasture, &c.
232	4·491	Arable.	283	3·363	Arable.
233	12·881	Rough pasture.	284	3·716	Rough pasture.
234	4·495	Arable.	285	·324	Rough pasture.
235	7·971	Arable.	286	·428	Rough pasture.
236	5·085	Rough pasture.	287	1·136	Occupation road.
237	8·319	Arable.	288	88·543	Rough pasture, &c.
238	3·457	Rough pasture.	289	2·557	Rough pasture, &c.
239	6·471	Arable.	290	·182	Dam.
240	2·975	Arable.	291	9·040	Arable.
241	2·710	Arable.	292	16·574	Arable.
242	1·618	Rough pasture, &c.	293	32·804	Arable.

No. on Plan.	Area in Acres.	Remarks.	No. on Plan.	Area in Acres.	Remarks.
294	40·547	Rough pasture.	344	6·882	Arable.
295	25·870	Pasture.	345	8·633	Arable.
296	17·979	Arable.	346	23·506	Arable.
297	1·003	Rough pasture, &c.	347	·400	Homestead, &c.
298	12·404	Arable, &c.	348	6·339	Rough pasture, &c.
299	5·731	Rough pasture, &c.	349	12·819	Arable.
300	1·664	Homestead, &c.	350	·952	Occupation road.
301	·278	Occupation road.	351	20·676	Arable.
302	·300	Rough pasture.	352	13·451	Arable.
303	7·212	Arable.	353	249·154	Rough pasture, &c.
304	·083	Rough pasture.	354	·560	Rough pasture.
305	1·981	Public road.	355	18·585	Arable.
306	·165	Rough pasture.	356	12·302	Arable, &c.
307	22·413	Arable, &c.	357	43·546	Rough pasture, &c.
308	·147	House, &c.	358	14·599	Arable.
309	2·505	Rough pasture, &c.	359	·819	Rough pasture, &c.
310	·866	Rough pasture, &c.	360	21·976	Arable.
311	23·210	Arable.	361	1·499	Arable.
312	1·163	Rough pasture, &c.	362	2·743	Rough pasture, &c.
313	12·049	Arable.	363	·983	Homestead, &c.
314	13·029	Arable, &c.	364	7·578	Arable.
315	7·239	Rough pasture, &c.	365	·816	Rough pasture.
316	19·107	Arable.	366	14·679	Arable.
317	8·197	Arable.	367	24·169	Arable.
318	·502	Rough pasture, &c.	368	17·654	Arable.
319	·112	Rough pasture.	369	12·700	Arable.
320	·021	House, &c.	370	14·407	Arable.
321	·066	Pasture.	371	4·889	Arable.
322	·081	Garden.	372	104·702	Rough pasture.
323	·086	Rough pasture, &c.	373	1·830	Rough pasture, &c.
324	·446	Rough pasture, &c.	374	15·825	Arable.
325	10·134	Arable.	375	2·375	Rough pasture.
326	1·188	Glenlussa Water (part of, tidal).	376	·226	Rough pasture.
			377	1·644	Arable.
327	·125	Pasture.	378	5·227	Rough pasture, &c.
328	1·648	Foreshore of tidal water.	379	13·823	Arable.
			380	10·328	Arable.
329	12·924	Arable.	381	1·408	Rough pasture, &c.
330	5·016	Rough pasture, &c.	382	23·063	Arable.
331	5·616	Rough pasture, &c.	383	2·040	Homestead, &c.
332	25·528	Arable.	384	·392	Pasture.
333	23·219	Arable, &c.	385	·120	Dam.
334	2·800	Rough pasture, &c.	386	21·366	Arable.
335	1·165	Pasture.	387	7·886	Arable.
336	·242	Rough pasture.	388	1·375	Rough pasture, &c.
337	·188	Pools.	389	17·918	Arable, &c.
338	36·182	Pasture.	390	2·158	Arable.
339	12·598	Arable.	391	5·840	Pasture.
340	·155	Arable.	392	1·434	Arable.
341	11·029	Arable.	393	3·491	Pasture.
342	5·715	Arable.	394	·367	Wood.
343	12·723	Arable.	395	·940	Rough pasture.

No. on Plan.	Area in Acres.	Remarks.	No. on Plan.	Area in Acres.	Remarks.
396	17·190	Arable.	448	1·384	Wood.
397	·563	Rough pasture, &c.	449	13·825	Arable, &c.
398	15·231	Pasture, &c.	450	11·533	Rough pasture.
399	2·033	Rough pasture.	451	21·171	Arable.
400	5·237	Arable.	452	100·655	Rough pasture.
401	20·133	Arable.	453	3·179	Rough pasture.
402	5·240	Pasture.	454	24·351	Arable.
403	17·487	Arable.	455	·932	Rough pasture.
404	1·963	Pasture.	455a	·461	Rough pasture.
405	1·933	Rough pasture.	456	14·377	Arable.
406	24·080	Pasture.	457	11·895	Arable.
407	3·650	Pasture.	458	8·220	Pasture.
408	·541	Homestead, &c.	459	2·511	Rough pasture, &c.
409	8·660	Pasture, &c.	460	12·124	Arable, &c.
410	2·262	Rough pasture, &c.	461	12·880	Arable.
411	1·554	Rough pasture, &c.	462	4·532	Arable.
412	2·454	Rough pasture.	463	1·784	Rough pasture.
413	12·586	County road.	464	1·027	Rough pasture.
414	6·589	Arable.	465	2·192	Rough pasture.
415	26·657	Pasture, &c.	466	36·456	Rough pasture, &c.
416	34·842	Pasture, &c.	467	14·908	Arable, &c.
417	·263	Quarry.	468	6·473	Rough pasture.
418	39·993	Rough pasture, &c.	469	1·161	Rough pasture.
419	·178	Rough pasture.	470	19·536	Arable.
420	1·199	Rough pasture.	471	·379	Old quarry, &c.
421	·097	House and garden.	472	19·839	Arable.
422	·145	Rough pasture.	473	9·497	Arable, &c.
423	·150	Quarry.	474	·615	Rough pasture.
424	9·745	Arable.	475	·388	Wood.
425	1221·297	Rough pasture, &c.	476	2·314	Arable.
426	2·994	Pasture.	477	22·389	Public road.
427	7·669	Arable.	478	8·374	Arable, &c.
428	6·866	Arable.	479	·767	Rough pasture, &c.
429	5·002	Arable.	480	·852	Arable.
430	38·247	Arable.	481	·120	Houses, &c.
431	217·138	Rough pasture.	482	13·181	Rough pasture, &c.
432	85·617	Rough pasture.	483	·410	Houses, &c.
433	11·831	Pasture.	484	·154	House, &c.
434	33·546	Rough pasture.	485	249·370	Foreshore.
435	3·903	Arable.	486	6·397	Rough pasture, &c.
436	4·104	Arable.	487	1·628	Rough pasture, &c.
437	17·075	Arable.	488	·945	Arable.
438	1·188	Rough pasture.	489	·164	Houses, &c.
439	1·218	Homestead, &c.	490	1·366	Arable.
440	·791	Pasture.	491	·953	Arable.
441	·320	Rough pasture.	492	·997	Arable.
442	36·750	Arable.	493	14·196	Arable.
443	·245	Occupation road.	494	14·937	Rough pasture.
444	7·634	Arable.	495	10·382	Arable, &c.
445	6·811	Black Loch.	496	21·110	Arable.
446	27·465	Rough pasture.	497	67·797	Arable.
447	27·732	Pasture.	498	466·573	Rough pasture.

No. on Plan.	Area in Acres.	Remarks.	No. on Plan.	Area in Acres.	Remarks.
499	28·838	Arable, &c.	551	22·127	Rough pasture.
500	17·153	Arable.	552	·720	Rough pasture, &c.
501	17·386	Arable, &c.	553	·448	Rough pasture, &c.
502	27·875	Arable, &c.	554	·101	House, &c.
503	27·482	Arable.	555	2·633	Arable, &c.
504	4·244	Arable.	556	2·578	Arable.
505	18·025	Arable.	557	26·303	Arable, &c.
506	1·834	Pasture.	558	5·010	Arable.
507	6·999	Arable.	559	8·697	Arable, &c.
508	12·506	Pasture.	560	5·422	Rough pasture.
509	15·213	Arable, &c.	561	6·165	Arable.
510	14·229	Arable, &c.	562	22·563	Durry Loch (marsh).
511	12·102	Arable.	563	3·804	Rough pasture.
512	35·753	Arable, &c.	564	3·663	Arable.
513	1·984	Homestead, &c.	565	55·937	Rough pasture, &c.
514	43·170	Arable.	566	17·077	Arable.
515	·372	Occupation road.	567	12·317	Arable.
516	10·170	Arable.	568	·479	Occupation road.
517	9·263	Moss.	569	10·498	Arable.
518	59·489	Moss.	570	1·444	Homestead, &c.
519	34·912	Arable.	571	5·517	Arable.
520	14·805	Arable.	572	7·622	Rough pasture, &c.
521	15·429	Arable.	573	6·840	Arable.
522	10·898	Arable, &c.	574	·403	Homestead, &c.
523	1·517	Homestead, &c.	575	·887	Arable.
524	·202	Occupation road.	575a	·305	Occupation road.
525	1·055	Arable.	576	9·473	Arable, &c.
526	30·496	Arable, &c.	577	22·043	Arable.
527	18·489	Arable, &c.	578	·430	Rough pasture, &c.
528	16·423	Rough pasture, &c.	579	7·427	Rough pasture, &c.
529	12·415	Arable, &c.	580	3·596	Rough pasture.
530	·553	Occupation road.	581	8·291	Pasture, &c.
531	23·712	Arable.	582	11·814	Arable.
532	·844	Homestead, &c.	583	52·494	Rough pasture, &c.
533	26·536	Arable.	584	37·243	Rough pasture, &c.
534	·715	Occupation road.	585	36·042	Rough pasture.
535	17·929	Arable, &c.	586	9·036	Arable.
536	·660	Rough pasture, &c.	587	35·373	Arable, &c.
537	9·808	Arable, &c.	588	15·600	Arable, &c.
538	49·015	Rough pasture.	589	8·296	Arable, &c.
539	9·983	Arable.	590	7·835	Arable, &c.
540	17·727	Arable.	591	17·109	Arable, &c.
541	9·419	Arable, &c.	592	19·244	Arable, &c.
542	15·421	Arable.	593	·602	Rough pasture, &c.
543	8·124	Arable.	594	3·715	Arable.
544	3·034	Rough pasture, &c.	595	14·479	Arable, &c.
545	12·197	Arable.	596	·378	Arable.
546	6·703	Rough pasture, &c.	597	1·688	Homestead, &c.
547	21·871	Rough pasture, &c.	598	·201	Occupation road.
548	2·989	Rough pasture.	599	·127	Occupation road.
549	10·888	Rough pasture.	600	1·447	Pasture.
550	14·162	Arable.	601	·473	Pasture.

No. on Plan.	Area in Acres.	Remarks.	No. on Plan.	Area in Acres.	Remarks.
602	9·085	Arable.	654	14·235	Arable, &c.
603	12·097	Arable.	655	40·162	Arable, &c.
604	3·853	Rough pasture, &c.	656	15·416	Arable.
605	16·293	Rough pasture, &c.	657	13·773	Arable, &c.
606	75·713	Rough pasture, &c.	658	·178	Pasture.
607	71·010	Rough pasture, &c.	659	·877	House, &c.
608	7·277	Arable, &c.	660	20·207	Arable.
609	8·649	Arable, &c.	661	·095	House and garden.
610	42·361	Arable, &c.	662	·179	House and garden.
611	7·272	County road.	663	18·686	Arable, &c.
612	13·846	Arable, &c.	664	56·526	Rough pasture.
613	6·487	Arable.	665	53·937	Rough pasture.
614	5·769	Arable.	666	·395	Rough pasture.
615	1·491	Homestead, &c.	667	14·559	Rough pasture, &c.
616	·113	Dam.	668	3·776	Rough pasture.
617	·990	Arable.	669	3·146	Arable.
618	5·034	Pasture, &c.	670	·079	Lime kiln, &c.
619	8·110	Arable.	671	5·124	Arable.
620	8·470	Arable.	672	13·725	Arable, &c.
621	11·598	Arable.	673	·465	Old quarry.
622	·592	Rough pasture.	674	·652	House, garden, &c.
623	·936	Homestead, &c.	675	·655	Homestead, &c.
624	·917	Arable.	676	·422	Rough pasture, &c.
625	30·805	Arable, &c.	677	8·068	Arable.
626	·571	Rough pasture, &c.	678	·638	Rough pasture.
627	11·794	Arable.	679	3·432	Arable, &c.
628	7·092	Arable, &c.	680	·385	Rough pasture, &c.
629	24·432	Arable.	681	10·189	Arable.
630	2·269	Pasture, &c.	682	10·668	Pasture.
631	13·009	Arable.	683	5·296	Arable.
632	15·387	Arable, &c.	684	11·649	Arable.
633	11·637	Arable.	685	·144	House and garden.
634	·029	Pasture.	685a	·223	Occupation road.
635	·091	Wood.	686	·607	Rough pasture.
636	·361	Pasture, &c.	687	12·717	Arable.
637	·165	Wood.	688	·829	Rough pasture.
638	4·366	Arable.	689	17·053	Arable.
639	·211	Occupation road.	690	2·622	Rough pasture, &c.
640	·332	Pasture.	691	5·074	Arable, &c.
641	·264	House, &c.	692	·308	Rough pasture, &c.
642	·222	Arable.	693	·924	Rough pasture.
643	12·602	Arable.	694	13·749	Arable.
644	7·581	Arable.	695	9·883	Arable, &c.
645	11·842	Arable.	696	·530	Occupation road.
646	·946	Occupation road.	697	1·446	Pasture, &c.
647	·173	Pasture and pool.	698	16·652	Rough pasture, &c.
648	1·593	Rough pasture.	699	18·497	Rough pasture.
649	1·412	Homestead, &c.	700	18·386	Aucha Lochy.
650	14·758	Arable.	701	24·020	Arable, &c.
651	13·474	Arable.	702	·595	Homestead, &c.
652	4·904	Rough pasture, &c.	703	3·823	Arable.
653	11·708	Arable, &c.	704	7·676	Rough pasture.

No. on Plan.	Area in Acres.	Remarks.	No. on Plan.	Area in Acres.	Remarks.
705	14·386	Arable.	758	·170	Rough pasture.
706	·140	Rough pasture.	759	5·711	Arable.
707	1·171	Homestead, &c.	760	6·414	Arable.
708	10·736	Arable.	761	2·162	Arable.
709	10·142	Arable.	762	151·352	Rough pasture, &c.
710	8·492	Arable.	763	8·715	Pasture, &c.
711	5·754	Arable.	764	5·787	Arable, &c.
712	6·135	Arable.	765	10·270	Arable, &c.
713	4·123	Rough pasture.	766	15·048	Pasture, &c.
714	16·167	Rough pasture.	767	13·174	Arable.
715	13·434	Arable.	768	5·075	Rough pasture.
716	·015	Pasture.	769	16·001	Arable.
717	5·085	Arable, &c.	770	18·417	Arable.
718	10·553	Arable.	771	·810	Rough pasture.
719	1·504	Public road.	772	·378	Dam.
720	82·187	Rough pasture, &c.	773	·243	Arable.
721	13·808	Arable, &c.	774	3·365	Rough pasture.
722	·221	House, garden, &c.	775	·306	Houses, &c.
723	4·015	Arable, &c.	776	·840	Arable.
724	·155	Pasture, &c.	777	15·186	Arable.
725	9·976	Arable, &c.	778	7·462	Arable.
726	17·704	Arable.	779	2·133	Rough pasture.
727	·408	Arable.	780	3·233	Rough pasture.
728	1·117	Homestead, &c.	781	·031	Pasture.
729	·393	Occupation road.	782	·879	Pasture.
730	·240	Occupation road.	783	·043	House.
731	10·684	Arable, &c.	784	3·630	Arable.
732	·775	Rough pasture, &c.	785	23·568	Arable.
733	1·086	Rough pasture, &c.	786	·142	Rough pasture.
734	10·155	Arable, &c.	787	5·059	Arable.
735	8·808	Arable, &c.	788	1·063	Pasture.
736	1·061	Houses, &c.	789	·207	Gardens, &c.
737	1·155	Rough pasture.	790	·758	Homestead, &c.
738	10·027	Arable, &c.	791	·189	Rough pasture.
739	22·276	Arable, &c.	792	4·767	Arable.
740	5·896	Arable, &c.	793	·831	Arable.
741	9·104	Arable, &c.	794	8·988	Arable.
742	3·545	Pasture, &c.	795	·449	Rough pasture.
743	4·013	Arable, &c.	796	·522	Rough pasture.
744	6·696	Arable, &c.	797	6·245	Arable.
745	·115	Occupation road.	798	4·564	Arable.
746	6·595	Arable.	799	12·352	Knockruan Loch.
747	·525	Rough pasture.	800	22·123	Rough pasture.
748	·252	Homestead, &c.	801	26·844	Rough pasture, &c.
749	1·029	Arable.	802	16·596	Arable.
750	6·868	Arable.	803	28·162	Arable.
751	·609	Occupation road.	804	·163	Rough pasture.
752	·191	Houses, &c.	805	5·025	Rough pasture.
753	1·241	Arable.	806	8·587	Arable.
754	·241	Occupation road.	807	4·132	Rough pasture.
755	·033	House, &c.	808	3·588	Arable.
756	·382	Occupation road.	809	·934	Rough pasture.
757	6·492	Arable.			

No. on Plan.	Area in Acres.	Remarks.
810	4·031	Rough pasture.
811	·432	Rough pasture.
812	2·692	Arable.
813	2·010	Homestead, &c.
814	15·272	Arable.
815	·423	Occupation road.
816	·578	Rough pasture.
817	9·309	Arable.
818	2·713	Rough pasture.
819	1·011	Rough pasture.
820	·015	House.
821	10·066	Arable.
822	12·785	Arable.
823	1·778	Rough pasture.
824	8·295	Arable.
825	1·198	Rough pasture.
826	11·303	Arable.
827	2·646	Rough pasture.
828	67·782	Rough pasture.
829	114·729	Pasture.
830	·483	Pasture, &c.
831	1·364	Arable.
832	1·135	Homestead, &c.
833	2·726	Rough pasture.
834	7·939	Rough pasture.
835	·306	Wood.
836	4·759	Arable.
837	18·265	Arable.
838	2·626	Rough pasture.
839	8·338	Arable.
840	10·726	Arable.
841	·248	House, &c.
842	·463	Graveyard.
843	3·301	Pasture, &c.
844	24·914	Arable.
845	·940	Pools.
846	3·626	Pasture.
847	21·470	Arable.
848	8·780	Arable.
849	11·966	Arable.
850	28·172	Arable, &c.
851	7·403	Arable, &c.
852	6·059	Arable, &c.
853	25·375	Arable, &c.
854	13·268	Arable, &c.
855	10·786	Arable, &c.
856	14·963	Arable.
857	11·063	Arable, &c.
858	·910	Homestead, &c.
859	11·000	Arable.
860	33·279	Arable.
861	1·308	Machrihanish Water (part of, tidal).
862	·952	Arable.
863	·101	House and garden.
864	·439	Pasture.
865	·210	Pasture.
866	21·740	Arable.
867	20·625	Arable.
868	·847	Occupation road.
869	14·387	Arable.
870	1·365	Pasture.
871	15·880	Arable.
872	·421	Homestead, &c.
873	18·930	Arable, &c.
874	18·066	Arable, &c.
875	6·450	Arable, &c.
876	39·600	Arable.
877	1·624	Arable.
878	2·233	Rough pasture, &c.
879	11·335	Arable.
880	391·936	Rough pasture.
881	10·400	Arable.
882	2·350	Arable, &c.
883	1·097	Arable, &c.
884	11·093	Arable.
885	9·601	Arable.
886	3·102	Old public road.
887	14·125	Arable.
888	14·938	Arable.
889	·222	House, &c.
890	9·336	Arable.
891	1·564	Arable.
892	1·693	Arable.
893	·113	Arable.
894	·154	House, garden, &c.
895	·633	Arable.
896	·272	Homestead, &c.
897	14·078	Arable, &c.
898	2·321	Occupation road.
899	11·704	Arable, &c.
900	10·806	Arable, &c.
901	19·928	Arable, &c.
902	14·493	Arable, &c.
903	16·090	Arable, &c.
904	5·633	Arable, &c.
905	8·317	Arable, &c.
906	10·083	Arable, &c.
907	6·887	Arable, &c.
908	·807	Occupation road.
909	6·781	Arable, &c.
910	1·016	Homestead, &c.
911	·602	Pasture, &c.

No. on Plan.	Area in Acres.	Remarks.	No. on Plan.	Area in Acres.	Remarks.
912	·191	Occupation road.	962	36·585	Arable.
913	10·239	Arable.	963	·704	Homestead, &c.
914	13·595	Arable.	964	7·502	Rough pasture.
915	16·157	Rough pasture, &c.	964a	16·009	Arable.
916	·287	Gravel pit.	965	17·200	Arable.
917	18·730	Arable.	966	1·522	Homestead, &c.
918	·231	House, garden, &c.	967	16·303	Arable.
919	2·622	Arable, &c.	968	11·070	Rough pasture.
920	2·216	Homestead, &c.	969	18·421	Rough pasture.
921	20·766	Arable, &c.	970	25·557	Arable.
922	·624	Pasture, &c.	971	7·492	Arable.
923	8·045	Arable, &c.	972	14·627	Arable.
924	6·373	Arable, &c.	973	4·029	Pasture, &c.
925	13·775	Arable, &c.	974	19·053	Arable, &c.
926	1·570	Pasture.	975	27·187	Arable, &c.
927	8·411	Machrihanish Water (part of).	976	8·302	Arable, &c.
			977	·198	Occupation road.
928	·938	Occupation road.	978	20·171	Arable, &c.
929	12·988	Arable, &c.	979	14·470	Arable, &c.
930	10·023	Arable, &c.	980	6·915	Arable.
931	38·494	Arable, &c.	981	5·629	Arable.
932	·972	Occupation road.	982	3·574	Arable.
933	18·449	Arable, &c.	983	·249	Occupation road.
934	·597	Pasture.	984	·839	Occupation road.
935	·107	House, garden, &c.	985	1·562	Homestead, &c.
936	·813	Pasture.	986	41·638	Arable, &c.
937	9·261	Arable.	987	40·317	Arable.
938	1·982	Wood.	988	1·856	Arable.
939	10·303	Arable.	989	1·174	Rough pasture, &c.
940	1·443	Pasture.	990	5·537	Arable, &c.
941	·195	Pasture.	991	11·026	Arable.
942	15·078	Arable.	992	3·354	Arable.
943	20·243	Arable.	993	24·858	Arable, &c.
944	·147	Pasture.	994	8·703	Arable.
945	38·000	Arable.	995	·588	Pasture.
946	5·930	Arable.	996	·402	Pasture.
947	34·253	Arable.	997	·359	Pasture.
948	67·248	Rough pasture.	998	·333	Pasture, &c.
949	·394	Pool.	999	·043	House, &c.
950	31·492	Arable.	1000	5·895	Arable.
951	15·558	Arable, &c.	1001	·866	Backs Water (part of).
952	6·769	Arable, &c.	1002	14·829	Arable.
953	13·627	Arable, &c.	1003	·336	Pasture.
954	24·211	Arable, &c.	1004	·353	Pasture.
955	20·160	Arable, &c.	1005	46·317	Arable.
956	4·696	Arable, &c.	1006	·545	Occupation road.
956a	1·575	Occupation road.	1007	19·391	Arable.
957	·562	Homestead, &c.	1008	4·600	Arable.
958	29·350	Arable, &c.	1009	·758	Homestead, &c.
959	1·206	Arable.	1010	·905	Homestead, &c.
960	·132	House, garden, &c.	1011	·696	Arable.
961	3·917	Arable, &c.	1012	14·578	Arable.

No. on Plan.	Area in Acres.	Remarks.	No. on Plan.	Area in Acres.	Remarks.
1013	14·522	Arable.	1065	·380	Arable.
1014	7·518	Arable.	1066	·402	Homestead, &c.
1015	·219	Dam.	1067	·538	Rough pasture, &c.
1016	·263	Arable.	1068	3·821	Arable.
1017	11·618	Arable.	1069	4·370	Arable, &c.
1018	·827	Arable.	1070	4·342	Arable, &c.
1019	·143	Houses, &c.	1071	6·434	Arable, &c.
1020	13·911	Arable, &c.	1072	2·422	Arable, &c.
1021	16·200	Arable, &c.	1073	·005	Arable.
1022	12·758	Arable, &c.	1074	·175	Pasture.
1023	6·782	Arable.	1075	8·860	Arable.
1024	5·795	Arable, &c.	1076	9·486	Arable.
1025	3·314	Rough pasture.	1077	4·173	Arable.
1026	8·864	Arable, &c.	1078	12·601	Arable.
1027	11·551	Rough pasture.	1079	·549	Occupation road.
1028	7·554	Rough pasture.	1080	2·341	Arable.
1029	13·839	Rough pasture.	1081	7·082	Arable.
1030	·254	Occupation road.	1082	19·830	Arable, &c.
1031	·555	Rough pasture.	1083	·639	Rough pasture, &c.
1032	·179	Pasture, &c.	1084	6·021	Arable.
1033	3·884	Pasture, &c.	1085	9·322	Arable.
1034	8·227	Arable.	1086	·085	Rough pasture.
1035	61·522	Arable.	1087	17·735	Arable, &c.
1036	·085	Houses and garden.	1088	39·265	Rough pasture.
1037	20·643	Arable.	1089	6·695	Arable, &c.
1038	9·358	Arable.	1090	3·572	Arable.
1039	·399	Houses and garden.	1091	4·539	Arable.
1040	3·642	Wood.	1091a	·787	Rough pasture.
1041	6·419	Arable.	1092	8·347	Rough pasture, &c.
1042	1·080	Arable, &c.	1093	10·605	Arable.
1043	13·038	Arable.	1094	·719	Wood.
1044	·057	Occupation road.	1095	7·073	Arable.
1045	4·308	Arable.	1096	·772	Rough pasture.
1046	4·137	Arable.	1097	1·978	Rough pasture, &c.
1047	3·306	Arable.	1098	·145	Wood.
1048	3·386	Arable.	1099	·015	House, &c.
1049	6·656	Arable.	1100	·772	Occupation road.
1050	·021	Rough pasture.	1101	22·877	Arable.
1051	·287	Arable.	1102	27·896	Rough pasture.
1052	12·029	Rough pasture, &c.	1103	·444	Rough pasture.
1053	·020	Rough pasture.	1104	4·492	Arable.
1054	·153	Arable.	1105	·621	Arable, &c.
1055	12·500	Arable, &c.	1106	38·980	Rough pasture, &c.
1056	·329	Occupation road.	1107	14·875	Arable.
1057	1·704	Arable.	1108	1·016	Rough pasture, &c.
1058	3·287	Rough pasture.	1109	9·121	Arable.
1059	16·739	Arable, &c.	1110	·178	Rough pasture, &c.
1060	7·839	Arable, &c.	1111	1·827	Arable.
1061	·629	Rough pasture, &c.	1112	5·195	Rough pasture.
1062	1·828	Arable, &c.	1113	9·123	Arable, &c.
1063	16·447	Arable, &c.	1114	·488	Rough pasture.
1064	7·716	Arable.	1115	·262	Rough pasture.

No. on Plan.	Area in Acres.	Remarks.	No. on Plan.	Area in Acres.	Remarks.
1116	9·085	Arable.	1166	·239	Avenue, &c.
1117	6·440	Rough pasture, &c.	1167	·750	Orchard, &c.
1118	·947	Rough pasture, &c.	1168	1·139	Wood, &c.
1119	·082	House, garden, &c.	1169	3·268	Ornamental ground, &c.
1120	1·772	Rough pasture, &c.			
1120a	7·045	Arable, &c.	1170	23·518	Wood, &c.
1121	9·605	Arable.	1171	·165	House, &c.
1122	·381	Arable.	1172	·247	Ornamental ground, &c.
1123	5·244	Arable.			
1124	3·643	Arable.	1173	·247	Ornamental ground, &c.
1125	·143	Rough pasture, &c.			
1126	·357	Occupation road.	1174	·416	Wood, &c.
1127	6·000	Arable.	1175	24·503	Pasture, &c.
1128	4·311	Arable.	1176	47·518	Pasture, &c.
1129	·222	Rough pasture.	1177	4·148	Arable.
1130	·157	Occupation road.	1178	·550	Pasture.
1131	·089	House, garden, &c.	1179	7·955	Arable.
1132	6·900	Wood, &c.	1180	·298	Occupation road.
1133	1·148	Rough pasture, &c.	1181	5·886	Pasture, &c.
1134	12·227	Arable.	1182	8·672	Arable.
1135	·736	Homestead, &c.	1183	22·767	Arable, &c.
1136	·951	Rough pasture, &c.	1184	·757	Rough pasture.
1137	·811	Homestead, &c.	1185	9·518	Arable.
1138	7·032	Arable.	1186	·629	Homestead, &c.
1139	1·219	Rough pasture.	1187	·842	Houses, garden, &c.
1140	6·265	Arable.	1188	1·509	Arable.
1141	·034	Wood.	1189	·214	Wood.
1142	6·727	Arable.	1190	·890	Arable.
1143	·070	Rough pasture.	1191	1·831	Wood, &c.
1144	·085	Rough pasture.	1192	1·073	Houses, &c.
1145	7·582	Rough pasture.	1193	·121	Occupation road.
1146	1·627	Arable.	1194	·332	Arable.
1147	·144	Arable.	1195	1·033	Garden.
1148	7·418	Wood.	1196	2·067	Rough pasture, &c.
1149	18·285	Arable.	1197	14·407	Arable, &c.
1150	·164	Rough pasture.	1198	3·430	Pasture, &c.
1151	5·219	Wood.	1199	1·442	Homestead, &c.
1152	10·726	Arable.	1200	3·845	Pasture, &c.
1153	·214	Rough pasture.	1201	4·081	Rough pasture, &c.
1154	·672	Rough pasture.	1202	·115	House, &c.
1154a	·980	Lighthouse, &c.	1203	35·789	Arable, &c.
1155	112·407	Foreshore.	1204	·196	Rough pasture, &c.
1156	32·125	Pasture, &c.	1205	46·383	Arable, &c.
1157	·661	Pasture, &c.	1206	27·347	Pasture.
1158	·517	House, garden, &c.	1207	7·530	Arable.
1159	1·654	Rough pasture, &c.	1208	1·354	Homestead, &c.
1160	9·462	Pasture, &c.	1209	19·043	Arable.
1161	1·633	Waste.	1210	11·139	Arable.
1162	·154	Houses, &c.	1211	·541	Rough pasture.
1163	11·859	Arable.	1212	18·170	Arable.
1164	53·153	Pasture, &c.	1213	19·914	Arable.
1165	21·360	Pasture, &c.	1214	10·973	Arable, &c.

No. on Plan.	Area in Acres.	Remarks.	No. on Plan.	Area in Acres.	Remarks.
1215	·547	Pasture.	1266	·690	Occupation road.
1216	1·233	Homestead, &c.	1267	19·187	County road.
1217	·469	Pasture.	1267a	2·562	Arable.
1218	·770	Pasture.	1268	·169	Pool.
1219	22·542	Arable, &c.	1269	19·537	Arable.
1220	·274	House, &c.	1270	25·870	Arable.
1221	·966	Homestead, &c.	1271	·103	Rough pasture.
1222	·761	Occupation road.	1272	·230	Pool.
1223	17·422	Arable.	1273	9·225	Arable.
1224	·513	Pasture.	1274	14·588	Arable, &c.
1225	7·087	Arable.	1275	1·418	Arable.
1226	1·118	Homestead, &c.	1276	13·684	Arable, &c.
1227	21·223	Arable, &c.	1277	24·387	Arable, &c.
1228	1·229	Offices, &c.	1278	5·253	Arable.
1229	·404	Occupation road.	1279	22·856	Pasture, &c.
1230	·057	Wood.	1280	21·595	Arable.
1231	10·248	Arable, &c.	1281	·418	Old quarry.
1232	6·110	Arable, &c.	1282	7·824	Arable, &c.
1233	·237	Quarry and old quarry.	1283	11·165	Arable.
			1284	12·476	Arable.
1234	16·370	Arable, &c.	1285	·258	House, garden, &c.
1235	·828	Rough pasture.	1286	48·251	Arable.
1236	7·066	Arable, &c.	1287	18·330	Arable.
1237	4·673	Rough pasture, &c.	1288	36·243	Arable, &c.
1238	3·091	Arable, &c.	1289	25·764	Arable.
1239	·638	Homestead, &c.	1290	26·694	Arable.
1240	·602	Arable.	1291	7·992	Arable.
1241	5·001	Rough pasture.	1292	1·447	Arable, &c.
1242	1·449	Arable.	1293	14·325	Arable.
1243	3·383	Rough pasture, &c.	1294	21·538	Pasture, &c.
1244	·440	Rough pasture.	1295	8·761	Arable, &c.
1245	6·923	Arable.	1296	7·497	Arable, &c.
1246	11·860	Rough pasture, &c.	1297	7·319	Arable.
1247	18·461	Arable, &c.	1298	19·029	Arable, &c.
1248	3·763	Arable.	1299	22·902	Arable, &c.
1249	1·632	Rough pasture, &c.	1300	13·502	Arable.
1250	·015	House.	1301	1·535	Homestead, &c.
1251	·107	Rough pasture, &c.	1302	1·810	Arable.
1252	17·551	Arable, &c.	1303	·746	Occupation road.
1253	·110	House and garden.	1304	13·249	Arable.
1254	10·998	Arable, &c.	1305	1·624	Occupation road.
1255	1·652	Arable, &c.	1306	11·482	Arable.
1256	2·401	Arable, &c.	1307	29·820	Arable, &c.
1257	·435	Burial ground, &c.	1308	5·639	Rough pasture.
1258	·469	Rough pasture, &c.	1309	30·694	Arable, &c.
1259	5·373	Rough pasture, &c.	1310	·243	Occupation road.
1260	·526	Houses, &c.	1311	3·969	Arable.
1261	·562	Homestead, &c.	1312	1·512	Homestead, &c.
1262	·879	Quarry, &c.	1313	·159	Occupation road.
1263	12·021	Arable, &c.	1314	2·203	Arable.
1264	·487	Occupation road.	1315	62·429	Rough pasture, &c.
1265	20·360	Arable.	1316	11·322	Arable.

No. on Plan.	Area in Acres.	Remarks.	No. on Plan.	Area in Acres.	Remarks.
1317	13·473	Arable.	1369	·702	Arable.
1318	·596	Rough pasture, &c.	1370	27·184	Arable.
1319	1·449	Refuse, &c.	1371	5·199	Rough pasture, &c.
1320	·292	Houses, &c.	1372	·081	House and garden.
1321	37·424	Arable, &c.	1373	1·240	Occupation road.
1322	12·574	Arable.	1374	·696	Rough pasture.
1323	3·325	Rough pasture.	1375	24·947	Arable, &c.
1324	20·043	Rough pasture, &c.	1376	29·857	Arable, &c.
1325	4·335	Rough pasture, &c.	1377	11·576	Arable.
1326	7·106	Rough pasture, &c.	1378	3·233	Occupation road, &c.
1327	24·233	Arable.	1379	10·353	Arable.
1328	·858	Occupation road.	1380	9·070	Arable.
1329	12·018	Arable.	1381	7·764	Arable.
1330	27·746	Arable.	1382	7·943	Arable.
1331	25·473	Arable, &c.	1383	·456	Pasture.
1332	14·817	Arable.	1384	3·552	Arable.
1333	·489	Occupation road.	1385	4·740	Arable, &c.
1334	3·854	Rough pasture, &c.	1386	·468	Pasture.
1335	23·222	Arable.	1387	2·203	Arable.
1336	8·769	Arable.	1388	·893	Houses, gardens, &c.
1337	21·197	Arable.	1389	·382	Rough pasture.
1338	·285	Houses, &c.	1390	23·438	Arable.
1339	11·097	Arable.	1391	·021	House.
1340	14·477	Arable.	1392	5·891	Arable.
1341	·139	Pool.	1393	1·820	Homestead, &c.
1342	8·039	Arable, &c.	1394	21·437	Arable, &c.
1343	2·031	Homestead, &c.	1395	29·463	Arable, &c.
1344	6·868	Arable, &c.	1396	9·414	Arable.
1345	2·208	Arable.	1397	21·016	Arable.
1346	·900	Houses, &c.	1398	5·448	Arable.
1347	·697	Arable.	1399	20·330	Arable.
1348	·243	House, garden, &c.	1400	48·696	Arable.
1349	·321	Gravel pit, &c.	1401	1·255	Occupation road.
1350	·353	Old canal.	1402	19·822	Arable, &c.
1351	·083	Pasture.	1403	13·191	Arable, &c.
1352	3·336	Arable.	1404	13·423	Arable, &c.
1353	1·140	Arable, &c.	1405	9·705	Arable, &c.
1354	1·772	Homestead, &c.	1406	52·807	Arable, &c.
1355	15·174	Arable.	1407	6·554	Arable, &c.
1356	32·518	Arable, &c.	1408	2·736	Arable, &c.
1357	10·365	Arable, &c.	1409	·641	Occupation road.
1358	12·437	Arable.	1410	·203	House, garden, &c.
1359	14·752	Arable, &c.	1411	·281	Wood.
1360	7·285	Arable.	1412	4·999	Arable.
1361	9·363	Arable, &c.	1413	·379	Wood.
1362	·331	Occupation road.	1414	32·143	Arable.
1363	7·936	Arable.	1415	9·337	Arable, &c.
1364	10·349	Arable.	1416	6·296	Arable.
1365	1·318	Arable.	1417	·397	House, garden, &c.
1366	2·179	Houses, gardens, &c.	1418	6·902	Arable.
1367	·937	Occupation road.	1419	9·109	Arable, &c.
1368	1·390	Houses, gardens, &c.	1420	·100	House, &c.

No. on Plan.	Area in Acres.	Remarks.	No. on Plan.	Area in Acres.	Remarks.
1421	·447	Homestead, &c.	1473	·389	Wood.
1422	·351	Occupation road.	1474	·912	Houses, gardens, &c.
1423	·517	Homestead, &c.	1475	18·037	Arable.
1424	·953	Arable.	1476	21·457	Arable, &c.
1425	·287	Garden, &c.	1477	11·892	Arable.
1426	19·677	Arable, &c.	1478	8·758	Arable.
1427	3·645	Rough pasture.	1479	22·315	Arable.
1428	4·045	Arable, &c.	1480	17·779	Arable.
1429	21·117	Arable, &c.	1481	8·068	Arable, &c.
1430	·481	Houses, &c.	1482	19·708	Arable.
1431	6·935	Arable, &c.	1483	15·983	Arable.
1432	·803	Houses, &c.	1484	16·961	Arable.
1433	·207	Dam.	1485	10·890	Arable.
1434	2·325	Arable.	1486	17·640	Arable.
1435	·365	Pasture.	1487	·301	Pasture, &c.
1436	·176	Pasture.	1488	4·067	Arable, &c.
1437	26·107	Arable.	1489	·961	Rough pasture, &c.
1438	12·609	Arable.	1490	14·677	Arable, &c.
1439	18·228	Arable.	1491	1·163	Arable, &c.
1440	1·446	Homestead, &c.	1492	11·666	Arable, &c.
1441	3·021	Arable, &c.	1493	1·509	Arable, &c.
1442	·303	Occupation road.	1494	14·921	Arable, &c.
1443	·765	Homestead, &c.	1495	·386	Wood.
1444	·698	Arable, &c.	1496	·485	Garden.
1445	10·986	Arable, &c.	1497	14·001	Arable, &c.
1446	·671	Arable, &c.	1498	10·689	Arable, &c.
1447	·535	Houses, &c.	1499	·491	Occupation road.
1448	15·784	Arable, &c.	1500	11·047	Arable.
1449	7·874	Arable.	1501	13·236	Arable.
1450	17·909	Arable.	1502	·273	Rough pasture.
1451	·495	Pasture, &c.	1503	·216	Rough pasture, &c.
1452	1·194	Arable.	1504	17·535	Arable.
1453	1·078	Homestead, &c.	1505	·207	Rough pasture.
1454	·069	Occupation road.	1506	5·560	Rough pasture, &c.
1455	·095	Rough pasture, &c.	1507	24·952	Arable, &c.
1456	18·714	Arable, &c.	1508	·182	Wood.
1457	5·245	Arable.	1509	·209	Arable, &c.
1458	1·171	Rough pasture, &c.	1510	·273	Wood.
1459	·168	Rough pasture, &c.	1511	2·483	Arable, &c.
1460	22·640	Arable, &c.	1512	·042	Pasture.
1461	20·578	Arable, &c.	1513	6·044	Arable.
1462	16·236	Arable, &c.	1514	5·276	Arable.
1463	25·440	Arable.	1515	2·122	Arable.
1464	14·588	Arable.	1516	4·134	Arable.
1465	1·942	Occupation road.	1517	5·674	Arable.
1466	17·550	Arable.	1518	6·871	Arable.
1467	27·235	Arable, &c.	1519	·635	Occupation road.
1468	·192	Occupation road.	1520	3·147	Arable.
1469	7·821	Arable.	1521	4·335	Arable.
1470	·419	House, garden, &c.	1522	·604	Occupation road.
1471	·502	Rough pasture, &c.	1523	1·658	Arable.
1472	2·229	Arable.	1524	·120	Arable.

No. on Plan.	Area in Acres.	Remarks.	No. on Plan.	Area in Acres.	Remarks.
1525	16·390	Arable, &c.	1577	·166	Pasture, &c.
1526	5·808	Arable.	1578	3·009	Arable.
1527	3·145	Arable.	1579	2·480	Arable.
1528	2·262	Arable.	1580	18·754	Arable, &c.
1529	3·446	Arable.	1581	12·587	Arable.
1530	2·446	Arable.	1582	5·606	Arable, &c.
1531	2·629	Arable.	1583	9·301	Arable, &c.
1532	·117	Arable.	1584	·128	House, &c.
1533	9·190	Arable, &c.	1585	3·555	Wood.
1534	·374	Burial ground.	1586	·308	Quarry.
1535	·307	Pasture, &c.	1587	·807	Pasture.
1536	·257	House and garden.	1588	5·619	Arable, &c.
1537	·427	Occupation road.	1589	·575	Pasture.
1538	4·388	Arable.	1590	·448	Houses, &c.
1539	3·726	Arable.	1591	3·992	Wood.
1540	3·824	Arable.	1592	5·626	Arable.
1541	15·316	Arable.	1593	·875	Pasture.
1542	·459	Wood, &c.	1594	·026	Marchwood Cottage.
1543	·096	Dam.	1595	2·141	Rough pasture, &c.
1544	23·800	Arable, &c.	1596	6·721	Arable.
1545	·031	Rough pasture.	1597	·387	Rough pasture.
1546	1·293	Rough pasture.	1598	54·150	Rough pasture.
1547	6·831	Arable, &c.	1599	2·139	Wood.
1548	·071	Rough pasture.	1600	5·653	Arable.
1549	·744	Arable, &c.	1601	5·594	Arable, &c.
1550	1·587	Wood.	1602	6·116	Arable.
1551	20·566	Arable.	1603	1·701	Arable.
1552	12·095	Arable.	1604	6·062	Pasture.
1553	13·421	Arable.	1605	·071	Rough pasture.
1554	1·592	Arable.	1606	6·841	Pasture.
1555	1·097	Homestead, &c.	1607	·455	Wood.
1556	6·564	Rough pasture, &c.	1608	1·307	Rough pasture.
1557	1·104	Arable.	1609	·382	Houses, garden, &c.
1558	·205	Houses, &c.	1610	·293	Pasture.
1559	1·297	Occupation road.	1611	·274	Pasture.
1560	·303	House, &c.	1612	·116	Occupation road.
1561	19·169	Reservoir (part of).	1613	·129	Pasture.
1562	·845	Pasture, &c.	1614	1·000	Pasture.
1563	·911	Wood, &c.	1615	·916	Rough pasture, &c.
1564	9·806	Arable.	1616	·684	Houses, &c.
1565	·909	Rough pasture, &c.	1616a	1·044	Arable, &c.
1566	·359	Rough pasture, &c.	1617	·021	House, &c.
1567	·583	Rough pasture, &c.	1617a	·106	Garden, &c.
1568	4·876	Arable, &c.	1618	1·230	Rough pasture, &c.
1569	·139	Rough pasture, &c.	1618a	1·816	Arable.
1570	·373	Pasture, &c.	1619	·637	Pasture.
1571	·540	Homestead, &c.	1620	4·050	Arable.
1572	4·353	Arable, &c.	1621	1·581	Rough pasture.
1573	7·134	Arable, &c.	1622	2·427	Arable.
1574	·082	Pasture, &c.	1623	·146	Pasture, &c.
1575	·457	House, garden, &c.	1624	9·758	Arable.
1576	1·421	Pasture, &c.	1625	·458	Rough pasture, &c.

No. on Plan.	Area in Acres.	Remarks.
1626	3·272	Wood, &c.
1627	6·551	Arable, &c.
1628	21·098	Rough pasture, &c.
1629	7·621	Arable.
1630	3·036	Arable.
1631	1·288	Wood.
1632	8·705	Arable, &c.
1633	4·977	Wood.
1634	2·090	Arable.
1635	1·460	Wood.
1636	5·104	Arable, &c.
1637	23·109	Pasture, &c.
1638	·407	Rough pasture, &c.
1639	4·253	Arable.
1640	9·002	Arable, &c.
1641	·224	Occupation road.
1642	·859	Homestead, &c.
1643	·121	Occupation road.
1644	12·162	Arable.
1645	2·837	Rough pasture.
1646	6·609	Rough pasture.
1647	7·129	Arable.
1648	·997	Occupation road.
1649	4·394	Arable, &c.
1650	·248	Wood.
1651	1·411	Ornamental ground, &c.
1652	·752	Garden.
1653	1·233	Offices, &c.
1654	·067	Houses.
1655	·166	Ornamental ground.
1656	·696	Ornamental ground.
1657	2·892	Wood.
1658	139·382	Rough pasture, &c.
1659	7·616	County road.
1660	262·452	Foreshore.
1661	3·520	Arable.
1662	·153	Occupation road.
1663	2·968	Arable.
1664	18·393	Pasture, &c.
1665	337·137	Rough pasture, &c.
1666	5·690	Rough pasture.
1667	·305	Rough pasture.
1668	·697	Arable.
1669	·958	Homestead, &c.
1670	1·944	Arable.
1671	49·891	Arable.
1672	·152	House, &c.
1673	1·362	Arable.
1674	26·230	Rough pasture, &c.
1675	12·836	Arable.
1676	14·271	Arable.
1677	·120	Rough pasture, &c.
1678	·218	Rough pasture, &c.
1679	1·181	Rough pasture, &c.
1680	5·015	Rough pasture, &c.
1681	6·650	Arable, &c.
1682	57·739	Arable, &c.
1683	·816	Arable.
1684	·061	House.
1685	20·433	Arable.
1686	15·089	Arable, &c.
1687	18·194	Rough pasture, &c.
1688	25·318	Arable, &c.
1689	37·160	Rough pasture, &c.
1690	8·062	Rough pasture, &c.
1691	1·837	Occupation road.
1692	46·349	Rough pasture, &c.
1693	2·546	Arable.
1694	·786	Rough pasture, &c.
1695	12·347	Arable.
1696	12·972	Arable.
1697	11·066	Arable.
1698	10·519	Arable.
1699	6·837	Arable.
1700	·100	Rough pasture.
1701	·087	Rough pasture.
1702	1·423	Homestead, &c.
1703	1·022	Arable.
1704	13·088	Rough pasture.
1705	17·101	Pasture.
1706	·134	House, &c.
1707	·873	Arable.
1708	10·309	Arable.
1709	10·116	Killypole Loch.
1710	254·063	Rough pasture.
1711	17·908	Arable.
1712	·667	Rough pasture, &c.
1713	·809	Pasture.
1714	·790	Arable, &c.
1715	·062	School, &c.
1716	·341	Arable.
1717	1·013	Homestead, &c.
1718	·238	Occupation road.
1719	31·769	Arable, &c.
1720	1·167	Rough pasture, &c.
1721	28·002	Arable, &c.
1722	30·093	Arable, &c.
1723	·528	Rough pasture, &c.
1724	1·366	Arable.
1725	·771	Occupation road.
1726	18·648	Arable.
1726a	·551	Occupation road.
1727	27·389	Arable, &c.

No. on Plan.	Area in Acres.	Remarks.	No. on Plan.	Area in Acres.	Remarks.
1728	21·064	Arable, &c.	1780	·225	Rough pasture, &c.
1729	12·677	Arable, &c.	1781	31·389	Arable, &c.
1730	13·278	Arable, &c.	1782	10·577	Arable, &c.
1731	·612	Arable.	1783	·136	Dam.
1732	·687	Wood.	1784	19·543	Arable, &c.
1733	1·317	Arable, &c.	1785	9·609	Pasture.
1734	·314	House, garden, &c.	1786	3·423	Arable.
1735	·182	Occupation road.	1787	1·506	Homestead, &c.
1736	8·848	Arable.	1788	·431	Occupation road.
1737	·906	Homestead, &c.	1789	·652	Arable.
1738	1·065	Homestead, &c.	1790	12·810	Arable.
1739	·188	Rough pasture.	1791	22·683	Pasture, &c.
1740	·241	Rough pasture.	1792	2·608	Pasture.
1741	4·560	Arable.	1793	·761	Pasture, &c.
1742	12·179	Arable.	1794	17·047	Arable.
1743	16·706	Arable, &c.	1794a	·402	Rough pasture.
1744	27·063	Arable, &c.	1795	7·258	Arable.
1745	1·063	Rough pasture, &c.	1796	·555	Wood.
1746	4·820	Rough pasture, &c.	1797	·861	Wood.
1747	5·463	Arable.	1798	·626	Pasture, &c.
1748	12·308	Arable, &c.	1799	3·053	Arable.
1749	·097	Wood.	1800	·341	Wood.
1750	9·825	Arable.	1801	7·017	Arable.
1751	1·029	Homestead, &c.	1802	·576	House, garden, &c.
1752	·438	Occupation road.	1803	·483	Ornamental ground.
1753	27·182	Arable, &c.	1804	·202	Wood.
1754	·244	Rough pasture, &c.	1805	1·551	Whins, &c.
1755	·248	Rough pasture.	1805a	1·865	Arable.
1756	11·713	Arable, &c.	1806	232·047	Rough pasture, &c.
1757	18·549	Arable.	1807	80·229	Rough pasture, &c.
1758	38·728	Arable, &c.	1808	4·729	Arable.
1759	27·072	Arable, &c.	1809	5·993	Arable.
1760	·496	Occupation road, &c.	1810	3·930	Rough pasture.
1761	16·387	Arable.	1811	15·911	Arable, &c.
1762	1·007	Arable.	1812	3·239	Arable, &c.
1763	·045	House and garden.	1813	20·461	Arable, &c.
1764	·312	Occupation road.	1814	21·943	Arable.
1765	1·719	Arable.	1815	28·179	Arable.
1766	6·986	Chiscan Water.	1816	·210	Wood.
1767	·367	Arable.	1817	11·698	Arable.
1768	·368	Occupation road, &c.	1818	2·232	Arable.
1769	·899	Arable, &c.	1819	18·293	Arable.
1770	6·323	Arable, &c.	1820	1·450	Homestead, &c.
1771	21·708	Arable, &c.	1821	1·949	Rough pasture.
1772	19·807	Arable, &c.	1822	10·659	Arable.
1773	3·599	Arable.	1823	·514	Occupation road.
1774	·667	Rough pasture, &c.	1824	1·529	Pasture, &c.
1775	1·658	Arable, &c.	1825	6·322	Arable.
1776	21·170	Arable.	1826	16·130	Arable, &c.
1777	6·711	Rough pasture, &c.	1827	2·562	Rough pasture, &c.
1778	1·952	Pasture.	1828	6·481	Arable, &c.
1779	2·202	Pasture.	1829	12·927	Arable.

No. on Plan.	Area in Acres.	Remarks.	No. on Plan.	Area in Acres.	Remarks.
1830	·152	House, garden, &c.	1882	·263	House and garden.
1831	7·226	Arable.	1883	1·585	Arable, &c.
1832	32·305	Rough pasture.	1884	·596	Arable, &c.
1833	8·551	Arable, &c.	1885	1·679	Houses, gardens, &c.
1834	41·261	Arable, &c.	1886	·314	Dam.
1835	·393	Occupation road.	1887	·466	Pasture, &c.
1836	52·133	Arable, &c.	1888	·217	Pasture.
1837	10·715	Arable.	1889	1·272	Arable.
1838	11·517	Arable.	1890	1·144	Occupation road.
1839	9·094	Arable.	1891	2·138	Wood.
1840	·446	Pasture.	1892	2·070	Arable, &c.
1841	8·524	Arable.	1893	2·852	Arable, &c.
1842	·188	Pasture.	1894	·061	Wood.
1843	1·464	Occupation road.	1895	·180	Kilchrist Castle, &c.
1844	33·014	Arable.	1896	1·169	Gardens, &c.
1845	·180	Wood.	1897	1·137	Arable.
1846	·243	Wood.	1898	·113	Houses, &c.
1847	·380	Garden, &c.	1899	1·064	Arable.
1848	1·792	Arable.	1900	1·075	Arable.
1849	·396	Occupation road.	1901	·113	Rough pasture, &c.
1850	2·153	Homestead, &c.	1902	11·486	Arable, &c.
1851	33·496	Arable.	1903	2·327	Rough pasture, &c.
1852	1·535	Occupation road.	1904	21·360	Pasture, &c.
1853	·399	Rough pasture, &c.	1905	73·458	Rough pasture, &c.
1854	·044	House, &c.	1906	·265	Dam.
1855	1·469	Arable.	1907	2·655	Arable.
1856	1·437	Arable.	1908	2·370	Wood.
1857	·786	Rough pasture, &c.	1909	·102	Whins.
1858	·204	Houses, &c.	1910	11·519	Arable, &c.
1859	·638	Arable.	1911	8·076	Arable.
1860	20·103	Arable.	1912	·304	Wood.
1861	23·360	Arable.	1913	·169	Pasture.
1862	2·061	Pasture, &c.	1914	·563	Homestead, &c.
1863	17·847	Arable.	1915	15·148	Arable, &c.
1864	23·380	Arable.	1916	·583	Rough pasture, &c.
1865	20·985	Rough pasture, &c.	1917	·577	Rough pasture, &c.
1866	·312	Wood.	1918	27·778	Arable.
1867	1·252	Arable.	1919	·367	Rough pasture.
1868	1·495	Wood.	1920	8·071	Arable, &c.
1869	11·481	Arable, &c.	1921	·409	Pasture.
1870	·810	Occupation road.	1922	·127	Pasture.
1871	·353	Rough pasture, &c.	1923	17·608	Arable.
1872	12·156	Arable.	1924	7·017	Arable, &c.
1873	5·924	Arable.	1925	7·217	Arable, &c.
1874	1·772	Arable.	1926	13·231	Arable.
1875	·262	House, &c.	1927	·789	Occupation road.
1876	1·531	Arable, &c.	1928	1·242	Pasture.
1877	2·321	Arable, &c.	1929	18·364	County road.
1878	·349	Arable.	1930	1·592	Occupation road.
1879	·083	Pasture.	1931	·191	Garden, &c.
1880	·047	House, &c.	1932	·073	Pasture.
1881	·190	Arable.	1933	·378	Rough pasture.

No. on Plan.	Area in Acres.	Remarks	No. on Plan.	Area in Acres.	Remarks.
1934	11·912	Arable.	1985	21·769	Arable.
1935	11·668	Arable.	1986	10·827	Arable.
1936	12·502	Arable.	1987	5·433	Pasture.
1937	·154	Manure pit.	1988	·468	Rough pasture.
1938	56·599	Rough pasture, &c.	1989	4·140	Arable.
1939	·120	Dam.	1990	·263	Arable.
1940	267·897	Rough pasture, &c.	1991	·967	Rough pasture.
1941	5·689	Black Loch.	1992	9·585	Arable.
1942	6·203	Rough pasture.	1993	·859	Arable.
1943	·382	Pasture.	1994	·468	Occupation road.
1944	·208	House, &c.	1995	·601	Homestead, &c.
1945	12·767	Pasture, &c.	1996	10·978	Arable.
1946	13·676	Pasture, &c.	1997	12·419	Pasture, &c.
1947	·085	Rough pasture, &c.	1998	1·401	Rough pasture, &c.
1948	1·739	Wood.	1999	126·902	Rough pasture, &c.
1949	8·164	Arable, &c.	2000	55·283	Rough pasture, &c.
1950	7·200	Pasture.	2001	·140	Rough pasture, &c.
1951	·432	Pasture, &c.	2002	15·308	Arable.
1952	5·766	Pasture, &c.	2003	·141	Rough pasture, &c.
1953	7·022	Arable.	2004	1·090	Homestead, &c.
1954	·152	Rough pasture.	2005	·828	Rough pasture, &c.
1955	23·413	Rough pasture, &c.	2006	·498	Rough pasture, &c.
1956	26·083	Pasture.	2007	1·516	Rough pasture, &c.
1957	8·760	Wood, &c.	2008	20·044	Arable.
1958	6·091	Arable.	2009	2·921	Arable.
1959	21·533	Arable.	2010	·751	Occupation road.
1960	3·447	Public road.	2011	11·639	Arable, &c.
1961	12·237	Pasture.	2012	·684	Occupation road.
1962	1·745	Wood, &c.	2013	11·508	Arable, &c.
1963	·809	Pasture, &c.	2014	3·646	Arable.
1964	15·789	Rough pasture, &c.	2015	15·854	Loch Orodale (marsh).
1965	·009	Boat house.	2016	·891	Meadow.
1966	·623	Rough pasture, &c.	2017	23·769	Rough pasture, &c.
1967	·503	Homestead, &c.	2018	·995	Rough pasture, &c.
1968	2·233	Arable.	2019	15·795	Pasture, &c.
1969	12·716	Arable.	2020	20·524	Rough pasture, &c.
1970	6·798	Arable, &c.	2021	·105	Houses and garden.
1970a	·689	Wood.	2022	7·782	Rough pasture, &c.
1971	4·258	Arable.	2023	19·943	Arable, &c.
1972	6·598	Wood.	2024	15·596	Arable.
1973	6·431	Rough pasture, &c.	2025	12·574	Arable, &c.
1974	·059	House, &c.	2026	11·986	Arable, &c.
1975	·319	Pasture, &c.	2027	15·446	Arable, &c.
1976	4·653	Arable, &c.	2028	9·386	Arable, &c.
1977	6·206	Rough pasture, &c.	2029	·568	Rough pasture, &c.
1978	176·318	Rough pasture, &c.	2030	6·184	Arable.
1979	220·823	Rough pasture, &c.	2031	10·424	Arable.
1980	·528	Pasture, &c.	2032	10·880	Arable.
1981	2·904	Arable.	2033	·669	Arable, &c.
1982	·725	Arable.	2034	·675	Homestead, &c.
1983	·152	Rough pasture.	2035	6·271	Pasture.
1984	10·098	Arable.	2036	20·517	Arable, &c.

No. on Plan.	Area in Acres.	Remarks.	No. on Plan.	Area in Acres.	Remarks.
2037	·220	Occupation road.	2089	1·644	Arable.
2038	2·913	Arable.	2090	·829	Arable.
2039	·100	Rough pasture, &c.	2091	11·035	Rough pasture, &c.
2040	·574	Rough pasture, &c.	2092	·913	Rough pasture, &c.
2041	·877	Rough pasture.	2093	11·033	Arable, &c.
2042	23·902	Arable, &c.	2094	·165	House, garden, &c.
2043	·639	Occupation road.	2095	1·994	Wood, &c.
2044	17·342	Arable, &c.	2096	1·870	Arable.
2045	7·496	Arable, &c.	2097	·398	School, &c.
2046	·438	Occupation road.	2098	11·076	Arable.
2047	10·854	Arable.	2099	·148	House, &c.
2048	17·242	Arable.	2100	22·684	Rough pasture.
2049	·024	House.	2101	8·413	Pasture.
2050	5·686	Pasture.	2102	2·338	Arable.
2051	2·468	Pasture, &c.	2103	·111	House and garden.
2052	3·723	Pasture, &c.	2104	·154	Rough pasture.
2053	17·356	Pasture, &c.	2105	·378	Rough pasture, &c.
2054	8·082	Arable, &c.	2106	5·952	Arable.
2055	8·673	Arable, &c.	2107	54·541	Rough pasture, &c.
2056	·499	Rough pasture, &c.	2108	166·855	Rough pasture, &c.
2057	3·378	Rough pasture.	2109	85·641	Rough pasture, &c.
2058	3·983	Rough pasture.	2110	19·115	Arable.
2059	7·696	Rough pasture.	2111	8·654	Arable, &c.
2060	10·711	Arable.	2112	13·182	Rough pasture.
2061	9·025	Arable.	2113	·275	Arable.
2062	3·412	Arable.	2114	53·296	Pasture, &c.
2063	·156	Occupation road.	2115	5·798	Meadow.
2064	8·333	Pasture.	2116	·742	Pasture.
2065	13·387	Arable.	2117	·962	Rough pasture, &c.
2066	·260	Arable.	2118	·344	Rough pasture.
2067	·089	House, &c.	2119	·402	Homestead, &c.
2068	·235	House and garden.	2120	10·051	Arable.
2069	·472	Rough pasture, &c.	2121	·250	Pasture, &c.
2070	1·258	Arable, &c.	2122	·130	Pasture.
2071	1·512	Arable.	2123	6·065	Arable.
2072	29·071	Pasture, &c.	2124	12·024	Arable.
2073	4·745	Rough pasture, &c.	2125	6·195	Rough pasture.
2074	8·510	Arable.	2126	1·297	Rough pasture.
2075	15·474	Arable, &c.	2127	·290	Pasture.
2076	6·985	Arable.	2128	5·929	Arable.
2077	4·522	Arable.	2129	·540	Rough pasture.
2078	9·183	Pasture.	2130	13·040	Arable.
2079	8·356	Arable, &c.	2131	1·437	Homestead, &c.
2080	5·052	Pasture.	2132	11·168	Arable.
2081	8·049	Pasture.	2133	17·420	Arable.
2082	6·011	Arable, &c.	2134	18·804	Arable.
2083	4·453	Arable.	2135	·207	Rough pasture.
2084	·380	House, &c.	2136	7·383	Rough pasture.
2085	14·965	Rough pasture, &c.	2137	5·518	Rough pasture.
2086	·282	Occupation road.	2138	14·192	Arable.
2087	·180	Pasture.	2139	19·721	Rough pasture, &c.
2088	1·394	Homestead, &c.	2140	6·139	Arable.

No. on Plan.	Area in Acres.	Remarks.	No. on Plan.	Area in Acres.	Remarks.
2141	18·277	Pasture.	2192	9·026	Arable.
2142	1·433	Homestead, &c.	2193	1·655	Wood.
2143	18·439	Arable.	2194	·059	Occupation road.
2144	1·005	Rough pasture.	2195	7·124	Arable.
2145	·134	Dam.	2196	6·895	Wood.
2146	10·005	Arable, &c.	2197	2·677	Arable.
2147	31·513	Rough pasture, &c.	2198	·106	Occupation road.
2148	401·712	Rough pasture, &c.	2199	10·004	Arable.
2149	7·322	Arable.	2200	1·067	Wood.
2150	·258	Wood.	2201	1·072	Occupation road.
2151	15·458	Arable.	2202	7·389	Arable.
2152	·605	Quarry, &c.	2203	8·215	Arable.
2153	37·653	Rough pasture, &c.	2204	3·620	Arable.
2154	6·192	Wood.	2205	·339	Rough pasture.
2155	54·360	Pasture.	2206	·323	Rough pasture.
2156	·223	Arable.	2207	10·181	Arable.
2157	·407	House, garden, &c.	2208	1·827	Arable.
2158	·438	Wood.	2209	6·913	Arable.
2159	21·694	Arable.	2210	·209	House and garden.
2160	·370	Wood.	2211	·210	Pasture.
2161	·086	Lodge, &c.	2212	7·776	Arable.
2162	1·543	Wood, &c.	2213	·800	Occupation road.
2163	·329	Arable.	2214	2·829	Arable, &c.
2164	·114	Killellan House.	2215	·246	Pasture.
2165	·602	Wood.	2216	·933	Homestead, &c.
2166	2·717	Ornamental ground.	2217	9·710	Arable.
2167	1·267	Arable.	2218	10·183	Arable.
2168	·430	Occupation road.	2219	1·200	Rough pasture.
2169	·203	Ornamental ground.	2220	1·937	Rough pasture.
2170	·582	House and garden.	2221	2·281	Arable.
2171	1·218	Offices, &c.	2222	·239	Rough pasture.
2172	1·451	Rough pasture.	2223	8·439	Arable.
2173	13·879	Pasture, &c.	2224	1·984	Arable.
2174	3·984	Wood.	2225	·252	Rough pasture.
2175	·311	Rough pasture.	2226	·069	Rough pasture.
2176	5·405	Pasture.	2227	8·887	Arable, &c.
2177	3·150	Arable.	2228	2·616	Rough pasture.
2178	5·180	Rough pasture.	2229	3·621	Pasture.
2179	11·113	Arable.	2230	·499	Rough pasture.
2180	1·498	Rough pasture.	2231	·989	Arable.
2181	14·546	Arable.	2232	4·552	Arable, &c.
2182	3·384	Homeston Burn (half of).	2233	2·804	Arable.
2183	·382	Arable.	2234	1·742	Glenbreckrie Water (part of).
2184	·419	Rough pasture, &c.	2235	·071	Rough pasture.
2185	6·038	Arable.	2236	1·314	Arable.
2186	10·835	Arable.	2237	·184	Rough pasture.
2187	5·587	Arable, &c.	2238	15·629	Pasture.
2188	6·968	Arable.	2239	4·868	Wood, &c.
2189	9·585	Arable.	2240	2·326	Rough pasture.
2190	13·400	Arable.	2241	·993	Arable.
2191	·572	Pennygown House, &c.	2242	44·243	Pasture.

No. on Plan.	Area in Acres.	Remarks.
2243	25·485	Rough pasture.
2244	·253	Pasture.
2245	23·255	Pasture.
2246	·616	Lecknacreive Burn (part of).
2247	12·413	Pasture.
2248	·117	Rough pasture.
2249	9·255	Wood.
2250	·202	Rough pasture.
2251	·402	Rough pasture, &c.
2252	8·482	Pasture, &c.
2253	5·502	Arable.
2254	12·321	Pasture.
2255	·384	Homestead, &c.
2256	·097	Arable.
2257	·816	Rough pasture.
2258	6·934	Pasture.
2259	6·243	Arable.
2260	·059	Rough pasture.
2261	12·219	Arable.
2262	·450	Homestead, &c.
2263	5·103	Arable.
2264	·731	Wood.
2265	·317	Rough pasture.
2266	11·478	Arable.
2267	·340	Pasture.
2268	·144	Rough pasture, &c.
	25335·401	

RECAPITULATION.

24478·093	Land.
97·448	Public roads.
624·229	Foreshore.
1·648	Foreshore of tidal water.
131·487	Water.
2·496	Tidal water.
25335·401	Area of the numbered part of the Parish outside the Royalty and Parliamentary Boundaries.

WITHIN THE ROYALTY AND OUTSIDE THE PARLIAMENTARY BOUNDARY.

No. on Plan.	Area in Acres.	Remarks.
2269	19·664	Arable.
2270	·257	Pasture, &c.
2271	22·410	Moss, &c.
2272	6·828	Arable.
2273	3·063	Arable.
2274	4·952	Arable.
2274a	·083	House, &c.
2275	13·006	Arable.
2276	6·291	Arable.
2277	5·464	Arable.
2278	·115	Wood.
2279	4·731	Arable, &c.
2280	2·190	Arable.
2281	2·420	Arable.
2282	5·306	Arable.
2283	3·742	Arable.
2284	·401	Occupation road.
2285	3·690	Arable.
2286	1·863	Arable.
2287	1·884	Arable.
2288	14·111	Arable.
2289	15·364	Arable.
2290	3·801	Arable.
2291	1·874	Arable.
2292	1·968	Arable.
2293	2·396	Public road.
2294	1·898	Arable.
2295	1·941	Arable.
2296	·220	Occupation road.
2297	2·397	Arable.
2298	3·320	Marsh.
2299	7·011	Arable.
2300	2·268	Arable.
2301	11·625	Arable, &c.
2302	2·815	Arable.
2303	5·681	Arable.
2304	14·635	Arable.
2305	9·282	Arable.
2306	7·163	Arable.
2307	3·069	Arable.
2308	1·000	Homestead, &c.
2309	2·532	Arable.
2310	9·640	Arable.
2311	·546	Public road.
2312	4·868	Arable.
2313	10·693	Arable.
2314	·165	Public road.
2315	2·495	Arable.
2316	12·339	Arable.

No. on	Area in Acres.	Remarks.
2317	5·379	Arable.
2318	·762	Whinhill House, &c.
2319	·095	Occupation road.
2320	·093	Occupation road.
2321	1·574	Arable.
2322	·181	Occupation road.
2323	7·663	Arable.
2324	·043	Arable.
2325	5·520	Arable.
2326	1·955	Arable.
2327	1·002	Arable.
2328	·990	Arable.
2329	3·709	Arable.
2330	5·881	Arable.
2331	4·693	Rough pasture, &c.
2332	·198	Arable.
2333	·035	House, &c. (part of).
	305·250	

RECAPITULATION.

302·143	Land.
3·107	Public roads.
305·250	Area of the part of the Parish within the Royalty and outside the Parliamentary Boundary.

WITHIN THE ROYALTY AND INSIDE THE PARLIAMENTARY BOUNDARY.

No. on	Area in Acres.	Remarks.
2334	2·227	Arable, &c.
2335	·073	House and garden.
2336	·399	Public road.
2337	·246	Old canal.
2338	1·589	Dam.
2339	·153	Arable, &c.
2340	2·234	Arable, &c.
2341	·081	Public road.
2342	9·194	Arable.
2343	·193	Draff pit.
2344	·182	Draff pit.
2345	·079	Limekiln.
2346	·233	Pasture.
2347	1·644	Arable.
2348	·549	Gravel pit.
2349	1·796	Houses, &c.
2350	·186	Arable.
2351	·835	Arable.
2352	1·213	Arable.
2353	14·646	Arable, &c.
2354	16·067	Arable.
2355	·098	Rough pasture.
2356	·111	Rough pasture.
2357	·651	Arable.
2358	1·886	Arable, &c.
2359	·935	Arable, &c.
2360	·319	Arable, &c.
2361	·313	Arable, &c.
2362	·562	Arable, &c.
2363	11·444	Arable.
2364	·122	House and garden.
2365	·230	Public road.
2366	·435	Rough pasture, &c.
2367	2·119	Arable.
2368	1·983	Houses, &c.
2369	2·398	Houses, &c.
2370	1·449	Arable.
2371	·088	Manure stead.
2372	·363	Houses, &c.
2373	1·327	Public road.
2374	·178	Public road.
2375	·166	Garden.
2376	1·332	Arable.
2377	2·850	Public road.
2378	·065	Houses, &c.
2378a	·004	Public road.
2379	1·328	Arable.
2380	4·743	Houses, &c.
2381	·229	Public road.
2382	·728	Ornamental ground, &c.
2383	·230	Gardens, &c.
2384	·818	Public road.
2385	·324	Waste.
2386	·087	Public road.
2387	·134	Houses, &c.
2388	2·928	Houses, &c.
2389	23·428	Foreshore.
2390	8·890	Houses, &c.
2391	·054	Public road.
2392	·165	Public road.
2393	·232	Public road.
2394	·025	Shed.
2395	1·830	Rough pasture, &c.
2396	·122	Houses, &c. (part of).
2397	·751	Arable, &c.
2398	·884	Houses, &c.
2399	·102	Occupation road.

No. on Plan.	Area in Acres.	Remarks.
2400	·190	Houses, &c.
2401	9·710	Arable.
2402	·677	Houses, &c.
2403	2·756	Arable.
2404	8·412	Arable.
2405	·178	Occupation road.
2406	2·129	County road.
2407	3·634	Arable.
2408	·486	Homestead, &c.
2409	2·022	Poorhouse, &c.
2410	2·074	Arable.
2411	1·777	Houses, &c.
2412	·445	Public road.
2413	4·218	Arable.
2414	4·198	Arable, &c.
2415	·198	Houses, &c.
2416	·041	Public road.
2417	·158	Houses, &c.
2418	·030	Public road.
2419	·092	Houses, &c.
2420	·050	Public road.
2421	1·138	Houses, &c.
2422	·193	Public road.
2423	1·653	Houses, &c.
2424	·106	Houses, &c.
2425	·049	Public road.
2426	·008	House.
2427	2·373	Arable.
2428	·075	Public road.
2429	·841	Houses, &c.
2430	·108	Public road.
2431	1·876	Public road.
2432	·998	Houses, &c.
2433	·047	Public road.
2434	·274	Public road.
2435	·447	Houses, &c.
2436	·425	Houses, &c.
2437	·442	Public road.
2438	8·136	Houses, &c.
2439	·068	Ornamental ground.
2440	2·532	Houses, &c.
2441	·449	Public road.
2442	·115	Public road.
2443	·598	Public road.
2444	2·208	Houses, &c.
2445	·535	Ornamental ground.
2446	·317	Public road.
2447	2·509	Houses, &c.
2448	·380	Public road.
2449	·757	Old quay (public).
2450	8·841	Foreshore.
2451	·536	New quay (public).
2452	·661	Houses, &c.
2453	·196	Houses, &c.
2454	·136	Public road.
2455	·205	Ornamental ground.
2456	·287	Public road.
2457	·231	Houses, &c.
2458	·033	Public road.
2459	·452	Houses, &c.
2460	9·255	Arable.
2461	·177	Public road.
2462	7·146	Houses, &c.
2463	·180	Public road.
2464	·066	Public road.
2465	·067	Ornamental ground.
2466	6·785	Arable.
2467	1·022	Wood.
2468	6·205	Houses, &c.
2469	1·054	Public road.
2470	15·548	Foreshore.
2471	·331	Wood.
2472	·199	Occupation road.
2473	·333	Houses, &c.
2474	·721	Pasture.
2475	·752	Houses, &c.
2476	·240	Pasture.
	268·070	

RECAPITULATION.

200·920	Land.
17·498	Public roads.
47·817	Foreshore.
1·835	Water.
268·070	Area of the part of the Parish within the Royalty and inside the Parliamentary Boundary.
305·250	Area within the Royalty outside the Parliamentary Boundary.
573·320	Area of all that part of the Parish of Campbelton which comes within the Royalty Boundary.

No. on Plan.	Area in Acres.	Remarks.
		WITHIN THE PARLIAMENTARY AND OUTSIDE THE ROYALTY BOUNDARY.
2477	·061	Arable.
2478	·599	Arable.
2479	6·133	Arable.
2480	·218	Wood.
2481	1·071	Occupation road.
2482	2·927	Arable.
2483	·357	Pasture, &c.
2484	·131	Pasture, &c.
2485	·925	Arable, &c.
2486	·485	Homestead, &c.
2487	·073	Occupation road.
2488	·103	Rough pasture, &c.
2489	2·412	Arable, &c.
2490	1·747	Arable.
2491	·489	Rough pasture, &c.
2492	1·757	Wood, &c.
2493	2·434	Arable.
2494	5·336	Arable.
2495	·040	Arable.
2496	·107	Rough pasture.
2497	6·994	Arable, &c.
2498	1·258	Arable.
2499	3·211	Arable, &c.
2500	·597	County road.
2501	·194	House and garden.
2502	·956	Garden.
2503	1·004	Houses, &c.
2504	4·160	Wood.
2505	·256	Arable.
2506	·308	Rough pasture.
2507	·137	Rough pasture.
2508	9·515	Arable.
2509	7·725	Arable.
2510	2·041	Arable.
2511	2·291	Arable.
2512	12·927	Arable.
2513	6·938	Arable.
2514	3·478	Arable.
2515	·713	Arable.
2516	·678	Arable.
2517	1·037	Arable.
2518	·049	Public road.
2519	·617	Arable.
2520	2·414	Houses, &c.
2521	4·559	Arable.
2522	2·496	Arable.
2523	·684	Occupation road.
2524	3·993	Arable.
2525	7·685	Arable.
2526	·087	Quarry.
2527	9·503	Arable.
2528	·509	Arable.
2529	·789	Rough pasture, &c.
2530	·355	Houses, &c.
2531	·145	Public road.
2532	1·493	Houses, &c.
2533	·160	Occupation road.
2534	·128	Arable.
2535	1·050	Arable.
2536	·051	Scar.
2537	·473	Arable, &c.
2538	·493	Arable.
2539	4·408	Houses, &c.
2540	·800	Arable, &c.
2541	·838	Houses, &c.
2542	·212	Public road.
2543	·453	Public road.
2544	·554	Arable, &c.
2545	4·124	Houses, &c.
2546	·626	Arable, &c.
2547	·655	Public road.
2548	·107	Public road.
2549	3·228	Houses, &c.
2550	·289	Public road.
2551	·277	Public road.
2552	·978	Houses, &c.
2553	10·794	Foreshore.
2554	·585	Occupation road.
2555	1·303	Arable.
2556	2·584	Arable.
2557	2·639	Houses, &c.
2558	2·294	Houses, &c.
2559	1·026	Nursery.
2560	·197	Nursery.
2561	·074	Rough pasture.
2562	·595	Arable.
2563	8·374	Arable, &c.
2564	·908	Houses, &c.
2565	·296	Public road.
2566	·424	Public road.
2567	·961	Houses, &c.
2568	·187	Public road.
2569	1·774	Houses, &c.
2570	4·961	Public road.
2571	1·078	Houses, &c.
2572	·141	Public road.
2573	·102	Ornamental ground.
2574	·003	House.
2575	·012	Slip.
2576	·101	Quay (public).

No. on Plan.	Area in Acres.	Remarks.
2577	·048	Rough pasture.
2578	·413	Homestead, &c.
2579	·079	Rough pasture.
2580	·102	Rough pasture (old quarry).
2581	8·061	Arable, &c.
2582	5·437	Arable, &c.
2583	7·946	Arable, &c.
2584	·744	Arable, &c.
2585	2·019	Houses, &c.
2586	·328	Arable, &e.
2587	·978	Arable.
2588	4·079	Houses, &c.
2589	1·126	Arable.
2590	2·558	Houses, &c.
2591	5·183	Arable.
2592	28·016	Foreshore.
2593	4·900	Public road.
2594	7·688	Arable.
2595	2·593	Arable.
2596	·087	Rough pasture.
2597	5·248	Arable.
2598	·906	Homestead, &c.
2598a	·010	Arable.
2599	2·850	Arable.
2600	2·779	Arable.
2601	·380	Occupation road.
2602	2·285	Arable.
2603	1·464	Askomill Lime Works.
2604	1·117	Homestead, &c.
2605	·145	Old dam.
2606	·220	Pasture.
2607	2·033	Arable.
2608	·307	Rough pasture.
2609	1·045	Rough pasture, &c.
2610	4·191	Arable.
2611	4·087	Arable.
2612	8·237	Arable.
2613	·317	Rough pasture.
2614	2·012	Wood.
2615	1·289	Arable.
2616	·523	Arable.
2617	·538	Rough pasture.
2618	·753	Houses, &c.
2619	·214	Occupation road.
2620	2·021	Rough pasture, &c.
2621	1·322	Rough pasture.
2622	·108	Rough pasture.
2623	9·000	Arable.
2624	1·015	Rough pasture.
2625	1·005	Arable.
2626	·140	Occupation road.
2627	1·215	Arable.
2628	2·493	Arable, &e.
2629	3·590	Arable.
2630	·784	Arable.
2631	·311	Occupation road.
2632	20·515	Arable.
2633	1·724	Arable.
2634	·082	Arable.
2635	21·997	Arable, &c.
2636	1·393	Rough pasture, &c.
2637	·637	Pasture.
2638	·746	Reservoir.
2639	9·358	Wood.
2640	·448	Rough pasture.
2641	·023	House, &c.
2642	26·640	Arable.
2643	1·552	Pasture.
2644	2·379	Quarry, &c.
2645	1·487	County road.
2646	8·103	Foreshore.
2647	5·618	Rough pasture.
2648	·418	Reservoir (part of).
2649	·291	Pasture, &c.
2650	3·057	Rough pasture, &c.
2651	12·963	Arable, &c.
2652	·955	Rough pasture, &c.
2653	1·403	Wood.
2654	·962	Arable.
2655	1·123	Rough pasture, &c.
2656	5·005	Arable.
2657	·219	Whins, &c.
2658	1·647	Arable, &c.
2659	6·344	Arable, &c.
2660	·355	Old quarry, &e.
2661	·063	Whins, &c.
2662	12·317	Arable, &c.
2663	1·643	New burial ground.
2664	·229	Pasture.
2665	1·365	Old burial ground.
2666	·046	House, &c.
2667	1·024	Arable.
2668	·033	Pasture.
2669	·549	Houses, &e.
2670	·813	Arable.
2671	·221	Battery.
2672	·705	Arable.
2673	·043	Pasture.
2674	·125	Garden, &c.
2675	·820	Houses, &c.
2676	3·315	Arable.
2677	·579	Arable, &c.
2678	8·360	Arable, &c.

No. on Plan.	Area in Acres.	Remarks.
2679	1·485	Wood.
2680	·276	Pasture.
2681	·433	Garden, &c.
2682	·788	Pasture.
2683	·008	Shed.
2684	·257	Wood, &c.
2685	9·784	Houses, &c.
2686	1·956	Pasture.
2687	·049	Wood.
2688	3·990	Houses, &c.
2689	·123	Old quarry.
2690	1·095	Timber yard, &c.
2691	8·301	Arable, &c.
2692	19·351	Arable.
	556·447	

RECAPITULATION.

Area in Acres.	Remarks.
493·089	Land.
15·281	Public roads.
46·913	Foreshore.
1·164	Water.
556·447	Area of the part of the Parish within the Parliamentary and outside the Royalty Boundary.
268·070	Area within the Royalty inside the Parliamentary Boundary.
824·517	Area of all that part of the Parish of Campbelton which comes within the Parliamentary Boundary.

UNNUMBERED.—Drawn principally on Six-inch Scale.

Area in Acres.	Remarks.
18612·484	Moorland, &c.
2·300	Loch nan Cannoch.
18614·784	Area of the unnumbered portion of the Parish.

GENERAL RECAPITULATION.

Area in Acres.	
25335·401	Area numbered outside the Royalty and Parliamentary Boundaries.
305·250	Area within the Royalty outside the Parliamentary Boundary.
268·070	Area within the Royalty inside the Parliamentary Boundary.
556·447	Area within the Parliamentary outside the Royalty Boundary.
26465·168	Area of the whole of the numbered portion of the Parish.
18614·784	Area unnumbered.
45079·952	Area of the whole Parish of Campbelton.

RECAPITULATION FOR THE PARISH.

44086·729	Land.
133·334	Public roads.
718·959	Foreshore.
1·648	Foreshore of tidal water.
136·786	Water.
2·496	Tidal water.
45079·952	Total area of the Parish of Campbelton, in the County of Argyll.

INDEX TO PLACES

IN THE

PARISH OF CAMPBELTON.

COUNTY OF ARGYLL.

Name of Place.	No. of Sheet.		Descriptive Remarks.
	6-inch scale.	25·344-inch scale.	
Ardnacross	CCLII.	10	A farmsteading.
Auchaleckmill	CCLVII.	3	Dwelling houses.
Auchaleck	"	"	A farmsteading.
Auchalochy	"	4	A farmsteading.
Aross	"	6	A farmsteading.
Anderston	"	11	A farmsteading.
Auchinconey	CCLXII.	2	A farmsteading.
Achnaclach	"	7	A dwelling house.
Achnaslishaig (ruins)	"	9	
Arinascarach	"	12	A dwelling house.
Ballachgair	CCLII.	6	A farmsteading.
Balligroggan	CCLVI.	16	A farmsteading.
Balivulline	CCLVII.	4	A farmsteading.
Balegreggan	"	8	A farmsteading.
Belfield	"	"	A farmsteading.
Beechill	"	"	A dwelling house.
Belgrove	"	"	A dwelling house.
Ballachnahully	"	9	A farmsteading.
Bleachfield	"	10	A farmsteading.
Ballygreggan	"	"	A farmsteading.
Bealloch	"	14	A farmsteading.
Ballimenach	CCLVIII.	1	A farmsteading
Baraskomill	"	5	A farmsteading.
Ballimeanach	"	14	A farmsteading.
Callyburn (ruins)	CCLI.	12	
Calliburn or Kylipole	"	"	A dwelling house, &c.
Clochkel	CCLVII.	2	A farmsteading.
Coalhill	"	10	Two rows of cottages.
Crosshill	"	12	A farmsteading.
Craigbank	"	"	A dwelling house.
Crossibeg	CCLVIII.	1	A farmsteading.
Carolina	"	14	A cottage.
Cloverfield	CCLXII.	3	A cothouse.
Drumgarvie	CCLI.	12	A farm house.
Durry	CCLVII.	3	A farm house.
Drumore	"	7	A farm house.
Drumore House	"	8	A mansion.
Dalintober	"	"	A district.
Dalivaddy	"	10	A row of cottages.
Dalrioch	"	15	A farm house.
Davarr House	CCLVIII.	9	

Name of Place.	No. of Sheet.		Descriptive Remarks.
	6-inch scale.	25·344-inch scale.	
East Skeroblingarry -	CCLI.	11	A farm house.
East Laggan - -	CCLII.	9	A farm house.
East Darlochan - - -	CCLVII.	2	A farm house.
East Machrihanish - -	,,	5	A farm house.
East Parkfergus - - -	,,	6	A farmsteading.
East Backs - - -	,,	7	A farmsteading.
Eagle Cottage - -	,,	8	
East Trodigal - -	,,	9	A farmsteading.
East Drumlemble - -	,,	10	A farmsteading.
East Cliff - - -	,,	12	A dwelling house.
East Chiscan - -	,,	14	A farm house.
Fairview Park - -	,,	8	A dwelling house.
Flosh - - -	,,	,,	Two cothouses.
Fort Argyll - - -	CCLVIII.	5	A farmsteading.
Gartgreillan - - -	CCLII.	9	A farmsteading.
Greenrigs - - -	,,	14	A cottage.
Gortan - - -	CCLVII.	7	A dwelling house.
Glebe - - -	,,	9	Two cottages.
Gallowhill - -	,,	12	A farmsteading.
Garvachy - - -	CCLXII.	3	A cothouse.
Glecknahavill - - -	,,	6	A farmsteading.
Glenrea - - -	,,	10	A farmsteading.
High Peninver - -	CCLII.	9	A farmsteading.
High Smerby - -	,,	13	A farmsteading.
Hazelbank - - - -	CCLVII.	8	A villa.
Hawthorn Villa - -	,,	,,	
High Kilkivan - -	,,	9	A dwelling house.
High Knockrioch - -	,,	11	A farmsteading.
Hillside - -	,,	8	A farmsteading.
High Tirfergus - -	,,	13	A farmsteading.
High Askomill - -	CCLVIII.	5	A farmsteading.
Heatherhouse - -	,,	9	Three cottages.
High Glenramskill - -	,,	13	A shepherd's house.
Homeston - - -	CCLXII.	6	A farmsteading.
Kilkeddan - - -	CCLII.	9	A farmsteading.
Kilmichael - -	CCLVII.	3	A farmsteading.
Knockruan - - -	,,	4	A dwelling house.
Knockhantymore - -	,,	9	A farmsteading.
Knockbay - -	,,	12	A farmsteading.
Kilkerran - - -	,,	,,	Dwelling houses, &c.
Killypole - - -	,,	13	A dwelling house.
Killeonan - - -	,,	15	A farmsteading.
Knocknaha - - -	,,	,,	A farmsteading.
Kilchrist Castle - -	,,	,,	
Kilchrist - - -	,,	,,	A dwelling house.
Kilchousland - -	CCLVIII.	1	A dwelling house.
Killdalloig - - -	,,	9	A mansion.
Kilwhipnach - - -	CCLXII.	2	A farmsteading.
Killellan - - -	,,	7	A farmsteading.
Killellan House - -	CCLXII.	,,	A mansion.
Lower Ranachan - -	CCLI.	15	A farmsteading.

Name of Place.	No. of Sheet. 6-inch scale.	No. of Sheet. 25·344-inch scale.	Descriptive Remarks.
Low Peninver - -	CCLII.	9	A farmsteading.
Losset Park - - -	CCLVI.	12	A mansion.
Lagnagarach - -	CCLVII.	8	A row of dwelling houses.
Leckauroan - - -	"	"	A farmsteading.
Low Kilkivan - -	"	9	A farmsteading.
Lochsanish - - -	"	10	A farmsteading.
Lintmill - -	"	11	A village.
Low Knockrioch - -	"	"	A farmsteading.
Limecraigs - -	"	"	A dwelling house.
Low Tirfergus - -	"	14	A farmsteading.
Long Isle - - -	"	15	A dwelling house, &c.
Lower Ballimenach - -	CCLVIII.	1	A farmsteading.
Lower Smerby - -	"	"	A farmsteading.
Low Glenramskill - -	"	9	A farmsteading.
Lochorodale - - -	CCLXII.	2	A farmsteading.
Lugnacraig - - -	"	"	A cothouse.
Laggs - - -	"	3	A dwelling house.
Lecknacreive (ruins) -	"	9	
Mid Losset - - - -	CCLVI.	12	A farmsteading.
Mid Craigs - -	CCLVII.	3	A farmsteading.
Markland Cottage - -	"	12	A farmsteading.
Milton of Smerby - -	CCLVIII.	1	A farmsteading.
Marchwood Cottage -	"	9	
New Peninver - -	CCLII.	13	A farmsteading.
North Craigs - -	CCLVII.	3	A farmsteading.
North Moy - - -	"	7	A farmsteading.
North Park - - -	"	12	A dwelling house.
Oatfield House - - -	"	14	
Oatfield - - -	"	15	A farmsteading.
Oatfield School - -	CCLXII.	3	
Peninver - -	CCLII.	14	Cottages and schoolhouse.
Plantation - - -	CCLVII.	11	A dwelling house.
Pointhouse - - -	CCLVIII.	9	A cottage.
Pennygown - - -	CCLXII.	7	A farmsteading.
Pennygown House - -	"	"	
Rockbank - -	CCLVII.	8	A dwelling house.
Rosemount - - -	"	"	A dwelling house.
South Craigs - - -	CCLVII.	3	A farmsteading.
Saltpans - - -	CCLVI.	12	Dwelling houses.
South Moy - - -	CCLVII.	7	Dwelling houses.
Springfield Cottage - -	"	8	
Stewarton - - -	"	11	Dwelling houses and smithy.
Strath - - - -	"	"	A farmsteading.
Strabane - - -	"	6	A farmsteading.
Skipness Court - -	"	12	A dwelling house.
Stronvar House - -	"	"	
South Park - - -	"	"	A dwelling house.
The Hall - - -	"	8	A dwelling house.
Tonrioch - -	"	11	A farmsteading.
Tomaig - - -	"	12	Cothouses, &c.
Torchoillean - -	"	14	A farmsteading.

Name of Place.	No. of Sheet.		Descriptive Remarks.
	6-inch scale.	25·344-inch scale.	
Upper Ranaehan - -	CCLI.	15	A farmsteading.
Ugadale - - -	CCLII.	2	A farmsteading.
Upper Ballivulline - -	CCLVII.	4	A farmsteading.
West Skeroblingarry -	CCLI.	11	A farmsteading.
West Laggan - -	CCLII.	9	A farmsteading.
West Darloehan - - -	CCLVII.	2	A farmsteading.
Whithill - - -	,,	4	A farmsteading.
West Parkfergus - -	,,	6	A farmsteading.
West Drumore - -	,,	7	A farmsteading.
West Baeks - - -	,,	,,	A farmsteading.
Whinhill House - -	,,	8	
West Trodigal - - -	,,	9	A farmsteading.
West Maehrihanish -	,,	,,	A farmsteading.
West Drumlemble - -	,,	10	A farmsteading.
Witchburn - -	,,	12	Dwelling houses.
Whitehill - - -	,,	,,	Dwelling houses.
West Chisean - -	,,	14	A farmsteading.
Wigle - -	CCLXII.	3	A farmsteading.

LONDON:
Printed by George E. Eyre and William Spottiswoode,
Printers to the Queen's most Excellent Majesty.
For Her Majesty's Stationery Office.

ORDNANCE SURVEY OF SCOTLAND.

BOOK OF REFERENCE TO THE PLAN

OF THE

PARISH OF CAMPSIE,

IN THE

COUNTY OF STIRLING,

CONTAINING 17976·800 ACRES.

COLONEL SIR HENRY JAMES, R.E., F.R.S., F.G.S., &c.

SUPERINTENDENT OF THE ORDNANCE SURVEY.

PRINTED AT THE ORDNANCE SURVEY OFFICE, SOUTHAMPTON.

1862.

Price Two Shillings and Sixpence.

Where a change occurs in the boundaries, the symbol [o—o] is used to shew the part at which the change takes place.

EXPLANATORY REMARKS.

The Scale of the Parish Plans is the 1-2500th of the actual length on the ground, and is equal to 25·344 inches to a mile, which is very approximately equal to one square inch to one acre, the square of 1·0018 inch being equal to one acre.

The length of each sheet is 1½ miles, and the width 1 mile, the area of each sheet is therefore 960 acres.

Each enclosure has a reference number to the area which is given in this Book.

The Braces (*f*) on the plans are to indicate that the spaces so braced are included under the same reference number.

The Altitudes in feet above the Mean Level of the Sea are written thus—31·4.

The Scale of the Plans of the County is 6 inches to a mile, and each sheet contains the same area as 16 sheets of the Parish Plans. There is therefore a double reference number to each sheet, as VI. 9., the Roman Numerals referring to the County Plans, the Arabic Figures to the Parish Plans.

The following are the characters employed on the Ordnance Plans on the Scales of 1-2500, and 6 inches to a mile:—

County Names	C	Hundreds or Wards	W
Parishes	P	Townships	*T*
Extra Parochial	E	Division of Townships	*T*

Antiquities ..... ROMAN / Druidical or Saxon / Norman or Subsequent

The descriptions of the boundaries are shewn by the following initials:—

Centre of Stream	*C. S.*	Centre of Fence	*C. F.*
Centre of Road	*C. R.*	Top of Cop	*T. C.*
Side of Stream or Drain	*S. S.* or *S. D.*	Centre of Wall	*C. W.*
Root of Hedge	*R. H.*	Defaced	*Def.*
Face of Wall	*F. W.*	Track of Stream	*T. S.*

Undefined ..... *Und.*

Where a change occurs in the boundaries, the symbol [o—o] is used to shew the part at which the change takes place.

TABLE

FOR CONVERTING DECIMAL PARTS OF AN ACRE INTO ROODS AND PERCHES.

Perches.	0 Rood.	1 Rood.	2 Roods.	3 Roods.
0	0·000	0·250	0·500	0·750
1	0·006	0·256	0·506	0·756
2	0·012	0·262	0·512	0·762
3	0·019	0·269	0·519	0·769
4	0·025	0·275	0·525	0·775
5	0·031	0·281	0·531	0·781
6	0·037	0·287	0·537	0·787
7	0·044	0·294	0·544	0·794
8	0·050	0·300	0·550	0·800
9	0·056	0·306	0·556	0·806
10	0·062	0·312	0·562	0·812
11	0·069	0·319	0·569	0·819
12	0·075	0·325	0·575	0·825
13	0·081	0·331	0·581	0·831
14	0·087	0·337	0·587	0·837
15	0·094	0·344	0·594	0·844
16	0·100	0·350	0·600	0·850
17	0·106	0·356	0·606	0·856
18	0·112	0·362	0·612	0·862
19	0·119	0·369	0·619	0·869
20	0·125	0·375	0·625	0·875
21	0·131	0·381	0·631	0·881
22	0·137	0·387	0·637	0·887
23	0·144	0·394	0·644	0·894
24	0·150	0·400	0·650	0·900
25	0·156	0·406	0·656	0·906
26	0·162	0·412	0·662	0·912
27	0·169	0·419	0·669	0·919
28	0·175	0·425	0·675	0·925
29	0·181	0·431	0·681	0·931
30	0·187	0·437	0·687	0·937
31	0·194	0·444	0·694	0·944
32	0·200	0·450	0·700	0·950
33	0·206	0·456	0·706	0·956
34	0·212	0·462	0·712	0·962
35	0·219	0·469	0·719	0·969
36	0·225	0·475	0·725	0·975
37	0·231	0·481	0·731	0·981
38	0·237	0·487	0·737	0·987
39	0·244	0·494	0·744	0·994
40	0·250	0·500	0·750	1·000

N.B.—To convert Decimal Fractions of an Acre into Roods and Perches, multiply the decimal first by 4 and then by 40, preserving the same number of decimals in the product.

Example 1.

A.	R.	P.		
			633·357	Acres.
			4	
			1·428	
			40	
633	1	17	..... 17·120	

Example 2.

A.	R.	P.		
			527·013	Acres.
			4	
			·052	
			40	
527	0	2	..... 2·080	

PARISH OF CAMPSIE,

IN THE

COUNTY OF STIRLING.

No. of Sheet.	No. on Plan.	Area in Acres.	Description.
XXI.	1	1090·738	Rough heathy pasture, &c.
XXII.	2	2·179	Rough pasture, half of water, &c.
,,	3	19·814	Arable, half of Carron Water, &c.
,,	4	·357	Waterhead, homestead, &c.
,,	5	5·536	Pasture & half of Waterhead Burn.
,,	6	18·601	Rough pasture.
,,	7	10·492	Meadow & half of Bin Burn.
,,	8	2·036	Rough pasture & half Bin Burn.
,,	9	1·964	Rough pasture & half of burn.
,,	10	1·321	Rough pasture & half of Bin Burn.
XXVII.	11	2410·764	Rough heathy pasture, &c.
,,	12	1·980	Wood & rocks.
,,	13	189·226	Rough pasture, rocks, & trees.
,,	14	6·462	Plantation.
,,	15	·809	Plantation & slope.
,,	16	1·216	Allanhead, house, garden, &c.
,,	17	110·074	Rough pasture, parts of burns, &c.
XXVIII.	18	·374	Rough pasture & half of Bin Burn.
,,	19	3521·922	Rough heathy pasture, &c.
XXVII. 7.	20	10·952	Arable.
,,	21	14·857	Pasture & rocks.
,,	22	17·858	Wood, slope, rocks, & footpath.
,,	23	20·347	Pasture & rocks.
,,	24	13·988	Pasture & rocks.
,,	25	12·696	Arable.
,,	26	·831	Plantation.
,,	27	3·113	Plantation.
,,	28	3·834	Pasture.
,,	29	1·092	Wood.
,,	30	197·190	Rough pasture, rocks, slope, &c.
,,	31	14·783	Pasture & rocks.
,,	32	·429	Plantation.
,,	33	13·890	Pasture.
,,	34	8·969	Arable.
,,	35	·848	Plantation.
,,	36	4·479	Arable.
,,	37	7·024	Arable & road.
,,	38	4·512	Arable.
,,	39	·267	Occupation road.
,,	40	·059	Plantation.
		7747·883	*Carried forward.*

No. of Sheet.	No. on Plan.	Area in Acres.	Description.
		7747·883	*Brought forward.*
XXVII. 7.	41	·252	Stackyard.
,,	42	·252	Glenside, homestead, garden, &c.
,,	43	5·483	Arable.
,,	44	6·050	Wood, slope, & rocks.
,,	45	1·456	Wood.
,,	46	13·517	Pasture & slope.
,,	47	3·861	Pasture, slope, trees, rocks, &c.
,,	48	·519	Wood & rocks.
,,	49	9·909	Plantation.
,,	50	8·611	Arable.
,,	51	·571	Pasture & trees.
,,	52	·997	Pasture & trees.
,,	53	13·052	Arable.
,,	54	7·944	Arable.
,,	55	8·467	Arable.
,,	56	11·381	Arable.
,,	57	·728	Plantation.
,,	58	10·058	Arable.
,,	59	2·391	Plantation.
,,	60	6·347	Arable.
,,	61	12·575	Arable.
,,	62	·382	Plantation.
,,	63	·512	Plantation.
,,	64	·109	Plantation.
,,	65	14·758	Arable.
,,	66	4·093	Arable & road.
,,	67	3·199	Arable & trees.
,,	68	3·124	Arable, road, & slope.
,,	69	·120	Plantation.
,,	70	·198	Plantation.
,,	71	3·508	Arable.
,,	72	7·710	Arable.
,,	73	·071	Arable.
,,	74	6·760	Arable.
,,	75	·231	Occupation road.
,,	76	·261	Arable.
,,	77	·777	Lukeston, homestead, gardens, &c.
,,	78	·728	Arable.
,,	79	·026	House.
,,	80	10·424	Arable & trees.
,,	81	10·897	Arable & plantation.
,,	82	12·561	Arable.
,,	83	13·704	Arable.
,,	84	17·721	Rough pasture, trees, slope, &c.
,,	85	·078	Pasture.
,,	86	1·000	Blairtummoch, homestead, &c.
,,	87	3·986	Arable, trees, & sheepfold.
,,	88	·630	Rocky pasture.
,,	89	22·064	Arable, road, part of Pow Burn, &c
,,	90	6·718	Plantation.
		8018·654	*Carried forward.*

No. of Sheet.	No. on Plan.	Area in Acres.	Description.
		8018·654	*Brought forward.*
XXVII. 7.	91	8·797	Arable & woody slope.
,,	92	12·832	Ornamental ground, road, & trees.
,,	93	·699	Plantation.
,,	94	·089	Plantation.
,,	95	2·716	Arable & trees.
,,	96	1·297	Gardens.
,,	97	·503	Pasture & trees.
,,	98	·697	Offices, &c.
,,	99	·369	Occupation road, &c.
,,	100	·091	Craigbarnet House.
,,	101	1·089	Ornamental ground, road, &c.
,,	102	13·448	Plantation, shrubbery, road, &c.
,,	103	19·795	Ornamental ground & trees.
,,	104	·164	Plantation.
,,	105	10·926	Arable.
,,	106	·856	Crosshouse, homestead, garden, &c.
,,	107	·339	Occupation road.
,,	108	·295	Plantation.
,,	109	4·939	Arable & road.
,,	110	4·302	Arable.
,,	111	7·225	Arable, road, & rocks.
,,	112	·242	Upper Kilwinnet, house, &c.
,,	113	·938	Arable.
,,	114	1·156	Occupation road.
,,	115	1·898	Arable.
,,	116	13·323	Arable & road.
,,	117	8·862	Arable & part of Pow Burn.
,,	118	·300	Occupation road.
,,	119	·081	Plantation.
,,	120	8·135	Arable & half of Pow Burn.
,,	121	1·249	Plantation & half of Pow Burn.
,,	122	4·253	Plantation & half of Pow Burn.
,,	123	·042	Lodge, &c.
,,	124	15·308	Arable & half of Pow Burn.
XXVII. 8.	125	11·273	Rough pasture, trees, road, &c.
,,	126	4·769	Wood, road, & rocks.
,,	127	·348	Wood & rocks.
,,	128	11·380	Turnpike road.
,,	129	57·361	Pasture, road, half of burn, &c.
,,	130	·713	Plantation.
,,	131	5·972	Wood, slope, rocks, road, &c.
,,	132	·098	Wood & rocks.
,,	133	7·425	Wood, road, slope, rocks, &c.
,,	134	46·916	Rough pasture, road, trees, &c.
,,	135	13·980	Pasture, road, slope, & rocks.
,,	136	·269	Plantation.
,,	137	·470	Garden, &c.
,,	138	·997	Knowehead, homestead, garden, &c.
,,	139	·400	Stackyard.
,,	140	·230	Woody slope & footpath.
		8328·510	*Carried forward.*

No. of Sheet.	No. on Plan.	Area in Acres.	Description.
		8328·510	*Brought forward.*
XXVII. 8.	141	9·324	Pasture, road, slope, trees, &c.
,,	142	·081	Plantation.
,,	143	3·619	Pasture, road, trees, rocks, &c.
,,	144	·574	Plantation.
,,	145	12·779	Arable, road, slope, rocks, &c.
,,	146	1·208	Pasture.
,,	147	·440	Plantation.
,,	148	1·139	Wood, road, & slope.
,,	149	·919	Waste ground, ponds, trees, & shed.
,,	150	·271	Ponds.
,,	151	·753	Bleach works, houses, &c.
,,	152	·636	Burial ground.
,,	153	·680	Houses, garden, &c.
,,	154	·272	Occupation road.
,,	155	·781	Arable.
,,	156	·159	Garden.
,,	157	·601	Arable.
,,	158	·629	Houses, garden, &c.
,,	159	·067	Pasture & trees.
,,	160	5·061	Kirk Burn (part of).
,,	161	·181	Occupation road.
,,	162	·656	Garden, &c.
,,	163	·757	School, gardens, &c.
,,	164	1·885	Houses, gardens, &c.
,,	165	1·114	Arable.
,,	166	7·999	Arable.
,,	167	8·743	Arable.
,,	168	34·085	Pasture, trees, & rocks.
,,	169	·933	Arable.
,,	170	·739	Pasture, trees, filters, & lade.
,,	171	4·914	Arable.
,,	172	1·314	Glenmill Bleach Works, &c.
,,	173	·948	House, gardens, &c.
,,	174	·763	Occupation road.
,,	175	·753	Glenmill, house, garden, &c.
,,	176	·476	Wood, slope, & rocks.
,,	177	1·458	Arable.
,,	178	10·602	Pasture, slope, trees, & rocks.
,,	179	·399	Plantation.
,,	180	·279	Woody slope & rocks.
,,	181	·104	Pasture & slope.
,,	182	8·987	Arable & trees.
,,	183	·120	Plantation & slope.
,,	184	·376	Plantation & slope.
,,	185	·229	Plantation.
,,	186	10·488	Ornamental ground, trees, road, &c.
,,	187	·427	Gardens, &c.
,,	188	·538	Finglen Cottage, &c.
,,	189	2·479	Ornamental ground, road, & trees.
,,	190	3·100	Arable.
		8474·349	*Carried forward.*

No. of Sheet.	No. on Plan.	Area in Acres.	Description.
		8474·349	*Brought forward.*
XXVII. 8.	191	·100	Plantation.
,,	192	·430	Plantation.
,,	193	2·135	Ornamental ground, road, &c.
,,	194	·168	Kirkton House.
,,	195	·340	Plantation.
,,	196	·941	Parish road.
,,	197	2·696	Ornamental ground & trees.
,,	198	·080	House & plantation.
,,	199	·566	Haugh Head (part of), houses, &c.
,,	200	6·798	Arable.
,,	201	16·300	Arable.
,,	202	14·437	Arable
,,	203	6·507	Arable.
,,	204	·233	Arable.
,,	205	·180	Occupation road.
,,	206	·356	Crosshouse, homestead, ruin, &c.
,,	207	7·073	Arable.
,,	208	9·140	Arable & trees.
,,	209	18·749	Arable, trees, & old pit (coal).
,,	210	2·297	Arable.
,,	211	9·538	Pasture.
,,	212	8·491	Arable.
,,	213	6·117	Arable.
,,	214	5·686	Arable.
,,	215	6·219	Arable.
,,	216	1·263	Sculliongour Lime & Coal Works.
,,	217	·210	Occupation road.
,,	218	·368	Maryland, house, gardens, &c.
,,	219	11·441	Arable.
,,	220	·381	Plantation.
,,	221	·565	Wellbank, cottage, garden, &c.
,,	222	1·601	Arable.
,,	223	·081	Occupation road.
,,	224	·963	Ornamental ground & trees
,,	225	1·825	Arable.
,,	226	·161	Plantation.
,,	227	·081	Occupation road.
,,	228	·244	Plantation & road.
,,	229	2·230	Arable.
,,	230	9·116	Arable, slope, & trees.
,,	231	·615	Stackyard
,,	232	1·098	Lower Kilwinnet, homestead, &c
,,	233	·140	Plantation.
,,	234	·119	Plantation.
,,	235	1·211	Haugh Head (part of), houses, &c
,,	236	1·947	Arable & trees.
,,	237	8·024	Arable & trees.
,,	238	·778	Haugh Head (part of), houses, &c
,,	239	11·134	Arable.
,,	240	2·464	Arable.
		8657·986	*Carried forward.*

No. of Sheet.	No. on Plan.	Area in Acres.	Description.
		8657·986	*Brought forward.*
XXVII. 8.	241	·634	Pasture & trees.
,,	242	4·851	Arable & trees.
,,	243	·259	Dam.
,,	244	1·484	Balcorrach, homestead, garden, &c.
,,	245	20·174	Arable.
,,	246	3·205	Occupation road.
,,	247	11·680	Arable, road, slope, & pool.
,,	248	1·330	Hole, homestead, garden, &c.
,,	249	·533	Occupation road.
,,	250	17·689	Arable.
,,	251	5·029	Arable.
,,	252	7·832	Arable
,,	253	·440	Capieston, homestead, garden, &c.
,,	254	·281	Stackyard, road, & footpath.
,,	255	·573	Pasture & road.
,,	256	8·967	Arable.
,,	257	7·312	Arable.
,,	258	1·046	Stackyard.
,,	259	·146	Dam.
,,	260	·577	Occupation road.
,,	261	11·088	Arable & half of Pow Burn.
,,	262	13·977	Arable & half of Pow Burn.
,,	263	13·672	Arable & half of Pow Burn.
,,	264	11·992	Arable & half of Pow Burn.
,,	265	12·621	Arable.
,,	266	9·168	Arable & trees.
,,	267	9·178	Arable.
,,	268	16·429	Arable.
,,	269	15·533	Arable.
,,	270	·930	Pasture & road.
,,	271	8·335	Arable & footpath.
,,	272	·660	Balgroehan, homestead, &c.
,,	273	·575	Garden, &c.
,,	274	·513	U.P. Manse, garden, &c.
XXVIII. 5.	275	10·361	Arable.
,,	276	·593	Pasture & road.
,,	277	·268	Pasture, slope, & trees.
,,	278	·136	Occupation road.
,,	279	·416	Occupation road.
,,	280	·016	House (Parkston).
,,	281	9·690	Arable.
,,	282	17·068	Arable.
,,	283	8·778	Arable.
,,	284	·869	Plantation.
,,	285	12·026	Arable.
,,	286	5·850	Arable.
,,	287	9·885	Arable & trees.
,,	288	·148	Plantation.
,,	289	71·300	Rough pasture, slope, rocks, &c.
,,	290	18·472	Pasture & slope.
		9042·575	*Carried forward.*

No. of Sheet.	No. on Plan.	Area in Acres.	Description.
		9042·575	*Brought forward.*
XXVIII. 5.	291	9·882	Arable & rocks.
,,	292	10·465	Arable.
XXVIII. 6.	293	139·075	Rough pasture, slope, rocks, &c.
,,	294	214·313	Rough pasture, slope, rocks, &c.
,,	295	98·389	Rough pasture.
XXVII. 11.	296	4·073	Arable & part of Pow Burn.
,,	297	24·033	Arable & part of Pow Burn.
,,	298	18·987	Arable & half of Pow Burn.
,,	299	9·427	Arable, road, & half of Pow Burn.
,,	300	·754	Craigend, homestead, garden, &c.
,,	301	·246	Occupation road.
,,	302	·840	Arable.
,,	303	27·991	Arable & half of burns.
,,	304	14·603	Arable & half of Pow Burn.
,,	305	8·021	Arable & half of Pow Burn.
,,	306	·265	Plantation & half of Pow Burn.
,,	307	12·927	Arable, half of Pow Burn, &c.
,,	308	18·770	Arable.
,,	309	15·293	Arable, road, & half of burn.
,,	310	8·713	Arable, road, & half of burn.
,,	311	38·181	Rough pasture, trees, & half of burn.
,,	312	12·522	Arable & half of burns.
,,	313	17·490	Arable, trees, & half of Pow Burn.
,,	314	4·184	Plantation.
,,	315	3·849	Wood, slope, & rocks.
,,	316	45·465	Plantation, slope, road, & footpath.
,,	317	5·034	Ornamental ground.
,,	318	8·416	Ornamental ground & road.
,,	319	33·631	Ornamental ground.
,,	320	556·306	Rough heathy pasture, &c.
,,	321	52·887	Rough heathy pasture, road, &c.
XXVII. 12.	322	4·712	Arable & half of Pow Burn.
,,	323	·080	Plantation.
,,	324	4·490	Arable & half of Pow Burn.
,,	325	7·597	Arable & trees.
,,	326	2·357	Ornamental ground, road, & trees
,,	327	·258	Plantation.
,,	328	·249	Lodge, garden, &c.
,,	329	2·050	Plantation.
,,	330	1·968	Plantation.
,,	331	1·515	Plantation.
,,	332	·743	Pasture & road.
,,	333	·119	Plantation.
,,	334	·141	Plantation.
,,	335	·702	Millhill & Lennox, cottages, &c.
,,	336	1·335	Plantation & slope.
,,	337	11·052	Arable.
,,	338	·709	Occupation road.
,,	339	6·626	Arable.
,,	340	12·535	Arable.
		10516·845	*Carried forward.*

No. of Sheet.	No. on Plan.	Area in Acres.	Description.
		10516·845	*Brought forward.*
XXVII. 12.	341	·955	Houses, gardens, &c.
,,	342	3·515	Arable.
,,	343	8·463	Arable, road, & half of burn.
,,	344	54·618	Wood, road, half of Pow Burn, &c.
,,	345	1·142	Offices, gardens, &c.
,,	346	·149	Plantation.
,,	347	5·878	Ornamental ground.
,,	348	·911	Occupation road.
,,	349	·937	Plantation.
,,	350	16·411	Ornamental ground.
,,	351	·419	Bleaching green, slope, & trees.
,,	352	·480	Plantation.
,,	353	·021	Woodhead House (ruins).
,,	354	·581	Lennox Castle, &c.
,,	355	13·866	Ornamental ground, trees, road, &c.
,,	356	27·700	Ornamental ground, trees, &c.
,,	357	·288	Plantation.
,,	358	·568	Plantation.
,,	359	1·150	Plantation.
,,	360	13·802	Ornamental ground & trees.
,,	361	·667	Plantation.
,,	362	·630	Plantation.
,,	363	16·603	Ornamental ground.
,,	364	·871	Plantation & slope.
,,	365	1·133	Plantation, road, slope, & footpath.
,,	366	2·604	Plantation, road, slope, & footpath.
,,	367	·823	Plantation & ponds.
,,	368	·619	Netherton, homestead, garden, &c.
,,	369	·162	Garden, &c.
,,	370	1·201	Gardens, conservatories, &c.
,,	371	1·151	Ornamental ground, garden, &c.
,,	372	·864	Plantation & footpath.
,,	373	·261	Pasture & road.
,,	374	·608	Stackyard, road, & slope.
,,	375	·099	Garden.
,,	376	2·374	Plantation, slope, & part of burn.
,,	377	24·099	Ornamental ground & road.
,,	378	8·156	Ornamental ground, slope, &c.
,,	379	12·006	Ornamental ground.
,,	380	11·780	Ornamental ground.
,,	381	·124	Occupation road.
,,	382	5·317	Plantation, road, & part of burn.
,,	383	13·897	Arable & part of burn.
,,	384	·429	Plantation.
,,	385	12·203	Arable.
,,	386	·648	Plantation.
,,	387	·500	Pasture & part of mill lade.
,,	388	·220	Pasture.
,,	389	5·799	Arable.
,,	390	1·719	Pasture, embankment, trees, &c.
		10796·266	*Carried forward.*

No. of Sheet.	No. on Plan.	Area in Acres.	Description.
		10796·266	*Brought forward.*
XXVII. 12.	391	1·851	Gardens, &c.
,,	392	·541	Whitefield, houses, &c.
,,	393	4·498	Arable.
,,	394	·481	Plantation.
,,	395	15·606	Arable & footpath.
,,	396	1·043	North Meadowbank, house, &c.
,,	397	·523	Damside Cottage, garden, &c.
,,	398	1·314	Arable, trees, footpath, &c.
,,	399	3·135	Mill dam.
,,	400	1·318	Arable & half of burn.
,,	401	·443	Pasture, slope, &c.
,,	402	·360	Houses, &c.
,,	403	3·954	Houses, gardens, &c.
,,	404	1·576	Houses, gardens, &c.
,,	405	·069	Occupation road.
,,	406	2·823	Houses, gardens, &c.
,,	407	·788	Mill lade (part of).
,,	408	·483	Plantation.
,,	409	1·796	Arable & ponds.
,,	410	1·605	Ornamental ground, road, trees, &c.
,,	411	·830	Lennoxmill Cottage, gardens, &c.
,,	412	·613	Plantation, road, & footpath.
,,	413	1·591	Pasture & trees.
,,	414	·356	Garden, &c.
,,	415	·423	Ornamental ground.
,,	416	·376	Pasture, slope, & filter.
,,	417	·435	Mill dam & filters.
,,	418	·091	Occupation road.
,,	419	·418	Bank, gardens, &c.
,,	420	2·327	Arable & part of burn.
,,	421	23·463	Turnpike road.
,,	422	66·781	Plantation, road, slope, &c.
,,	423	·071	Occupation road.
,,	424	1·303	Plantation.
,,	425	6·372	Ornamental ground, slope, &c.
,,	426	·690	Clochore, homestead, garden, &c.
,,	427	·530	Pasture.
,,	428	·299	Pasture.
,,	429	9·237	Arable & trees.
,,	430	·087	Plantation & slope.
,,	431	2·393	Occupation road.
,,	432	·300	Plantation & slope.
,,	433	·994	Plantation & slope.
,,	434	·172	Dam.
,,	435	2·326	Ornamental ground & slope.
,,	436	·327	Occupation road.
,,	437	6·050	Ornamental ground.
,,	438	·241	Quarry & road.
,,	439	5·542	Arable.
,,	440	10·285	Arable & rocks.
		10985·396	*Carried forward.*

No. of Sheet.	No. on Plan.	Area in Acres.	Description.
		10985·396	*Brought forward.*
XXVII. 12.	441	9·944	Ornamental ground, road, &c.
,,	442	·169	Occupation road.
,,	443	6·293	Arable.
,,	444	4·199	Arable.
,,	445	·602	Plantation.
,,	446	·789	Ornamental ground, road, &c.
,,	447	1·025	Baldow, house, gardens, &c.
,,	448	17·444	Pasture, road, & rocks.
,,	449	2·330	Ornamental ground.
,,	450	9·104	Arable.
,,	451	·366	Occupation road.
,,	452	9·930	Arable & slope.
,,	453	·803	Balglass, homestead, gardens, &c.
,,	454	1·664	Occupation road.
,,	455	1·914	Arable.
,,	456	6·059	Arable.
,,	457	·562	Rough pasture & road.
,,	458	4·755	Arable.
,,	459	5·832	Arable.
,,	460	1·405	Waste ground & slope.
,,	461	3·588	Arable.
,,	462	1·415	Arable.
,,	463	7·081	Lennoxmill Print Works, &c.
,,	464	·129	Occupation road.
,,	465	·221	Houses, &c.
,,	466	·547	Arable.
,,	467	·622	Gardens, &c.
,,	468	3·483	Arable & part of mill lade.
,,	469	27·692	Glazert Water & part of burn.
,,	470	·118	Waste ground.
,,	471	·317	Lodge, gardens, &c.
,,	472	·232	Bowling green.
,,	473	5·490	Arable & part of mill lade.
,,	474	·221	Pasture.
,,	475	10·566	Arable.
,,	476	·184	Pool.
,,	477	16·502	Arable.
,,	478	23·482	Pasture & pool.
,,	479	11·566	Plantation.
,,	480	·380	Occupation road.
,,	481	13·201	Pasture.
,,	482	36·755	Plantation & slope.
,,	483	10·332	Arable.
,,	484	10·213	Arable.
,,	485	9·668	Arable, slope, old pit (coal), &c.
,,	486	·545	Plantation.
,,	487	7·079	Arable.
,,	488	·370	Pasture & road.
,,	489	·433	South Birbiston, homestead, &c.
,,	490	6·357	Arable & road.
		11279·374	*Carried forward.*

No. of Sheet.	No. on Plan.	Area in Acres.	Description.
		11279·374	*Brought forward.*
XXVII. 12.	491	1·508	Waste ground & old limekilns.
,,	492	7·757	Pasture.
,,	493	7·089	Arable.
,,	494	·276	Occupation road.
,,	495	6·612	Arable.
,,	496	1·745	Plantation.
,,	497	7·408	Arable.
,,	498	5·736	Arable.
,,	499	2·816	Occupation road.
,,	500	12·781	Arable.
,,	501	24·958	Rough pasture.
,,	502	12·843	Pasture.
,,	503	42·753	Pasture, road, &c.
,,	504	9·772	Arable.
,,	505	6·519	Arable.
,,	506	·639	Occupation road.
,,	507	1·431	Plantation.
,,	508	11·542	Pasture & slope.
XXVIII. 9.	509	9·844	Arable.
,,	510	·592	Pasture & road.
,,	511	3·488	Plantation.
,,	512	20·571	Arable & road.
,,	513	6·969	Arable.
,,	514	·081	Plantation.
,,	515	2·060	Arable & slope.
,,	516	4·247	Arable.
,,	517	·982	Bencloich Mains, homestead, &c.
,,	518	6·032	Arable.
,,	519	·128	Dam
,,	520	17·639	Pasture, road, slope, pool, & whins.
,,	521	·305	Occupation road.
,,	522	·917	Garmore, homestead, garden, &c.
,,	523	5·878	Arable.
,,	524	9·430	Arable.
,,	525	16·553	Arable.
,,	526	·485	Subscription school, &c.
,,	527	2·623	Arable.
,,	528	8·018	Arable.
,,	529	9·004	Arable.
,,	530	·888	Plantation.
,,	531	4·964	Arable.
,,	532	3·645	Arable.
,,	533	4·721	Arable.
,,	534	2·986	Occupation road.
,,	535	·090	Plantation.
,,	536	5·491	Arable & road.
,,	537	6·013	Arable.
,,	538	11·202	Arable.
,,	539	6·800	Arable.
,,	540	5·397	Arable.
		11621·602	*Carried forward.*

No. of Sheet.	No. on Plan.	Area in Acres.	Description.
		11621·602	*Brought forward.*
XXVIII. 9.	541	8·140	Arable.
,,	542	6·817	Arable.
,,	543	5·780	Arable, slope, & trees.
,,	544	10·846	Arable.
,,	545	9·736	Arable, slope, & footpath.
,,	546	12·357	Rough pasture, slope, road, &c.
,,	547	·239	House, garden, &c.
,,	548	1·242	Arable.
,,	549	·536	Glorat, homestead, garden, &c.
,,	550	3·701	Whinny pasture, road, & slope.
,,	551	2·443	Waste ground & slope.
,,	552	7·691	Arable.
,,	553	·662	Occupation road.
,,	554	14·875	Arable.
,,	555	8·204	Arable & slope.
,,	556	2·390	Coal & limestone mine, &c.
,,	557	20·967	Arable, slope, bushes, whins, &c.
,,	558	12·379	Pasture, road, & old pit (coal).
,,	559	10·282	Arable.
,,	560	16·268	Pasture, slope, & bushes.
,,	561	2·234	Houses, gardens, &c.
,,	562	·171	Church.
,,	563	1·491	Burial ground, road, slope, trees, &c.
,,	564	·990	Ornamental ground & road.
,,	565	·407	Plantation.
,,	566	2·097	Arable & slope.
,,	567	1·454	Arable.
,,	568	·628	Yard, pasture, &c.
,,	569	1·848	Houses, gardens, &c.
,,	570	2·765	Houses, gardens, &c.
,,	571	·130	Railway Station.
,,	572	1·731	Waste ground, sheds, railway, &c.
,,	573	·721	Arable.
,,	574	·101	Occupation road.
,,	575	2·062	Houses, gardens, &c.
,,	576	·608	Arable & part of lade.
,,	577	·982	Arable, embankment, &c.
,,	578	·603	Occupation road.
,,	579	·149	House, garden, &c.
,,	580	3·356	Arable.
,,	581	3·992	Houses, gardens, &c.
,,	582	·078	Public road.
,,	583	611	Chapel, garden, &c.
,,	584	1·532	Houses, gardens, &c.
,,	585	3·923	Arable.
,,	586	·569	Bencloichmill, homestead, &c.
,,	587	4·235	Arable.
,,	588	4·466	Arable.
,,	589	1·639	Pasture, footpath, & embankment.
,,	590	7·399	Arable & slope.
		11830·129	*Carried forward.*

No. of Sheet.	No. on Plan.	Area in Acres.	Description.
		11830·129	*Brought forward.*
XXVIII. 9.	591	·598	Arable & half of burn.
,,	592	·214	Boghead, house, garden, &c.
,,	593	5·084	Arable & road.
,,	594	6·130	Arable & part of burn.
,,	595	·060	Plantation.
,,	596	·556	Drummailing, homestead, &c.
,,	597	2·509	Arable.
,,	598	4·443	Arable.
,,	599	6·426	Arable & slope.
,,	600	·246	Occupation road.
,,	601	·534	Occupation road.
,,	602	7·535	Arable.
,,	603	11·552	Arable, road, & footpath.
,,	604	6·773	Arable.
,,	605	8·596	Arable.
,,	606	1·019	Plantation.
,,	607	6·889	Arable, road, & trees.
,,	608	9·017	Arable, road, & trees.
,,	609	·412	Meadow, slope, old quarry, &c.
,,	610	·517	Meadow.
,,	611	2·425	Plantation & footpath.
,,	612	·734	Arable.
,,	613	·121	Plantation.
,,	614	·160	Glorat Cottage, garden, &c.
,,	615	2·009	Ornamental ground, road, trees, &c.
,,	616	·070	House & stackyard.
,,	617	·149	Glorat House, &c.
,,	618	1·596	Ornamental ground, road, trees, &c
,,	619	1·465	Garden, &c.
,,	620	1·649	Plantation.
,,	621	·702	Arable.
,,	622	·630	Pasture.
,,	623	2·091	Occupation road.
,,	624	1·185	Arable.
,,	625	15·728	Plantation, road, slope, & tomb.
,,	626	13·527	Arable, road, & trees
,,	627	8·999	Arable & road
,,	628	·253	Ashenwell, house, garden, &c.
,,	629	·190	Arable.
,,	630	·382	Plantation.
,,	631	12·788	Arable.
,,	632	6·602	Arable & slope.
,,	633	·587	Mill dam.
,,	634	8·269	Arable & slope.
,,	635	7·423	Arable.
,,	636	8·127	Arable.
,,	637	6·610	Arable.
,,	638	2·188	Plantation.
,,	639	·160	Pasture & part of lade.
,,	640	9·185	Arable.
		12025·243	*Carried forward.*

No. of Sheet.	No. on Plan.	Area in Acres.	Description.
		12025·243	*Brought forward.*
XXVIII. 9.	641	·457	Pasture & embankment.
,,	642	·703	Pasture, embankment, &c.
,,	643	·298	Plantation.
,,	644	2·762	Houses, gardens, &c.
,,	645	1·664	Houses, gardens, &c.
,,	646	·299	Greenhead, houses, gardens, &c.
,,	647	1·669	Arable, slope, & old limekiln.
,,	648	·152	School, &c.
,,	649	1·551	Houses, gardens, &c.
,,	650	·978	Arable.
,,	651	1·118	Plantation.
,,	652	1·286	Plantation, old quarry, &c.
,,	653	·987	Gardens, &c.
,,	654	·386	Glazert Bank, garden, &c.
,,	655	·734	Ornamental ground, slope, trees, &c.
,,	656	·176	Ornamental ground.
,,	657	·552	Public road.
,,	658	1·827	Arable.
,,	659	4·490	Arable & trees.
,,	660	2·410	Arable.
,,	661	·734	Pasture, slope, & half of burn.
,,	662	·402	Burnhouse, houses, garden, &c.
,,	663	6·358	Arable & slope.
,,	664	4·136	Arable.
,,	665	6·067	Arable & footpath.
,,	666	1·871	Plantation.
,,	667	·734	Rough pasture.
,,	668	2·768	Rough pasture & footpath.
,,	669	1·639	Plantation.
,,	670	·834	Plantation.
,,	671	1·873	Pasture.
,,	672	1·286	Arable & road.
,,	673	1·859	Arable.
,,	674	·642	Westerton, homestead, gardens, &c.
,,	675	1·305	Plantation.
,,	676	3·118	Arable.
,,	677	8·046	Arable.
,,	678	8·982	Arable & road.
,,	679	1·538	Meadow, slope, & bushes.
,,	680	8·365	Alloch Dam.
,,	681	9·768	Plantation & slope.
,,	682	11·502	Arable.
,,	683	8·458	Arable.
,,	684	1·328	Plantation.
,,	685	6·310	Arable.
,,	686	·445	Coal pit, waste ground, &c.
,,	687	7·725	Arable.
,,	688	4·459	Arable.
,,	689	4·108	Arable.
,,	690	·287	Garden, &c.
		12166·689	*Carried forward.*

No. of Sheet.	No. on Plan.	Area in Acres.	Description.
		12166·689	*Brought forward.*
XXVIII. 9.	691	·179	House, garden, &c.
,,	692	·667	Arable.
,,	693	·189	Occupation road.
,,	694	5·132	Campsie Alum Works, &c.
,,	695	·277	Pond.
,,	696	4·052	Arable, trees, & embankment.
,,	697	·329	Garden, &c.
,,	698	·139	Pasture, slope, waste ground, &c.
,,	699	5·508	Arable & trees.
,,	700	4·922	Arable.
,,	701	3·659	Arable.
,,	702	2·425	Rowantreefauld Cottages, &c.
,,	703	1·096	Houses, garden, &c.
,,	704	9·518	Arable.
,,	705	·089	Plantation.
,,	706	26·095	Arable, trees, & footpath.
,,	707	10·406	Arable & road.
,,	708	·756	Plantation.
,,	709	7·738	Arable.
,,	710	·387	Occupation road.
,,	711	·827	Arable, slope, & part of mill lade.
,,	712	·265	Dam.
,,	713	·351	Glorat Mill (corn), garden, &c.
,,	714	·308	Plantation & part of mill lade.
,,	715	·953	Arable.
,,	716	1·850	Arable.
,,	717	·105	Pasture.
,,	718	1·734	Plantation.
,,	719	·800	Pasture.
,,	720	10·109	Arable.
,,	721	9·671	Arable.
,,	722	7·855	Arable & road.
,,	723	5·771	Arable.
,,	724	·878	Waste ground, limekilns, road, &c.
,,	725	5·457	Arable.
,,	726	6·886	Pasture, waste, slope, pool, &c.
,,	727	17·790	Waste ground, limekilns, &c.
,,	728	1·067	Pond.
,,	729	·110	Pasture & slope.
,,	730	·091	House, &c.
,,	731	7·717	Arable.
,,	732	·318	Occupation road.
,,	733	·396	Mid Muckcroft house, garden, &c.
,,	734	17·032	Arable.
,,	735	8·328	Arable.
,,	736	·412	Occupation road.
,,	737	·202	Stone Depôt, road, & trees.
,,	738	1·626	Plantation.
,,	739	·053	Occupation road.
,,	740	4·221	Mount Dam.
		12363·435	*Carried forward.*

No. of Sheet.	No. on Plan.	Area in Acres.	Description.
		12363·435	*Brought forward.*
XXVIII. 9.	741	1·545	Plantation.
,,	742	4·322	Arable & road.
XXVIII. 10.	743	4·995	Arable.
,,	744	7·832	Arable & bushes.
,,	745	·735	Rough pasture, slope, & bushes.
,,	746	13·897	Arable, slope, bushes, & old quarry.
,,	747	7·645	Arable.
,,	748	9·414	Arable.
,,	749	·802	Spouthead, homestead, garden, &c.
,,	750	3·641	Arable & road.
,,	751	1·291	Woody slope.
,,	752	7·205	Arable & slope.
,,	753	2·400	Woody slope & rocks.
,,	754	18·050	Arable, slope, & rocks.
,,	755	8·732	Arable, trees, & pool.
,,	756	·788	Shields, homestead, garden, &c.
,,	757	·677	Pasture & trees.
,,	758	7·584	Arable.
,,	759	1·468	Occupation road.
,,	760	1·874	Pasture, slope, & rocks.
,,	761	10·567	Pasture.
,,	762	33·553	Rough pasture, road, slope, &c.
,,	763	10·957	Arable.
,,	764	20·165	Pasture & slope.
,,	765	25·191	Pasture & slope.
,,	766	7·977	Arable.
,,	767	8·284	Arable, road, slope, trees, & rocks.
,,	768	7·288	Meadow & road.
,,	769	9·463	Arable, part of Spouthead Burn, &c.
,,	770	15·213	Arable, road, & bushes.
,,	771	5·417	Arable.
,,	772	15·631	Arable & half of Spouthead Burn.
,,	773	15·991	Arable, part of Burniebrae Burn, &c.
,,	774	4·493	Arable & Burniebrae Burn.
,,	775	12·621	Arable, part of Burniebrae Burn, &c.
,,	776	20·002	Pasture, slope, part of burn, &c.
,,	777	4·263	Pasture & whins.
,,	778	14·341	Arable & slope.
,,	779	·192	Pasture.
,,	780	10·127	Arable & slope.
,,	781	2·626	Arable.
,,	782	·128	Pasture.
,,	783	·399	Drumairn, homestead, &c.
,,	784	·209	Occupation road.
,,	785	·322	Pasture & road.
,,	786	2·060	Arable, slope, & bushes.
,,	787	10·093	Meadow, half of Wood Burn, &c.
,,	788	18·528	Arable, slope, & bushes.
,,	789	1·271	Pasture & slope.
,,	790	9·787	Arable & part of Wood Burn.
		12765·491	*Carried forward.*

No. of Sheet.	No. on Plan.	Area in Acres.	Description.
		12765·491	*Brought forward.*
XXVIII. 10.	791	6·575	Plantation.
,,	792	·153	Occupation road.
,,	793	5·605	Arable.
,,	794	4·921	Arable.
,,	795	13·083	Arable.
,,	796	·882	Waste ground, road, &c.
,,	797	12·570	Arable & road.
,,	798	·852	Brushwood, half of burn, &c.
,,	799	·510	Pasture & half of Spouthead Burn.
,,	800	·349	Shields Cottage, garden, &c.
,,	801	3·289	Pasture, half of burn, &c.
,,	802	6·784	Pasture, road, slope, whins, &c.
,,	803	1·516	Brushwood, part of burn, &c.
,,	804	1·187	Brushwood, half of burn, &c.
,,	805	14·684	Arable, half of burn, &c.
,,	806	27·851	Arable & part of Burniebrae Burn.
,,	807	17·720	Arable.
,,	808	15·513	Arable & road.
,,	809	1·583	Plantation.
,,	810	21·284	Arable, rocks, & whins.
,,	811	3·165	Arable & road.
,,	812	·709	Stackyard.
,,	813	·430	Hunterston, homestead, garden, &c.
,,	814	12·519	Arable.
,,	815	18·037	Arable.
,,	816	12·908	Arable, road, & half of Wood Burn.
,,	817	15·677	Arable.
,,	818	19·345	Arable, slope, & part of Wood Burn.
,,	819	·258	Old pit, road, & waste ground.
,,	820	8·309	Arable, road, slope, &c.
,,	821	6·151	Arable & road.
,,	822	4·649	Arable.
,,	823	1·108	Waste ground, pool, pond, &c.
,,	824	8·784	Plantation.
,,	825	4·519	Arable.
,,	826	13·663	Arable.
,,	827	1·565	Occupation road.
,,	828	2·926	Plantation.
,,	829	1·610	Brushwood, slope, & Waltry Burn.
,,	830	4·887	Arable.
,,	831	3·794	Plantation, part of burn, &c.
,,	832	8·411	Arable.
,,	833	1·128	Pasture & footpath.
,,	834	1·406	Brushwood, half of burn, &c.
,,	835	·849	Brushwood, part of burn, &c.
,,	836	8·176	Arable.
,,	837	·451	Occupation road.
,,	838	4·514	Brushwood, part of burn, &c.
,,	839	12·270	Arable & road.
,,	840	·371	Pasture & road.
		13104·991	*Carried forward.*

No. of Sheet.	No. on Plan.	Area in Acres.	Description.
		13104·991	*Brought forward.*
XXVIII. 10.	841	·109	Occupation road.
,,	842	·234	Banks, homestead, &c.
,,	843	1·221	Arable & garden.
,,	844	7·814	Arable & road.
,,	845	·586	Old occupation road.
,,	846	15·710	Arable.
,,	847	1·209	Plantation.
,,	848	5·428	Arable & road.
,,	849	27·597	Arable.
,,	850	18·508	Arable, slope, bushes, & whins.
,,	851	3·159	Occupation road.
,,	852	·678	Dyke, homestead, garden, &c.
,,	853	·751	Arable.
,,	854	·601	Occupation road.
,,	855	·417	Arable.
,,	856	6·444	Arable.
,,	857	6·589	Arable.
,,	858	1·147	Plantation, part of burn, &c.
,,	859	·410	Occupation road.
,,	860	2·884	Plantation.
,,	861	·118	Woody slope.
,,	862	19·082	Arable.
XXVIII. 11.	863	14·951	Arable & slope.
,,	864	12·327	Arable & road.
,,	865	4·931	Arable & road.
,,	866	12·088	Arable.
,,	867	17·548	Arable, road, & slope.
,,	868	8·266	Arable.
,,	869	6·730	Arable.
,,	870	7·270	Pasture, slope, half of burn, &c.
,,	871	·091	Plantation.
,,	872	·539	Pasture, slope, & trees.
,,	873	6·598	Arable.
,,	874	·328	Pasture.
,,	875	·598	Stackyard.
,,	876	·482	Keirhill, homestead, &c.
,,	877	10·696	Arable.
,,	878	·201	Occupation road.
,,	879	5·900	Arable.
,,	880	1·433	Woody slope & half of burn.
,,	881	·248	Pasture, half of burn, &c.
,,	882	17·425	Arable.
,,	883	17·793	Arable & road.
,,	884	39·878	Wood, part of Wood Burn, &c.
,,	885	·189	Glenside Cottage, garden, &c.
,,	886	·687	Arable.
,,	887	·085	Wood & half of burn.
,,	888	·867	Gardens, &c.
,,	889	1·908	Ornamental ground, road, &c.
,,	890	·299	Woodburn, house, &c.
		13416·043	*Carried forward.*

No. of Sheet.	No. on Plan.	Area in Acres.	Description.
		13416·043	*Brought forward.*
XXVIII. 11.	891	22·048	Arable & road.
,,	892	11·237	Arable.
XXVII. 16.	893	45·680	Rough pasture, waste ground, &c.
,,	894	34·750	Rough pasture.
,,	895	17·910	Plantation, slope, & part of burn.
,,	896	18·091	Arable & part of burn.
,,	897	·471	Old pit & waste ground.
,,	898	·100	Occupation road.
,,	899	15·551	Arable & old pit (coal & ironstone).
,,	900	32·086	Pasture, slope, road, trees, &c.
,,	901	·701	Tarfin Mine & tram road.
,,	902	3·450	Pasture, slope, & tram road.
,,	903	·359	Old occupation road.
,,	904	·887	Finniescroft, homestead, &c.
,,	905	5·176	Arable.
,,	906	14·330	Arable.
,,	907	25·192	Meadow, road, slope, pool, &c.
,,	908	25·946	Arable & road.
,,	909	·438	Newlands, homestead, garden, &c.
,,	910	19·572	Arable & old pit (coal & limestone)
,,	911	5·099	Arable, waste ground, & old pit.
,,	912	13·075	Arable.
,,	913	3·245	Plantation.
,,	914	6·816	Arable.
,,	915	11·179	Arable, slope, & old pits.
,,	916	8·042	Arable.
,,	917	11·063	Arable & slope.
,,	918	9·968	Arable.
,,	919	·472	Pasture, road, & pool.
,,	920	1·716	Arable & footpath.
,,	921	·161	West Muirhead, homestead, &c.
,,	922	5·866	Arable.
,,	923	4·955	Arable, slope, & part of burn.
,,	924	8·131	Arable.
,,	925	·100	Plantation.
,,	926	8·698	Arable.
,,	927	6·177	Plantation, part of burn, &c.
,,	928	12·235	Arable & part of burn.
,,	929	6·060	Plantation, slope, footpath, &c.
,,	930	6·515	Parish road.
,,	931	·665	Arable.
,,	932	·401	Muirhead, homestead, &c.
,,	933	6·483	Arable.
,,	934	8·930	Arable.
,,	935	1·249	Occupation road, &c.
,,	936	15·031	Arable & road.
,,	937	8·112	Arable.
,,	938	16·098	Arable.
,,	939	13·001	Arable, road, & trees.
,,	940	21·024	Plantation & old pit.
		13930·585	*Carried forward.*

No. of Sheet.	No. on Plan.	Area in Acres.	Description.
		13930·585	*Brought forward.*
XXVII. 16.	941	·194	Arable.
,,	942	·049	Pasture & part of pool.
,,	943	4·459	Meadow.
,,	944	10·235	Arable.
,,	945	4·952	Arable.
,,	946	8·592	Arable & road.
,,	947	6·304	Arable.
,,	948	16·778	Pasture, slope, road, pools, &c.
,,	949	·378	Glenwynd, homestead, gardens, &c.
,,	950	2·791	Parish road.
,,	951	3·464	Arable.
,,	952	5·205	Arable & slope.
,,	953	10·380	Arable & old pits.
,,	954	5·964	Pasture, road, slope, & pool.
,,	955	16·430	Arable & old pit.
,,	956	24·442	Arable.
,,	957	8·941	Arable & half of burn.
,,	958	7·731	Arable.
,,	959	2·668	Arable, old quarry, & part of burn.
,,	960	·070	Upper Carlston, house, &c.
,,	961	·210	Pasture, rocks, & part of burn.
,,	962	17·840	Plantation, slope, & part of burn.
,,	963	4·785	Arable & half of burn.
,,	964	10·303	Arable.
,,	965	13·718	Arable.
,,	966	19·206	Whinny pasture, road, & slope.
,,	967	4·971	Arable.
,,	968	4·424	Arable.
,,	969	8·052	Arable.
,,	970	16·296	Arable & road.
,,	971	·396	Old quarry, old mine, road, &c.
,,	972	·970	Brushwood, slope, part of burn, &c.
,,	973	·473	Meadow & half of burn.
,,	974	1·231	Arable & half of burn.
,,	975	·214	Meadow.
,,	976	8·433	Arable.
,,	977	13·659	Arable & part of Red Burn.
,,	978	13·407	Arable & part of Red Burn.
,,	979	2·658	Arable.
,,	980	·477	Pasture, slope, & old limekilns.
,,	981	6·735	Arable & road.
,,	982	4·334	Arable, road, & part of Red Burn.
,,	383	·601	Arable.
,,	984	·499	Langshot, homestead, garden, &c.
,,	985	·911	Arable.
,,	986	3·398	Arable, road, & part of Red Burn.
,,	987	3·310	Arable.
,,	988	7·712	Arable, part of Red Burn, & road.
,,	989	6·273	Arable, part of Red Burn, &c.
,,	990	9·677	Arable & road.
		14255·785	*Carried forward.*

No. of Sheet.	No. on Plan.	Area in Acres.	Description.
		14255·785	*Brought forward.*
XXVII. 16.	991	4·596	Arable & road.
,,	992	·541	Arable & half of burn.
,,	993	8·012	Arable.
,,	994	·638	Whinny pasture & slope.
,,	995	6·578	Arable.
,,	996	3·632	Whinny pasture, part of burn, &c.
,,	997	1·305	Occupation road.
,,	998	7·727	Arable.
,,	999	3·231	Arable, slope, & part of burn.
,,	1000	2·102	Arable.
,,	1001	3·268	Plantation.
,,	1002	·519	Craigenglen, homestead, &c.
,,	1003	·541	Arable.
,,	1004	·110	Pasture.
,,	1005	2·698	Arable & slope.
,,	1006	2·687	Whinny pasture & slope.
,,	1007	·610	Whinny pasture & slope.
XXVIII. 13.	1008	·138	Pond.
,,	1009	·081	Pasture & slope.
,,	1010	1·280	Dam
,,	1011	4·837	Arable.
,,	1012	10·585	Arable & slope.
,,	1013	4·714	Arable.
,,	1014	2·292	Waste ground, slope, road, &c.
,,	1015	4·352	Arable & trees.
,,	1016	5·860	Arable.
,,	1017	14·424	Arable.
,,	1018	·600	Occupation road.
,,	1019	14·193	Arable, road, & slope.
,,	1020	·694	Newmill, homestead, &c.
,,	1021	·082	Plantation.
,,	1022	·156	Plantation.
,,	1023	·482	Garden, &c.
,,	1024	2·176	Arable.
,,	1025	9·138	Arable.
,,	1026	·078	Waste ground.
,,	1027	·614	Pasture & brushwood slope.
,,	1028	1·168	Houses, gardens, &c.
,,	1029	1·343	Arable.
,,	1030	·717	Houses, gardens, &c.
,,	1031	3·076	Arable & trees.
,,	1032	·452	Plantation, slope, & footpath.
,,	1033	·366	Ornamental ground & slope.
,,	1034	·615	Lillyburn Cottage, garden, &c.
,,	1035	·932	Ornamental ground, slope, & trees.
,,	1036	4·594	Arable & footpath.
,,	1037	·511	West Baldorran, homestead, &c.
,,	1038	·231	Houses, gardens, &c.
,,	1039	·368	Houses, gardens, &c.
,,	1040	6·369	Arable.
		14402·098	*Carried forward.*

No. of Sheet.	No. on Plan.	Area in Acres.	Description.
		14402·098	*Brought forward.*
XXVIII. 13.	1041	3·537	Arable, old pit, & road.
,,	1042	6·891	Arable.
,,	1043	·279	Brushwood & slope.
,,	1044	·213	Brushwood & slope.
,,	1045	4·252	Arable.
,,	1046	3·462	Pasture, slope, marsh, & road.
,,	1047	7·180	Arable.
,,	1048	·937	Tram road & coal & limestone mine.
,,	1049	·341	Waste ground.
,,	1050	7·096	Arable, road, & pool.
,,	1051	·162	Occupation road.
,,	1052	·967	West Muckcroft, homestead, &c.
,,	1053	4·408	Arable & slope.
,,	1054	5·174	Arable & footpath.
,,	1055	7·209	Arable.
,,	1056	13·066	Arable.
,,	1057	10·523	Arable.
,,	1058	6·794	Arable.
,,	1059	1·648	Pasture, slope, road, & trees.
,,	1060	1·592	Pasture, slope, road, & trees.
,,	1061	·543	Garden, stackyard, &c.
,,	1062	·305	East Muckcroft, homestead, &c.
,,	1063	4·841	Arable.
,,	1064	6·625	Arable.
,,	1065	21·876	Arable.
,,	1066	5·366	Arable, marsh, & embankment.
,,	1067	·191	Brushwood.
,,	1068	4·863	Arable.
,,	1069	·369	Sterriqua, homestead, garden, &c.
,,	1070	2·726	Public road.
,,	1071	1·662	Arable.
,,	1072	·157	Brushwood.
,,	1073	·480	Brushwood, slope, & pool.
,,	1074	8·345	Arable.
,,	1075	6·806	Arable.
,,	1076	1·738	Arable.
,,	1077	·156	Waste ground & slope.
,,	1078	·798	Waste ground.
,,	1079	·935	Arable & embankment.
,,	1080	8·908	Arable.
,,	1081	·133	Lillyburn House, &c.
,,	1082	·114	Garden, &c.
,,	1083	·141	Occupation road.
,,	1084	·260	Plantation, road, & footpath.
,,	1085	·330	Garden, plantation, &c.
,,	1086	·580	Arable.
,,	1087	1·792	Lillyburn Print Works, &c.
,,	1088	·386	Arable.
,,	1089	6·719	Arable.
,,	1090	2·367	Arable.
		14578·341	*Carried forward.*

No. of Sheet.	No. on Plan.	Area in Acres.	Description.
		14578·341	*Brought forward.*
XXVIII. 13.	1091	2·446	Arable.
,,	1092	·268	Pasture & half of mill lade.
,,	1093	1·545	Plantation & half of mill lade.
,,	1094	20·622	Campsie Branch Railway (part of).
,,	1095	4·909	Arable.
,,	1096	·123	Occupation road.
,,	1097	·191	Plantation.
,,	1098	6·376	Arable, road, & old pit.
,,	1099	7·298	Arable & rocks.
,,	1100	8·634	Arable & old pit.
,,	1101	·328	Occupation road.
,,	1102	·587	Barhill, homestead, garden, &c.
,,	1103	6·003	Arable.
,,	1104	1·881	Pasture & slope.
,,	1105	·162	Pool.
,,	1106	4·440	Arable & brushwood.
,,	1107	9·201	Arable & road.
,,	1108	·347	Waste ground.
,,	1109	8·121	Arable.
,,	1110	·678	Pasture & road.
,,	1111	7·438	Arable.
,,	1112	11·228	Arable, road, & old pit.
,,	1113	13·253	Arable.
,,	1114	7·029	Arable.
,,	1115	10·022	Arable.
,,	1116	9·614	Arable.
,,	1117	12·159	Arable.
,,	1118	12·317	Arable.
,,	1119	18·786	Arable & rocks.
,,	1120	1·441	Plantation.
,,	1121	·799	Plantation.
,,	1122	7·778	Arable.
,,	1123	8·173	Arable & footpath.
,,	1124	8·302	Arable.
,,	1125	·295	Plantation.
,,	1126	8·221	Arable.
,,	1127	·726	Occupation road.
,,	1128	7·675	Arable.
,,	1129	6·700	Plantation, slope, & pool.
,,	1130	1·051	Plantation.
,,	1131	3·098	Arable.
,,	1132	·131	House, garden, &c.
,,	1133	7·509	Arable & trees.
,,	1134	7·499	Arable.
,,	1135	1·572	Plantation.
,,	1136	·438	Viewfield Cottage, garden, &c.
,,	1137	·320	Plantation.
,,	1138	2·375	Arable.
,,	1139	·576	Plantation.
,,	1140	·101	Plantation.
		14839·127	*Carried forward.*

No. of Sheet.	No. on Plan.	Area in Acres.	Description.
		14839·127	*Brought forward.*
XXVIII. 13.	1141	·710	Occupation road.
,,	1142	7·549	Arable.
,,	1143	6·326	Arable.
,,	1144	4·494	Arable.
,,	1145	10·972	Arable & old pits.
,,	1146	11·502	Arable, marsh, & old pits.
,,	1147	4·312	Arable.
,,	1148	·806	Quarry, &c.
,,	1149	10·955	Arable.
,,	1150	7·174	Arable & trees.
,,	1151	·367	Occupation road.
,,	1152	·272	Arable.
,,	1153	·130	Occupation road.
,,	1154	·758	Arable & road.
,,	1155	·692	Kinkell, homestead, garden, &c.
,,	1156	5·544	Arable.
,,	1157	9·104	Arable.
,,	1158	8·532	Arable.
,,	1159	6·165	Arable & road.
,,	1160	6·466	Arable.
,,	1161	5·597	Arable & road.
,,	1162	·759	Redmoss, homestead, garden, &c.
,,	1163	·248	Pasture.
,,	1164	1·597	Occupation road & pools.
,,	1165	2·784	Arable.
,,	1166	6·104	Arable.
,,	1167	8·171	Arable.
,,	1168	5·077	Arable.
,,	1169	4·645	Arable.
,,	1170	9·863	Arable.
,,	1171	7·799	Arable.
,,	1172	8·157	Arable.
,,	1173	3·183	Plantation.
,,	1174	·636	Kineaid House, offices, &c.
,,	1175	·575	Pasture & trees.
,,	1176	1·143	Gardens, &c.
,,	1177	8·101	Arable.
,,	1178	9·197	Pasture.
,,	1179	16·885	Arable, pools, & road.
,,	1180	10·047	Arable & road.
,,	1181	·179	Barfloors, homestead, &c.
,,	1182	·763	Plantation.
,,	1183	9·450	Arable.
,,	1184	9·296	Arable.
,,	1185	8·747	Arable & road.
,,	1186	7·238	Arable & footpath.
,,	1187	·312	Occupation road.
,,	1188	·138	Plantation.
,,	1189	6·059	Arable, road, half of burn, &c.
,,	1190	2·029	Arable & half of burn.
		15096·736	*Carried forward.*

No. of Sheet.	No. on Plan.	Area in Acres.	Description.
		15096·736	*Brought forward.*
XXVIII. 13.	1191	5·858	Arable & half of burn.
,,	1192	5·402	Arable.
,,	1193	9·502	Arable.
,,	1194	·270	Broadlees, houses, garden, &c.
,,	1195	11·041	Arable & trees.
,,	1196	10·569	Arable.
,,	1197	1·308	Occupation road.
,,	1198	37·521	Pasture & slope.
,,	1199	11·089	Arable & road.
,,	1200	1·924	Plantation.
,,	1201	·310	Whitehill, homestead & garden.
,,	1202	·204	Occupation road.
,,	1203	3·046	Arable & road.
,,	1204	2·348	Plantation.
,,	1205	6·323	Arable & road.
,,	1206	·510	Wetshod, homestead, garden, &c.
,,	1207	20·336	Arable, road, & half of burn.
,,	1208	20·960	Arable, trees, half of burn, &c.
,,	1209	4·895	Arable, half of burn, &c.
,,	1210	4·872	Arable & half of burn.
XXVIII. 14.	1211	1·906	Arable.
,,	1212	1·264	Arable.
,,	1213	·726	Mid Baldorran, homestead, &c.
,,	1214	1·077	Arable.
,,	1215	·169	House, garden, &c.
,,	1216	5·208	Arable.
,,	1217	·865	Occupation road.
,,	1218	2·562	Arable.
,,	1219	8·372	Arable & part of Waltry Burn.
,,	1220	10·794	Arable & part of Waltry Burn.
,,	1221	10·324	Arable, road, slope, & pool.
,,	1222	·276	Plantation.
,,	1223	8·137	Arable.
,,	1224	8·318	Pasture, road, & trees.
,,	1225	·602	Plantation.
,,	1226	34·335	Antermony Loch.
,,	1227	·058	Waste ground.
,,	1228	2·404	Arable & footpath.
,,	1229	1·096	Houses, gardens, &c.
,,	1230	1·406	Houses, gardens, &c.
,,	1231	·179	Plantation & half of mill lade.
,,	1232	·699	Arable.
,,	1233	·463	Houses, gardens, &c.
,,	1234	1·582	Arable.
,,	1235	·290	Arable.
,,	1236	·219	School, garden, &c.
,,	1237	1·944	Houses, gardens, &c.
,,	1238	·373	French Mill (corn), garden, &c.
,,	1239	·398	Waste ground, half of mill lade, &c.
,,	1240	·708	Pasture, slope, & part of mill lade.
		15361·778	*Carried forward.*

No. of Sheet.	No. on Plan.	Area in Acres.	Description.
		15361·778	*Brought forward.*
XXVIII. 14.	1241	·606	Houses, gardens, &c.
,,	1242	·516	Arable.
,,	1243	·308	Houses, garden, &c.
,,	1244	·912	Arable & embankment.
,,	1245	·984	Arable & embankment.
,,	1246	5·329	Arable.
,,	1247	·500	East Baldorran, homestead, &c.
,,	1248	1·013	Arable, slope, & trees.
,,	1249	7·802	Arable & half of Waltry Burn.
,,	1250	11·501	Arable, half of Waltry Burn, &c.
,,	1251	·347	Pasture & half of Waltry Burn.
,,	1252	·431	Plantation, part of burn, &c.
,,	1253	·229	Plantation, part of burn, &c.
,,	1254	3·848	Arable.
,,	1255	·264	Plantation.
,,	1256	14·491	Arable, part of Waltry Burn, &c.
,,	1257	·359	Offices, garden, &c.
,,	1258	6·311	Arable.
,,	1259	7·010	Arable & road.
,,	1260	3·635	Pasture, road, & trees.
,,	1261	9·450	Arable & slope.
,,	1262	·203	Pasture.
,,	1263	12·104	Arable.
,,	1264	12·331	Arable.
,,	1265	·636	Public road.
,,	1266	3·034	Arable.
,,	1267	·856	Homestead, houses, garden, &c.
,,	1268	·160	Arable.
,,	1269	·613	House, gardens, &c.
,,	1270	·679	Houses, gardens, &c.
,,	1271	1·040	Houses, gardens, &c.
,,	1272	·131	Pasture slope.
,,	1273	5·517	Arable, half of mill lade, &c.
,,	1274	3·570	Arable.
,,	1275	·583	Arable & embankment.
,,	1276	2·236	Arable & part of mill lade.
,,	1277	·887	Waste ground.
,,	1278	1·763	Dam.
,,	1279	2·990	Kincaid Print Works, &c.
,,	1280	·872	Castle, house, gardens, &c.
,,	1281	·149	Plantation.
,,	1282	7·350	Arable & trees.
,,	1283	8·631	Arable.
,,	1284	·723	Plantation.
,,	1285	13·764	Arable & trees.
,,	1286	8·147	Arable, road, & pool.
,,	1287	·160	Occupation road.
,,	1288	·124	Lodge, garden, &c.
,,	1289	·259	Antermony House, &c.
,,	1290	5·015	Ornamental ground, road, slope, &c.
		15532·151	*Carried forward.*

No. of Sheet.	No. on Plan.	Area in Acres.	Description.
		15532·151	*Brought forward.*
XXVIII. 14.	1291	1·263	Garden, &c.
,,	1292	1·097	Plantation, slope, & footpath.
,,	1293	·267	Ornamental ground, yard, &c.
,,	1294	1·636	Arable & road.
,,	1295	9·490	Arable.
,,	1296	·189	Plantation.
,,	1297	·688	Waste ground, road, slope, &c.
,,	1298	·241	Occupation road.
,,	1299	8·052	Arable, road, slope, & trees.
,,	1300	133	Plantation.
,,	1301	·925	Lochmill, homestead, garden, &c.
,,	1302	·308	Arable, road, trees, &c.
,,	1303	·135	Plantation.
,,	1304	2·817	Arable, slope, trees, &c.
,,	1305	·971	Arable & footpath.
,,	1306	·127	House, garden, &c. (T.P.)
,,	1307	·341	Arable.
,,	1308	10·779	Arable.
,,	1309	11·829	Arable.
,,	1310	13·374	Arable.
,,	1311	·708	Sunnyside Cottage, house, &c.
,,	1312	·322	Roitfair, house, garden, &c.
,,	1313	12·345	Arable, footpath, & trees.
,,	1314	1·081	Plantation.
,,	1315	19·854	Ornamental ground & trees.
,,	1316	6·377	Arable.
,,	1317	·197	Stackyard.
,,	1318	·468	Occupation road.
,,	1319	·100	Drying shed, &c.
,,	1320	·414	Half Gables, house, garden, &c.
,,	1321	1·447	Arable.
,,	1322	1·119	Pond.
,,	1323	·247	Pond.
,,	1324	4·933	Arable, slope, footpath, &c.
,,	1325	·598	Rosebank Cottage, garden, &c.
,,	1326	1·394	Cannerton, houses, gardens, &c.
,,	1327	·072	House, &c.
,,	1328	3·226	Garden, ornamental ground, &c.
,,	1329	·260	Pasture, trees, & footpath.
,,	1330	1·959	Arable.
,,	1331	·219	Occupation road.
,,	1332	·669	Arable & half of mill lade.
,,	1333	1·964	Arable.
,,	1334	·698	Pasture.
,,	1335	24·117	Arable.
,,	1336	16·823	Arable.
,,	1337	1·304	Alton, homestead, garden, &c.
,,	1338	9·898	Arable & trees.
,,	1339	35·038	Arable & part of drain.
,,	1340	·308	Plantation.
		15744·972	*Carried forward.*

No. of Sheet.	No. on Plan.	Area in Acres.	Description.
		15744·972	*Brought forward.*
XXVIII. 14.	1341	28·407	Arable & half of drain.
,,	1342	27·895	Arable, trees, footpath, &c.
,,	1343	6·719	Arable.
,,	1344	6·884	Arable.
,,	1345	7·010	Turnpike road.
,,	1346	13·527	Arable.
,,	1347	·202	Plantation.
,,	1348	·435	Kilknowe, house, gardens, &c.
,,	1349	·309	Burnside Cottage, garden, &c.
,,	1350	·262	Occupation road.
,,	1351	1·531	Ornamental ground, road, & trees.
,,	1352	4·204	Plantation & road.
,,	1353	8·161	Arable.
,,	1354	8·030	Arable.
,,	1355	·080	Lodge, garden, &c.
,,	1356	1·133	Arable.
,,	1357	·189	Broomknowes, cottage, garden, &c.
,,	1358	8·977	Arable.
,,	1359	17·102	Arable, embankment, pool, &c.
,,	1360	3·968	Arable.
,,	1361	1·959	Pasture, trees, & part of mill lade.
,,	1362	30·745	Arable, trees, & embankment.
,,	1363	19·013	Arable & half of drain.
,,	1364	19·026	Arable & half of drain.
,,	1365	26·820	Arable, footpath, & half of drain.
,,	1366	9·097	Arable.
,,	1367	11·685	Arable & road.
,,	1368	7·829	Arable.
,,	1369	1·574	Arable.
,,	1370	8·882	Arable & road.
,,	1371	11·102	Arable.
,,	1372	4·992	Turnpike road.
,,	1373	13·641	Arable.
,,	1374	6·537	Arable.
,,	1375	20·728	Arable & half of drain.
,,	1376	2·104	Arable.
,,	1377	8·538	Arable.
,,	1378	7·535	Arable.
,,	1379	·323	Occupation road.
,,	1380	·309	Birdstonbank, cottage, garden, &c.
,,	1380a	·317	Stackyard.
,,	1381	·131	Plantation.
,,	1382	·776	Birdstonbank, house, offices, &c.
,,	1383	·328	House, garden, &c.
,,	1384	·771	Birdston Cottage, garden, &c.
,,	1385	·620	Ornamental ground, road, trees, &c.
,,	1386	·247	Plantation.
,,	1387	1·625	Houses, gardens, &c.
,,	1388	·461	Arable.
,,	1389	1·017	Homestead, garden, &c.
		16108·729	*Carried forward.*

No. of Sheet.	No. on Plan.	Area in Acres.	Description.
		16108·729	*Brought forward.*
XXVIII. 14.	1390	1·462	Cottages, stackyard, gardens, &c.
,,	1391	11·245	Arable.
,,	1392	1·439	Plantation & slope
,,	1393	10·290	Arable.
,,	1394	16·615	Arable & half of drain.
,,	1395	1·429	Pasture & half of drain.
,,	1396	1·033	Inchbelly, homestead, garden, &c.
,,	1397	25·201	Arable, road, half of drain, &c.
,,	1398	8·809	Arable.
,,	1399	16·655	Arable, slope, marsh, &c.
XXVIII. 15.	1400	23·702	Arable & footpath.
,,	1401	·449	Plantation.
,,	1402	·211	Occupation road.
,,	1403	·331	Stackyard.
,,	1404	·711	Mains, homestead, garden, &c.
,,	1405	17·960	Arable.
,,	1406	4·500	Plantation & road.
,,	1407	·460	Dykefoot, houses, gardens, &c.
,,	1408	7·710	Arable.
,,	1409	6·890	Plantation & road.
,,	1410	5·270	Arable.
,,	1411	·993	Occupation road.
,,	1412	1·546	Arable.
,,	1413	·901	Plantation.
,,	1414	1·588	Arable.
,,	1415	·546	Offices, &c.
,,	1416	4·002	Arable & road.
,,	1417	·349	Plantation.
,,	1418	13·753	Arable.
,,	1419	1·202	Plantations.
,,	1420	29·803	Ornamental ground, road, & trees.
,,	1421	·468	Plantation.
,,	1422	6·526	Plantation.
,,	1423	·240	Plantation.
,,	1424	1·570	Ornamental ground, slope, road, &c.
,,	1425	·469	Auchinreoch House, garden, &c.
,,	1426	1·529	Plantation & road.
,,	1427	·394	Plantation.
,,	1428	16·325	Arable.
,,	1429	9·740	Arable & road.
,,	1430	7·458	Arable & rough pasture.
XXXII. 4.	1431	7·569	Pasture.
,,	1432	·113	Pasture.
,,	1433	15·083	Arable.
,,	1434	23·862	Arable.
,,	1435	2·397	Occupation road.
,,	1436	7·214	Arable & pool.
,,	1437	8·673	Arable & part of Red Burn.
,,	1438	2·772	Arable, slope, & part of Red Burn.
,,	1439	16·822	Arable, slope, part of Red Burn, &c
		16455·008	*Carried forward.*

No. of Sheet.	No. on Plan.	Area in Acres.	Description.
		16455·008	*Brought forward.*
XXXII. 4.	1440	14·773	Pasture, bushes, part of burn, &c.
,,	1441	·215	Plantation.
,,	1442	2·098	Arable.
,,	1443	·131	Plantation.
,,	1444	·040	Waste ground.
,,	1445	·093	Plantation.
,,	1446	2·338	Arable, road, slope, & trees.
,,	1447	·091	Leitchbank, house, offices, &c.
,,	1448	·709	Garden, plantation, &c.
,,	1449	3·259	Arable.
,,	1450	4·037	Arable.
,,	1451	4·575	Arable.
,,	1452	2·927	Arable.
,,	1453	·628	Acre Valley, house, gardens, &c.
,,	1454	1·817	Arable.
,,	1455	3·656	Arable.
,,	1456	1·485	Public road.
,,	1457	·767	Arable.
,,	1458	4·384	Arable, slope, & part of Red Burn.
,,	1459	368	Pasture & half of Red Burn.
,,	1460	5·239	Arable, slope, & half of Red Burn.
,,	1461	3·343	Arable.
,,	1462	3·774	Arable & part of Red Burn.
,,	1463	1·614	Arable & part of Red Burn.
,,	1464	816	Occupation road.
,,	1465	17·533	Arable.
,,	1466	·310	Plantation.
,,	1467	4·297	Arable & footpath.
,,	1468	7·318	Arable, road, & footpath.
,,	1469	·311	Drumbain, homestead, garden, &c.
,,	1470	3·759	Arable.
,,	1471	2·372	Arable.
,,	1472	4·107	Arable.
,,	1473	5·487	Arable.
,,	1474	·258	Orchardhill, house, garden, &c.
,,	1475	3·004	Arable.
,,	1476	2·786	Arable.
,,	1477	2·455	Arable.
,,	1478	1·725	Arable.
,,	1479	4·507	Arable.
,,	1480	1·396	Arable.
,,	1481	·148	Occupation road.
,,	1482	·567	Temple, houses, garden, &c.
,,	1483	·539	Gardens.
,,	1484	·111	Occupation road.
,,	1485	·129	Houses, garden, &c.
,,	1486	3·555	Arable.
,,	1487	3·037	Arable.
,,	1488	·249	Drumfarm, homestead, garden, &c.
,,	1489	2·801	Arable.
		16590·946	*Carried forward.*

No. of Sheet.	No. on Plan.	Area in Acres.	Description.
		16590·946	*Brought forward.*
XXXII. 4.	1490	4·233	Arable.
,,	1491	2·109	Arable & footpath.
,,	1492	5·470	Arable.
,,	1493	·500	Occupation road, &c.
,,	1494	·408	East Balgrochan, homestead, &c.
,,	1495	·199	Occupation road.
,,	1496	·389	Houses, gardens, &c.
,,	1497	·359	Houses, gardens, &c.
,,	1498	·571	House, garden, &c.
,,	1499	1·563	Public road.
,,	1500	·163	Public road.
,,	1501	·530	Pasture, half of Red Burn, &c.
,,	1502	1·369	Arable.
,,	1503	·248	Occupation road.
,,	1504	6·621	Arable, part of Red Burn, &c.
,,	1505	·200	Puddlehouse, house, garden, &c.
,,	1506	4·275	Arable, part of Red Burn, &c.
,,	1507	·083	Plantation.
,,	1508	14·660	Arable, sand pit, & half of burn.
,,	1509	6·959	Arable.
,,	1510	5·284	Arable.
,,	1511	7·043	Arable & trees.
,,	1512	·144	Warden, houses, garden, &c.
,,	1513	·864	Occupation road.
,,	1514	4·413	Arable.
,,	1515	2·887	Parish road.
,,	1516	6·937	Arable & road.
,,	1517	·093	Houses, &c.
,,	1518	·643	Arable.
,,	1519	1·494	Arable.
,,	1520	·519	House, garden, &c.
,,	1521	·345	House & stackyard.
,,	1522	·744	Houses, gardens, &c.
,,	1523	·124	Pasture.
,,	1524	·337	Houses, garden, &c.
,,	1525	·443	Houses, gardens, &c.
,,	1526	·433	Arable.
,,	1527	·473	Arable.
,,	1528	·190	House, garden, &c.
,,	1529	1·163	Arable.
,,	1530	2·397	Arable.
,,	1531	1·851	Arable.
,,	1532	4·427	Arable & footpath.
,,	1533	3·265	Arable.
,,	1534	4·376	Arable.
,,	1535	1·862	Arable.
,,	1536	3·363	Arable.
,,	1537	1·968	Arable.
,,	1538	1·866	Arable.
,,	1539	3·195	Arable.
		16704·998	*Carried forward.*

No. of Sheet.	No. on Plan.	Area in Acres.	Description.
		16704·998	*Brought forward.*
XXXII. 4.	1540	3·237	Arable & road.
,,	1541	3·107	Arable.
,,	1542	5·024	Arable.
,,	1543	4·092	Arable.
,,	1544	·179	Pasture.
,,	1545	1·351	Mill dam.
,,	1546	1·137	Mill dam.
,,	1547	·209	Pasture, embankment, trees, &c.
,,	1548	·269	Houses, garden, &c.
,,	1549	·168	Plantation.
,,	1550	1·100	Balgrochan Mill (corn), garden, &c
,,	1551	·150	Occupation road.
,,	1552	·449	West Carlston, homestead, &c.
,,	1553	1·529	Arable.
,,	1554	8·703	Arable, trees, & half of burn.
,,	1555	·099	Pasture & half of burn.
,,	1556	·460	Plantation, & slope.
,,	1557	8·455	Arable.
,,	1558	·370	Pasture & half of burn.
,,	1559	6·435	Arable & ruin.
,,	1560	7·339	Arable & trees.
,,	1561	·452	Law, house, garden, &c.
,,	1562	·333	Arable.
,,	1563	·159	House, garden, &c.
,,	1564	5·608	Arable.
,,	1565	·643	Houses, gardens, &c.
,,	1566	1·134	Arable.
,,	1567	·260	House, garden, &c.
,,	1568	1·171	Arable.
,,	1569	8·175	Arable & part of Shaw Burn.
,,	1570	4·625	Arable, trees, & half of Shaw Burn.
,,	1571	1·301	Arable, trees, & half of Shaw Burn.
,,	1572	·749	Arable.
,,	1573	·186	Sand pit.
,,	1574	9·146	Arable.
,,	1575	8·231	Arable & half of burn.
,,	1576	2·132	Arable.
,,	1577	·081	Pasture & half of burn.
,,	1578	·772	Houses, gardens, &c.
,,	1579	1·243	Arable.
,,	1580	1·765	Arable.
,,	1581	·121	House, garden, &c.
,,	1582	1·042	Arable.
,,	1583	·350	Houses, gardens, &c.
,,	1584	1·072	Houses, gardens, &c.
,,	1585	4·335	Houses, gardens, &c.
,,	1586	·945	Houses, gardens, &c.
,,	1587	·191	Public road.
,,	1588	·267	House, garden, &c.
,,	1589	10·551	Arable.
		16825·900	*Carried forward.*

No. of Sheet.	No. on Plan.	Area in Acres.	Description.
		16825·900	*Brought forward.*
XXXII. 4.	1590	3·775	Arable.
,,	1591	3·775	Arable.
,,	1592	·610	Public road.
,,	1593	·268	House, garden, &c. } Wardhill.
,,	1594	·184	Houses, garden, &c. } Wardhill.
,,	1595	4·042	Arable.
,,	1596	·367	Plantation, pasture, & footpath.
,,	1597	·302	Arable.
,,	1598	1·097	Garden, &c.
,,	1599	5·158	Arable & footpath.
,,	1600	4·689	Arable, slope, & half of burn.
,,	1601	·096	Pasture.
,,	1602	·194	Arable.
,,	1603	6·477	Arable, road, & trees.
,,	1604	3·137	Arable & footpath.
,,	1605	·201	Plantation.
,,	1606	·457	Orchard.
,,	1607	·158	Plantation & footpath.
,,	1608	·524	Orchard.
,,	1609	·728	Plantation, road, & pasture.
XXXIII. 1.	1610	13·054	Whinny pasture.
,,	1611	·449	Whinny pasture & old quarry.
,,	1612	68·123	Arable, road, & trees.
,,	1613	6·298	Plantation.
,,	1614	26·012	Arable.
,,	1615	9·296	Arable.
,,	1616	10·778	Turnpike road.
,,	1617	·692	Balquarrage, houses, gardens, &c.
,,	1618	·693	Arable & plantation.
,,	1619	·437	Plantation.
,,	1620	·380	Occupation road.
,,	1621	6·609	Arable.
,,	1622	11·043	Arable.
,,	1623	1·105	Balquarrage, homestead, &c.
,,	1624	·350	Stackyard & road.
,,	1625	·630	Arable.
,,	1626	9·947	Arable & half of burn.
,,	1627	8·726	Arable & half of burn.
,,	1628	7·832	Arable & half of burn.
,,	1629	8·527	Arable & part of burn.
,,	1630	4·819	Arable & half of burn.
,,	1631	5·375	Arable & half of burn.
,,	1632	5·741	Arable & half of burn.
,,	1633	8·024	Arable, part of Red Burn, &c.
,,	1634	5·035	Arable.
,,	1635	·695	Arable, road, slope, & trees.
,,	1636	15·389	Arable & slope.
,,	1637	3·377	Plantation, road, & slope.
,,	1638	·951	Plantation.
,,	1639	17·977	Arable.
		17120·503	*Carried forward.*

No. of Sheet.	No. on Plan.	Area in Acres.	Description.
		17120·503	*Brought forward.*
XXXIII. 1.	1640	·289	Plantation.
,,	1641	·020	House & garden.
,,	1642	19·034	Arable & trees.
,,	1643	8·167	Arable & half of drain.
,,	1644	6·976	Arable & half of drain.
,,	1645	9·113	Arable, part of burn, &c.
,,	1646	8·735	Arable, part of burn, &c.
,,	1647	·132	Plantation.
,,	1648	9·566	Arable.
,,	1649	8·662	Arable, plantation, & half of burn.
,,	1650	4·686	Arable & half of burn.
,,	1651	7·397	Arable.
,,	1652	·073	Plantation.
,,	1653	1·328	Occupation road.
,,	1654	·284	Todhills, homestead, &c.
,,	1655	·228	Garden, &c.
,,	1656	·431	Plantation & road.
,,	1657	3·539	Arable, footpath, & half of drain.
,,	1658	3·489	Arable & part of drain.
,,	1659	1·192	Plantation & part of drain.
,,	1660	5·193	Arable & half of drain.
,,	1661	3·290	Arable & half of drain.
,,	1662	5·118	Arable & half of drain.
,,	1663	8·062	Arable.
,,	1664	·145	Pasture & half of drain.
,,	1665	·097	Plantation & half of drain.
,,	1666	4·726	Arable, half of drain, & plantation.
,,	1667	6·304	Arable & part of Red Burn.
,,	1668	4·844	Arable, road, half of Red Burn, &c.
,,	1669	·056	House & pasture.
,,	1670	2·031	Arable.
,,	1671	·507	Wood & part of Red Burn.
,,	1672	·933	Wood, slope, & half of Red Burn.
,,	1673	1·547	Arable.
,,	1674	17·692	Arable & part of Red Burn.
,,	1675	·716	Meadow & half of Red Burn.
,,	1676	·287	Plantation, half of Red Burn, &c.
,,	1677	·396	Wood, slope, & part of Red Burn.
,,	1678	1·320	Wood, road, & slope.
,,	1679	4·464	Arable & road.
,,	1680	·189	Old quarry.
,,	1681	1·037	East Carlston, homestead, &c.
,,	1682	·501	Garden, &c,
,,	1683	·051	House (Bowbank).
,,	1684	1·530	Ornamental ground, road, &c.
,,	1685	10·446	Arable.
,,	1686	·633	Plantation.
,,	1687	16·594	Arable.
,,	1688	19·813	Arable.
,,	1689	16·155	Arable.
		17348·521	*Carried forward.*

No. of Sheet.	No. on Plan.	Area in Acres.	Description.
		17348·521	*Brought forward.*
XXXIII. 1.	1690	25·220	Arable & sand pit.
,,	1691	5·567	Arable.
,,	1692	·482	Plantation, road, & footpath.
,,	1693	·299	Garden, &c.
,,	1694	·513	Hayston Cottage, &c.
,,	1695	·109	Offices.
,,	1696	3·350	Turnpike road.
,,	1697	·696	Arable.
,,	1698	·373	East Hayston, house, garden, &c.
,,	1699	·102	Occupation road.
,,	1700	1·838	Arable.
,,	1701	17·491	Arable, road, & trees.
,,	1702	5·442	Arable & plantation.
,,	1703	·330	Plantation.
,,	1704	4·812	Arable.
,,	1705	·269	Plantation.
,,	1706	·099	Occupation road.
,,	1707	1·408	Arable.
,,	1708	5·280	Arable.
,,	1709	·711	Plantation.
,,	1710	3·669	Arable & half of drain.
,,	1711	·175	Plantation.
,,	1712	·729	Occupation road.
,,	1713	·275	Plantation.
,,	1714	·985	Homestead, garden, &c.
,,	1715	·240	Plantation & half of drain.
,,	1715a	·489	Occupation road.
,,	1716	·428	Orchard
,,	1717	·509	Plantation & footpath.
,,	1718	·159	Plantation.
,,	1719	2·371	Arable.
,,	1720	·349	Plantation.
,,	1721	2·928	Arable trees, & half of drain.
,,	1722	5·673	Arable trees, & half of drain.
,,	1723	9·815	Arable.
,,	1724	9·005	Arable, half of Shaw Burn, &c
,,	1725	11·216	Arable, footpath, & part of burns.
,,	1726	16·042	Arable & part of Red Burn.
,,	1727	5·497	Arable & road.
,,	1728	·418	Occupation road.
,,	1729	23·535	Arable.
,,	1730	14·362	Arable.
,,	1731	1·301	Public road.
,,	1732	33·120	Arable & slope.
,,	1733	·317	Sand pit.
,,	1734	·201	Waste ground & road.
,,	1735	1·453	Hayston, homestead, garden, &c.
,,	1736	·290	Occupation road.
,,	1737	·080	Plantation.
,,	1738	2·448	Plantation & road.
		17570·991	*Carried forward.*

No. of Sheet.	No. on Plan.	Area in Acres.	Description.
		17570·991	*Brought forward.*
XXXIII. 1.	1739	·071	Hayston House, &c.
,,	1740	·860	Garden, &c.
,,	1741	·658	Ornamental ground, footpath, &c.
,,	1742	1·138	Ornamental ground & trees.
,,	1743	·804	Plantation & road.
,,	1744	3·896	Ornamental ground & trees.
,,	1745	1·268	Arable & shed.
,,	1746	·702	Springbank, house, offices, &c.
,,	1747	10·958	Arable, trees, & half of drain.
,,	1748	·657	Arable.
,,	1749	2·152	Arable & half of drain.
,,	1750	4·524	Arable.
,,	1751	6·721	Arable.
,,	1752	6·704	Arable, half of Shaw Burn, &c.
,,	1753	·393	Occupation road & trees.
,,	1754	·414	Hallylands, house, garden, &c.
,,	1755	4·818	Arable, half of Red Burn, &c.
,,	1756	13·370	Arable, part of Red Burn, &c.
,,	1757	16·604	Arable & footpath.
,,	1758	·596	Old course of River Kelvin (half of).
,,	1759	·576	Westfield, homestead, garden, &c.
,,	1760	·607	Arable, slope, & trees.
,,	1761	8·439	Arable.
,,	1762	·412	Rough pasture slope.
,,	1763	·713	Old course of River Kelvin (half of).
,,	1764	8·217	Arable.
,,	1765	1·579	Pasture & embankment.
,,	1766	·341	Pasture, half of Park Burn, &c.
,,	1767	6·969	Arable, half of Park Burn, &c.
,,	1768	·693	Old course of River Kelvin (part of).
,,	1769	6·202	Arable.
,,	1770	1·245	Pasture, half of Red Burn, &c.
,,	1771	1·383	Pasture & embankment.
,,	1772	3·641	Arable.
,,	1773	·845	Old course of River Kelvin (part of).
,,	1774	1·584	Pasture & embankment.
,,	1775	6·422	River Kelvin (part of)
,,	1776	1·355	Arable & embankment.
,,	1777	·488	Arable.
XXXIII. 2.	1778	14·769	Arable & half of drain.
,,	1779	1·077	Arable & trees.
,,	1780	10·538	Arable.
,,	1781	·173	Occupation road.
,,	1782	1·202	Inchbreck, homestead, garden, &c.
,,	1783	8·539	Arable, road, half of drain, &c.
,,	1784	16·309	Arable & part of drain.
,,	1785	11·255	Arable & part of drain.
,,	1786	7·579	Arable.
,,	1787	15·838	Arable.
,,	1788	8·911	Arable.
		17796·200	*Carried forward.*

No. of Sheet.	No. on Plan.	Area in Acres.	Description.
		17796·200	*Brought forward.*
XXXIII. 2.	1789	·862	Pasture.
,,	1790	21·651	Arable, road, trees, &c.
,,	1791	·102	Woody slope.
,,	1792	6·308	Arable & marsh.
,,	1793	4·917	Arable.
,,	1794	15·601	Arable, half of drain, &c.
,,	1795	1·246	Pasture embankment.
,,	1796	1·497	River Kelvin (part of).
,,	1796a	1·038	Pasture embankment.
,,	1797	7·757	Arable & marsh.
,,	1798	·600	Arable, marsh, &c.
,,	1799	22·856	Arable, half of drain, &c.
,,	1800	6·851	Arable, half of drain, &c.
,,	1801	11·328	Arable, road, half of drain, &c.
,,	1802	·419	Occupation road.
,,	1803	·610	Iuchbelly Bridgend, homestead, &c.
,,	1804	5·356	Arable & embankment.
,,	1805	·675	Pasture embankment.
,,	1806	24·738	Arable, trees, & half of drain.
,,	1807	8·113	Arable & slope.
,,	1808	1·351	Arable & embankment.
,,	1809	12·471	Arable & embankment.
,,	1810	4·404	Arable & half of drain.
XXXII. 8.	1811	·319	Houses, garden, &c.
,,	1812	7·584	Arable, half of burn, &c.
,,	1813	·140	Plantation.
,,	1814	·578	Meadowbank, house, offices, &c.
,,	1815	1·063	Plantation & slope.
,,	1816	·379	Robertson's Inn, garden, &c.
,,	1817	·863	Pasture, slope, & road.
,,	1818	4·605	Arable, road, & embankment.
,,	1819	·124	Plantation.
,,	1820	·978	Orchard.
,,	1821	·837	Plantation, road, pond, shrubs, &c.
,,	1822	2·379	Ornamental ground & trees.
,,			
		17976·800	

RECAPITULATION.

17767.415	Land.
83·412	Public roads.
20·622	Railway (Campsie Branch).
105·351	Water.
17976·800	Total Area of the Parish of Campsie, in the County of Stirling.

INDEX TO PLACES

IN THE

PARISH OF CAMPSIE.

COUNTY OF STIRLING.

Name of Place	No. of Sheet. 6 inch scale.	No. of Sheet. 25·344 in. scale.	Descriptive Remarks.
Altmarrage Burn	XXI.		
Almarnock Burn	,,		
Aldessan Burn	XXVII.		
Allanhead	,,		A shepherd's house
Alfagie Burn	,,		A stream.
Alnwick Bridge	,,		
Ashenwell	XXVIII.	9	A dwelling house.
Antermony House	,,	14	A mansion house.
Alton	,,	14	A farmsteading.
Antermony Loch	,,	14	
Ashtree Cottage	,,	14	A dwelling house.
Auchinreoch House	,,	15	A mansion house.
Acre Valley	XXXII.	4	A dwelling house.
Birken Burn	XXI.		A stream.
Bin Burn	XXII.		
Baldarron Knowe	,,		A hill feature.
Burn of Blackdyke	XXVII.		
Black Spout	,,	7	A waterfall.
Blairtummoch	,,	7	A farmsteading,
Baillie Hill	,,	8	A hill feature.
Balcorrach	,,	8	A farmsteading.
Balgrochan	,,	8	A farmsteading.
Burnside Place	,,	12	A row of dwelling houses.
Balglass	,,	12	A farmsteading.
Baldow	,,	12	A dwelling house.
Burnel Rannie	XXVIII.	5	A stream.
Burniebrae Burn	,,	6	
Brown Hill	,,	6	
Boghead	,,	9	A dwelling house.
Bencloich Mains	,,	9	A farmsteading.
Baught Glen	,,	9	
Burnhouse	,,	9	A row of dwelling houses.
Banks	,,	10	A farmsteading.
Barhill	,,	13	A farmsteading.
Barfloors	,,	13	A farmsteading.
Burnfoot	,,	14	Two dwelling houses.
Burnside Cottage	,,	14	A dwelling house.
Broomknowes	,,	14	A dwelling house.
Birdston	,,	14	A farmsteading.
Birdston Cottage	,,	14	A dwelling house.
Birdstonbank	,,	14	A dwelling house.

Name of Place.	No. of Sheet. 6 inch scale.	No. of Sheet. 25·344 in. scale.	Descriptive Remarks.
Bowbank,	XXXIII.	1	A dwelling house.
Balquarrage,	,,	1	A farmsteading.
Campsie Fells.	XXI.		A range of hills.
Carron Water.	XXII.		
Clachauchter Stone.	XXVII.		A well known stone.
Craw Road.	,,		A turnpike.
Craigbarnet House.	,,	7	A mansion house.
Crosshouse.	,,	7	A farmsteading.
Crosshouse.	,,	8	A farmsteading.
Clachan of Campsie.	,,	8	A village.
Campsie Glen.	,,	8	A well known feature.
Crichton's Cairn.	,,	8	A well known point.
Capieston.	,,	8	A farmsteading.
Craigend Muir.	,,	8	Moorland.
Craigend.	,,	11	A farmsteading.
Clochore.	,,	12	A farmsteading.
Culloch Slap Old Mine.	,,	12	Coal & limestone.
Craigenglen.	,,	16	A farmsteading.
Caitness Burn.	XXVIII.		
Cockle Cairn.	,,		A stone cairn.
Cort-ma Law.	,,	6	A large hill.
Campsie Alum Works.	,,	9	
Cowies Glen	,,	10	
Campsie Branch Railway.	,,	13	
Craighead.	,,	14	Part of the village of Milton
Cannerton	,,	14	Dwelling houses.
Dumbreck	XXVII.		A hill feature.
Damside Cottage.	,,	12	A dwelling house.
Drum Plantation.	,,	12	
Drummailing.	XXVIII.	9	A farmsteading.
Derry Coal & Lime Works.	,,	9	
Drumairn.	,,	10	A farmsteading.
Dyke.	,,	10	A farmsteading.
Dykefoot.	,,	15	Dwelling houses
Drumbain.	XXXII.	4	A farmsteading.
Drumfarm	,,	4	A farmsteading.
Earl's Seat.	XXI.	10	A large hill.
East Muckcroft.	XXVIII.	13	A farmsteading.
East Baldorran.	,,	14	A farmsteading.
East Balgrochan.	XXXII.	4	Two farmsteadings.
East Carlston.	XXXIII.	1	A farmsteading
East Hayston,	,,	1	A dwelling house.
Fassis.	XXVII.		A strip of ground.
Fin Glen.	,,		A valley.
Finglen Burn.	,,		
Finglen Cottage.	,,	8	A dwelling house.
Flaughter Burn	XXI.		
Finniescroft.	XXVII.	16	A farmsteading.

Name of Place.	No. of Sheet. 6 inch scale.	25·344 in. scale.	Descriptive Remarks.
Ferrets	XXVIII.	9	An enclosure.
French Mill (corn)	,,	14	
Frenchmill	,,	14	A farmsteading.
Gray Stone	XXII.		A large stone.
Glenmill Bleach Works	XXVII.	8	
Glenmill,	,,	8	A dwelling house.
Clenwhapple	,,	16	A valley.
Glenwynd	,,	16	A farmsteading.
Goat Burn	XXVIII.	5	
Glorat House	,,	9	A mansion house.
Glorat Cottage	,,	9	A dwelling house.
Glorat	,,	9	A farmsteading.
Garmore	,,	9	A farmsteading.
Glazert Bank	,,	9	A cottage.
Greenhead	,,	9	A farmsteading.
Glenside Cottage	,,	11	A dwelling house.
Glazert Water	,,	13	
Hog Hill	XXI.		A hill.
Hart Hill	,,		A hill.
Holehead	,,		A hill feature.
Holeface	,,		A hill feature.
Horse Burn	XXVII.		
Haugh-head	,,	8	A village.
Half Gables	XXVIII.	14	A dwelling house.
Hayston	XXXIII.	1	A farmsteading.
Hayston House	,,	1	A mansion house.
Hallylands	,,	1	A dwelling house.
Hole	XXVII.	8	A farmsteading.
Inner Black Hill	,,		A prominent hill.
Inchbelly	XXVIII.	14	A farmsteading.
Inchbreck	XXXIII.	2	A farmsteading
Inchbelly Bridgend	,,	2	A farmsteading.
Jacob's Ladder	XXVII.	8	A ladder in Campsie Glen.
Knocknair	,,		A hill feature.
Knowehead	,,	8	A farmsteading.
Kirkton House	,,	8	A mansion house.
Knockybuckle	XXVIII.	5	A large rock.
Kinkell	,,	13	A farmsteading.
Kincaid House	,,	13	A mansion house.
Kilknowe	,,	14	A dwelling house.
Little Earl	XXVII.	10	A hill feature.
Lukeston	,,	7	A farmsteading.
Lennox Castle	,,	12	A large mansion house.
Lennoxmill Print Works	XXVII.	12	
Lennoxmill Cottage	,,	12	A dwelling house.
Lochbank	,,	12	A dwelling house.

Name of Place.	No. of Sheet. 6 inch scale.	No. of Sheet. 25·344 in. scale.	Descriptive Remarks.
Langshot	XXVII.	16	A farmsteading.
Lecket Hill	XXVIII.		A large hill.
Lairs	,,	5	A hill feature.
Lennoxtown	,,	9	A village.
Lillyburn House	,,	13	A dwelling house.
Lochmill	,,	14	A farmsteading.
Leitchbank	XXXII.	4	A dwelling house.
Law	,,	4	A plantation.
Lower Kilwinnet	XXVII.	8	A farmsteading.
Maryland	,,	8	A dwelling house.
Millhill Cottage	,,	12	A dwelling house.
Muirhead	,,	16	A farmsteading.
Mid Muckcroft	XXVIII.	9	A dwelling house.
Mid Baldorran	,,	10	A farmsteading.
Mount of Glorat	,,	13	Dwelling houses.
Milton	,,	14	A small village.
Meringo	,,	14	A row of houses.
Mains	,,	15	A farmsteading.
Meadowbank	XXXII.	8	A dwelling house.
Newhouse Burn	XXI.		
Netherton	XXVII.	12	A farmsteading.
North Meadowbank	,,	12	A dwelling house.
Newlands	,,	16	A farmsteading.
Newmill	XXVIII.	13	A farmsteading.
North Birbiston	,,	9	A range of dwelling houses
Orchardhill	XXXII.	4	A dwelling house.
Priest Burn	XXVII.		
Parkston	XXVIII.	5	A dwelling house.
Puddlehouse	XXXII.	4	A dwelling house.
Red Burn	XXII.		
Red Burn	XXVII.	16	
Rowantreefauld Cottages	XXVIII.	9	Dwelling houses.
Roitfair	,,	14	A farmsteading.
Rosebank Cottage	,,	14	A dwelling house.
Rosehill	XXXII.	4	Dwelling houses.
Sheep Linn	XXVII.	8	A washing place.
Sculliongour Lime & Coal Works	,,	8	
South Brae	,,	12	A hill feature.
South Birbiston	,,	12	A farmsteading.
Sloughmuclock	XXVIII.	5	A rocky gully.
Sloughneagh	,,	5	A rock.
Slatefield	,,	9	Dwelling houses.
Spouthead	,,	10	A farmsteading.
Sterriqua	,,	13	A farmsteading.
Sunnyside Cottage		14	A dwelling house.

Name of Place.	No. of Sheet. 6 inch scale.	No. of Sheet. 25·344 in. scale.	Descriptive Remarks.
Shaw Burn.	XXXII.	4	
Springfield.	XXXIII.	1	A farmsteading.
Springbank.	,,	1	A dwelling house.
Tarfin Mine (Alum, Coal, & Limestone).....	XXVII.	16	
Temple	XXXII.	4	Dwelling houses.
Torrance.	,,	4	A small village.
Todhills.....	XXXIII.	1	A farmsteading.
Upper Kilwinnet	XXVII.	7	A dwelling house.
Upper Carlston.....	,,	16	A dwelling house.
Waterhead.	XXII.		A farmsteading.
Warden Hill.....	XXVII.	8	A prominent hill.
Wellbank.....	,,	8	A dwelling house.
Woodhead House (in ruins).	,,	12	
Whitefield.	,,	12	A range of dwellings.
West Muirhead.	,,	16	A farmsteading.
Whitestone Burn.....	XXVIII.		
Westerton.....	,,	9	A farmsteading.
Woodburn.....	,,	10	A dwelling house.
Wham Glen.....	,,	11	
West Muckcroft.	,,	13	A farmsteading.
West Baldorran.	,,	13	A farmsteading.
Whitehill.....	,,	13	A farmsteading.
Warden.....	XXXII.	4	Dwelling houses.
West Balgrochan.....	,,	4	Dwelling houses.
West Carlston.....	,,	4	A farmsteading.
Wardhill.	,,	4	A farmsteading.
Westfield.....	,,	4	A farmsteading.

AGENTS FOR THE SALE

OF THE

ORDNANCE PLANS

ENGLAND.

LONDON	Mr. E. Bumpus, 6, Holborn Bars, E.C. Mr. J. Arrowsmith, 10, Soho Square, W. Messrs. Letts, Son, & Co., 8, Royal Exchange, E.C. Messrs. Longman & Co., Paternoster Row, E.C. Mr. E. Stanford, 6, Charing Cross, S.W. Messrs. Vacher & Son, 29, Parliament Street, S.W. Messrs. Williams & Norgate, 14, Henrietta Street, Covent Garden. Messrs. G. Philip & Son, 32, Fleet Street, E.C.; & L'pool. Mr. J. Wyld, Charing Cross. Dr. J. J. Whitty, C.E., 35, Parliament Street, S.W.
APPLEBY	Mr. J. Whitehead.
ALNWICK	Mr. M. Smith.
BRADFORD	Mr. Henry Gaskarth, Westgate.
BATH	Messrs. Sims & Son.
BIRMINGHAM	Mr. H. Wright (late Napper & Wright).
BEVERLEY	Mr. John Kemp.
BOLTON	Mr. H. Bradbury.
BRISTOL	Mr. John Lavars.
BISHOP AUCKLAND	Mr. M. Braithwaite.
BARNARD CASTLE	Messrs. J. & R. W. Atkinson
CLEVELAND, Yorkshire	Mr. George Dixon.
CARDIFF	Mr. Hugh Bird.
CARLISLE	Messrs. Thurnam & Sons.
COVENTRY	Mr. Edward Wright.
CHELMSFORD	Mr. Thomas B. Arthy.
COCKERMOUTH	Mrs. M. Bailey.
DARLINGTON	Mr. H. Penney.
DURHAM	Mr. George Andrews
DOVER	Mr. M. C. & F. Batcheller.
DEVONPORT	Mr. S. W. Hearle.
FAREHAM	Mr. George Sutton.
GLOUCESTER	Messrs. G. J. Wait & Co.
GREAT AYTON, nr. Stokesley, Yorkshire	Mr. G. Dixon.
HARTLEPOOL	Messrs. Pearson & Co.
HUDDERSFIELD	Mr. A. L. Peace.
HULL	Mr. J. W. Leng.
KIRKBY LONSDALE	Mr. R. Morphet.
KENDAL	Mr. T. Atkinson.
KESWICK	Mr. James Mayo.
LIVERPOOL	Messrs. Philip, Son, & Nephew, 49 & 51, South Castle St. Messrs. Webb & Hunt. Mr. J. R. Isaac.

LEEDS	Mr. J. Smith.
LONGTON	Mr. F. S. Wright
LONGPORT, Staff.	Mr. Evans.
MARYPORT	Mr. John Adair.
MALTON	Mr. H. Smithson.
MANCHESTER	Mr. E. Slater. Mr. W. T. Hansbrow, 111, Bury New Road.
NORTH SHIELDS	Messrs. Phillipson & Hare.
NORWICH	Mr. H. Pigg.
NEWCASTLE	Mr R. Turner.
NOTTINGHAM	Mr. R. Sutton.
OLDHAM	Mr. John Hirst.
OXFORD	Messrs. Spiers & Son.
PENRITH	Mr. B. T. Sweeten.
PORTSMOUTH	Mr. W. H. Charpentier
PLYMOUTH	Mr. J Land.
PRESTON	Mr. R. Veevers.
READING	Mr. G. Lovejoy.
ROCHDALE	Mr. E. Wrigley.
RICHMOND, Yorkshire	Mr. J. Bell.
RIPON	Messrs. Johnston & Co.
SCARBOROUGH	Mr. S. W. Theakstone.
SETTLE	Mr. J. Wildman.
SHEFFIELD	Mr. H. Pawson.
SWANSEA	Mr. E. Pearce.
STOCKTON-ON-TEES	Messrs. Jennett & Co.
SOUTHAMPTON	Messrs. Forbes & Bennet Mr. W. Sharland.
SUNDERLAND	Mr. W. H. Hills.
TORQUAY	Mr. W. T. Fisher.
THIRSK	Mr. W. Bransby.
ULVERSTON	Mr. Soulby.
WAKEFIELD	Messrs. Hicks & Allen.
WIGAN	Mr. S. G. Bucknall.
WHITEHAVEN	Messrs. Callender & Dixon.
WINDERMERE	Mr. J. Garnett.
WORCESTER	Mr. J. R. Mister.
WOLSINGHAM	Mr. J. Chapman, Postmaster, &c.
YORK	Mr. J. Glaisby. Mr. J. Sampson.

SCOTLAND.

EDINBUBGH	Messrs. Johnston, 4, St. Andrew Square. Messrs. Black, North Bridge. Mr. T. C. Jack, Princes Street.
AYR	Mr. John Dick.
ABERDEEN	Messrs. Keith & Gibb.
AIRDRIE, Lanarksh	Mr. Thomas Forsyth.
ANNAN	Mr. William Cuthbertson.
BATHGATE	Mr. J. Johnston.
BERWICK-UPON-TWEED	Mr. A. Henderson.
CUPAR	Mr. S. Robinson.
DUMFRIES	Mr. Sinclair.

Dunfermline ..	Messrs. Miller & Son.
Dunse	Mr. George Johnston.
Dundee	Mr. C. D. Chalmers.
Dumbarton	Mr. J. Irving.
Forfar	Mr. W. Shepperd.
Glasgow	Messrs. J. Smith & Son. Messrs. J. Lumsden & Son.
Haddington	Mr. J. Millen.
Hawick	Mr. William Syme.
Jedburgh	Messrs. A. & W. Easton.
Kirkcaldy.....	Mr. J. J. Wilson.
Kirkcudbright..	Mr. J. Nicholson.
Kinross	
Kelso	Mr. J. H. Rutherford.
Linlithgow	Mr. A. Waldie.
Montrose	Mr. Geo. Walker, High Street.
Moffat	Mr. William Muir.
Newton Stewart	Miss A. Watson.
Peebles	Mr. R. Stirling.
Paisley	Mr. William McIntyre.
Perth.....	Mrs. M. Paton. Messrs. MacDonald & MacCallum, 30, George Street.
Selkirk	Mr. G. Lewis.
Stirling.....	Mr. Robert S. Shearer.
Wishaw, Lanarkshire.....	Mr. W. Campbell.

IRELAND.

Dublin	Messrs. Hodges & Smith, Grafton Street. Messrs. Brassington & Gale, 6, Bachelor's Walk. Dr. J. J. Whitty, C.E.; and at London. Messrs. Thom & Son, 87 & 88, Abbey Street.
Armagh	Mr. John McWatters.
Athlone.....	Mr. James Martin.
Belfast	Mr. James Magill.
Cork	Mr. Francis Guy.
Carlow	Mr. Thomas Edwards.
Cavan.....	Mr. John Fegan.
Clonmell	Mr. James O'Neill.
Drogheda	Mr. Michael Daly.
Enniskillen	Mr. William Trimble.
Galway	Mr. Thomas Croker.
Kilkenny	Mr. William Nicholson.
Londonderry ..	Mr. Hempton.
Mallow	Mr. Joseph Johns.
Mullingar	Mr. Sampson Wallis.
Newry	Mr. Robert Greer.
Omagh	Mr. John Nelis.
Waterford	Mr. Thomas S. Harvey.
Wexford	Mr. F. S. Davis.

ORDNANCE SURVEY OF SCOTLAND.

BOOK OF REFERENCE TO THE PLAN

OF THE

PARISH OF CANISBAY,

IN THE

COUNTY OF CAITHNESS,

CONTAINING 26958·351 ACRES.

MAJOR-GENERAL SIR HENRY JAMES, R.E., F.R.S., F.G.S., &c.,
DIRECTOR-GENERAL OF THE ORDNANCE SURVEY.

LONDON:
PRINTED BY GEORGE E. EYRE AND WILLIAM SPOTTISWOODE,
PRINTERS TO THE QUEEN'S MOST EXCELLENT MAJESTY.
FOR HER MAJESTY'S STATIONERY OFFICE.

1874.

Price Three Shillings.

[7142.—50.—2/74.]

EXPLANATORY REMARKS.

The scale of the Parish Plans is the 1-2500th of the actual length on the ground, and is equal to 25·344 inches to a mile, or 3·157 chains to an inch, which is very approximately equal to one square inch to one acre, the square of 1·0018 inch being equal to one acre.

The length of each sheet is $1\frac{1}{2}$ miles, and the width 1 mile, the area of each sheet is therefore 960 acres.

Each enclosure has a reference number to the area which is given in this Book.

The Braces (ʃ) on the plans are to indicate that the spaces so braced are included under the same reference number.

The Altitudes in feet above the Mean Level of the Sea are written thus—31·4.

The Scale of the Plans of the County is 6 inches to a mile, and each sheet contains the same area as 16 sheets of the Parish Plans. There is therefore a double reference number to each sheet, as VI. 9., the Roman Numerals referring to the County Plans, the Arabic Figures to the Parish Plans.

The dimensions of the sheets on the Six-inch scale being four miles by six miles, the area is twenty-four square miles, equal to 15,360 acres.

The following are the characters employed on the Ordnance Plans on the Scale of 1–2500, and 6 inches to a mile :—

County Names	C	Hundreds or Wards	W
Parishes	P	Townships	T
Extra Parochial	E	Division of Townships	T

Antiquities ..... ROMAN / Druidical or Saxon / Norman or Subsequent

The descriptions of the boundaries are shown by the following initials :—

Centre of Stream	*C.S.*	Centre of Fence	*C.F.*
Centre of Road	*C.R.*	Top of Cop	*T.C.*
Side of Stream or Drain	*S.S.* or *S.D.*	Centre of Wall	*C.W.*
Root of Hedge	*R.H.*	Defaced	*Def.*
Face of Wall	*F.W.*	Track of Stream	*T.S.*

Undefined ..... *Und.*

Where a change occurs in the boundaries, the symbol [o—o] is used to show the part at which the change takes place.

N.B.—To convert Decimal Fractions of an Acre into Roods and Perches, multiply the decimal first by 4 and then by 40, preserving the same number of decimals in the product.

Examples—

	Acres.		Acres.
	633·357		527·013
	4		4
	1·428		·052
	40		40
A. R. P.	17·120	A. R. P.	2·080
633 1 17		527 0 2	

TABLE

FOR CONVERTING DECIMAL PARTS OF AN ACRE INTO ROODS AND PERCHES.

Perch.	0 Rood.	1 Rood.	2 Roods.	3 Roods.	Perch.	0Rood.	1 Rood.	2 Roods.	3 Roods.
0	·000	·250	·500	·750	21	·131	·381	·631	·881
1	·006	·256	·506	·756	22	.137	·387	·637	·887
2	·012	·262	·512	·762	23	·144	·394	·644	·894
3	·019	·269	·519	·769	24	·150	·400	·650	·900
4	·025	·275	·525	·775	25	·156	·406	·656	·906
5	·031	·281	·531	·781	26	·162	·412	·662	·912
6	·037	·287	·537	·787	27	·169	·419	·669	·919
7	·044	·294	·544	·794	28	·175	·425	·675	·925
8	·050	·300	·550	·800	29	·181	·431	·681	·931
9	·056	·306	·556	·806	30	·187	·437	·687	·937
10	·062	·312	·562	·812	31	·194	·444	·694	·944
11	·069	·319	·569	·819	32	·200	·450	·700	·950
12	·075	·325	·575	·825	33	·206	·456	·706	·956
13	·081	·331	·581	·831	34	·212	·462	·712	·962
14	·087	·337	·587	·837	35	·219	·469	·719	·969
15	·094	·344	·594	·844	36	·225	·475	·725	·975
16	·100	·350	·600	·850	37	·231	·481	·731	·981
17	·106	·356	·606	·856	38	·237	·487	·737	·987
18	·112	·362	·612	·862	39	·244	·494	·744	·994
19	·119	·369	·619	·869	40	·250	·500	·750	1·000
20	·125	·375	·625	·875					

PARISH OF CANISBAY,

IN THE

COUNTY OF CAITHNESS.

No. on Plan.	Area in Acres.	Remarks.	No. on Plan.	Area in Acres.	Remarks.
1	·156	Foreshore.	32	·288	Stackyard and houses.
2	·979	Foreshore.	33	4·370	Arable, &c.
3	3·787	Rough pasture, &c.	34	2·655	Arable.
4	1·097	Arable.	35	1·005	Road.
5	·744	Arable, houses, garden, &c.	36	·822	Arable, garden, &c.
			37	1·137	Arable.
6	·325	Arable.	38	4·515	Arable, &c.
7	3·551	Rough pasture, &c.	39	·680	Arable and rough pasture.
8	·337	Arable.			
9	·440	Arable, houses, &c.	40	1·128	Rough pasture.
10	2·226	Arable, &c.	41	·543	Arable.
11	1·699	Rough pasture.	42	2·295	Arable.
12	2·957	Rough pasture, &c.	43	17·163	Rough pasture and roads.
13	3·498	Arable, &c.			
14	·724	Houses, rough pasture, &c.	44	·374	Houses, garden, &c.
			45	16·407	Rough pasture, &c.
15	·266	Arable.	46	·343	Mill dam.
16	·411	Foreshore.	47	2·517	Arable, &c.
17	·296	Foreshore.	48	·417	Road.
18	·299	Foreshore.	49	·893	Houses, rough pasture, &c.
19	·429	Rough pasture.			
20	·478	Arable and rough pasture.	50	·681	Houses, rough pasture, &c.
21	·304	Houses, garden, &c.	51	·665	Arable, rough pasture, &c.
22	3·530	Arable, &c.			
23	2·514	Arable, rough pasture, &c.	52	1·213	Arable, &c.
			53	10·936	Arable, &c.
24	2·003	Foreshore.	54	2·195	Rough pasture.
25	2·624	Houses, rough pasture, gardens, &c.	55	36·800	Foreshore.
			56	5·902	Arable, &c.
26	1·343	Arable.	57	1·054	Houses, rough pasture, yard, garden, &c.
27	4·280	Arable, &c.			
28	·498	Houses, rough pasture, garden, &c.	58	5·952	Arable, &c.
29	2·344	Arable and rough pasture.	59	·349	Houses, yards, garden, &c.
30	4·595	Rough pasture, &c.	60	·337	Rough pasture.
31	3·862	Arable, rough pasture, houses, &c.	61	1·938	Arable.
			62	5·117	Arable, &c.

No. on Plan.	Area in Acres.	Remarks.	No. on Plan.	Area in Acres.	Remarks.
63	1·703	Arable.	104	14·720	Arable.
64	1·857	Road.	105	12·340	Arable.
65	·942	Arable.	106	1·001	Road.
66	15·794	Rough pasture.	107	24·438	Arable and road.
67	·453	Houses, rough pasture, &c.	108	57·044	Arable and roads.
			109	1·697	Rough pasture, &c.
68	8·242	Arable, &c.	110	15·742	Arable.
69	·639	Houses, yards, garden, &c.	111	2·567	Rocks, &c.
			112	2·495	Arable and road.
70	1·322	Arable.	113	·871	Stackyard, houses, &c.
71	1·103	Houses, yards, garden, &c.	114	·813	Rough pasture, &c.
			115	·426	Houses, garden, &c.
72	2·909	Arable.	116	4·316	Arable.
73	7·083	Houses, rough pasture, &c.	117	2·838	Arable.
			118	2·816	Arable.
74	10·199	Arable and roads.	119	1·261	Arable.
75	7·605	Arable and roads.	120	·778	Houses, gardens, &c.
76	7·835	Arable and roads.	121	20·472	Arable.
77	10·272	Arable, rough pasture, and roads.	122	10·989	Arable, &c.
			123	20·256	Arable, &c.
78	1·571	Arable and road.	124	1·842	Rough pasture, &c.
79	·118	Pond.	125	3·862	Arable.
80	1·134	Houses, rough pasture, garden, &c.	126	32·840	Foreshore.
			127	3·915	Rough pasture, &c.
81	·622	Rough pasture.	128	1·522	Rough pasture, &c.
82	3·486	Arable.	129	·204	Houses and garden.
83	1·024	Road.	130	·210	House, garden, &c.
84	1·969	Houses, rough pasture, garden, &c.	131	3·377	Arable, house, &c.
			132	1·777	Arable, rough pasture, houses, garden, &c.
85	3·482	Rough pasture.			
86	·585	Road.	133	2·871	Road.
87	·418	Road.	134	6·518	Arable.
88	8·767	Arable.	135	1·892	Rough pasture, &c.
89	14·457	Arable and rough pasture.	136	10·370	Arable.
			137	·357	Stackyard, houses, garden, &c.
90	·792	Arable.			
91	·118	Road.	138	·346	Rough pasture.
92	·237	Houses, yard, &c.	139	7·885	Arable, rough pasture, &c.
93	4·560	Rough pasture, &c.			
94	8·966	Arable.	140	·188	Houses, garden, &c.
95	1·080	Road.	141	21·307	Arable, &c.
96	6·877	Pasture, &c.	142	9·596	Arable and road.
97	3·690	Ornamental pasture, &c.	143	·693	Houses, yards, garden, &c.
98	8·971	Pasture, &c.	144	·315	Houses, garden, &c.
99	·361	Wood, gardens, &c.	145	·829	Arable.
100	·845	Pasture, houses, garden, &c.	146	·820	Arable.
			147	5·128	Arable.
101	39·365	Foreshore.	148	·249	Houses, garden, &c.
102	3·416	Rough pasture, &c.	149	·430	Houses, garden, &c.
103	1·015	Road.	150	5·480	Arable.

No. on Plan.	Area in Acres.	Remarks.
151	·248	Houses, garden, &c.
152	4·655	Arable, house, &c.
153	3·087	Arable, &c.
154	·626	Rough pasture, house, garden, &c.
155	3·241	Arable, &c.
156	1·393	Arable.
157	2·377	Arable and rough pasture.
158	·278	Houses, garden, &c.
159	8·260	Arable, &c.
160	·243	Rough pasture.
161	·630	Arable.
162	·252	Houses, garden, &c.
163	2·224	Arable, &c.
164	1·763	Arable.
165	·328	Houses, rough pasture, garden, &c.
166	3·762	Arable.
167	·732	Rough pasture, &c.
168	·971	Rough pasture, &c.
169	3·270	Arable, &c.
170	1·727	Arable.
171	2·147	Rough pasture, &c.
172	1·213	Arable, &c.
173	·726	Houses, rough pasture, &c.
174	9·017	Arable, &c.
175	5·361	Arable, &c.
176	1·248	Quarry.
177	·724	Road.
178	2·581	Arable, &c.
179	2·316	Quarry, houses, garden, &c.
180	1·009	Arable.
181	4·168	Quarry.
182	2·450	Arable.
183	·284	Houses, garden, and yard.
184	·585	Houses, rough pasture, garden, &c.
185	1·957	Arable.
186	2·696	Arable, &c.
187	·376	Rough pasture, house, &c.
188	3·061	Arable, &c.
189	·689	Rough pasture, house, &c.
190	4·670	Arable, &c.
191	9·329	Arable, &c.
192	3·855	Rough pasture and rocks.
193	9·490	Rough pasture and rocks.
194	·496	Foreshore.
195	1·617	Foreshore.
196	20·114	Rough pasture, &c.
197	1·059	Arable, &c.
198	1·121	Rough pasture.
199	·492	Arable, houses, garden, &c.
200	5·386	Arable.
201	2·684	Arable, &c.
202	·918	Houses, rough pasture, garden, &c.
203	·447	Rough pasture, &c.
204	·258	Houses, garden, &c.
205	·791	Rough pasture, &c.
206	1·974	Arable.
207	2·286	Arable.
208	·395	Houses, yard, &c.
209	·502	Arable, &c.
210	2·571	Arable, &c.
211	1·026	Arable, houses, &c.
212	9·488	Rough pasture, &c.
213	1·307	Arable, house, garden, &c.
214	·337	Arable.
215	·478	Arable, house, garden, &c.
216	·504	Arable.
217	·405	Rough pasture.
218	·160	Houses, garden, &c.
219	·847	Arable.
220	·888	Rough pasture.
221	162·855	Rough pasture.
222	7·626	Rough pasture, &c.
223	·609	Foreshore.
224	1·660	Foreshore.
225	·659	Foreshore.
226	1·508	Foreshore.
227	7·775	Tidal water.
228	65·451	Rough pasture.
229	1·769	Pasture.
230	·483	Rough pasture.
231	60·486	Loch.
232	·276	Pasture.
233	·105	Rough pasture.
234	85·583	Rough pasture, &c.
235	10·750	Rough pasture.
236	1·383	Arable.
237	·297	Houses, garden, &c.
238	10·810	Rough pasture, &c.
239	12·228	Arable.

No. on Plan.	Area in Acres.	Remarks.	No. on Plan.	Area in Acres.	Remarks.
240	10·938	Rough pasture, &c.	287	9·264	Arable.
241	3·871	Arable.	288	2·051	Road.
242	6·046	Rough pasture.	289	9·674	Arable.
243	13·623	Rough pasture, &c.	290	9·454	Arable and road.
244	3·635	Rough pasture.	291	15·266	Arable, &c.
245	6·541	Arable, &c.	292	·470	Houses, garden, &c.
246	10·327	Arable, &c.	293	·521	Road.
247	10·032	Arable.	294	14·277	Arable.
248	10·497	Arable.	295	·299	Houses, garden, &c.
249	·577	Houses, rough pasture, garden, &c.	296	·199	Houses, garden, &c.
			297	8·982	Arable.
250	1·070	Road.	298	8·271	Arable.
251	6·205	Arable.	299	10·624	Arable, &c.
252	3·581	Arable, &c.	300	11·845	Arable.
253	3·560	Houses, rough pasture, &c.	301	11·125	Arable.
			302	10·740	Arable.
254	1·482	Arable, rough pasture, &c.	303	35·958	Arable, &c.
			304	16·568	Arable, &c.
255	·740	Arable, &c.	305	3·210	Arable.
256	4·953	Rough pasture, &c.	306	16·787	Arable, &c.
257	9·934	Arable, &c.	307	7·534	Road.
258	·686	Houses, yards, garden, &c.	308	·548	Houses, gardens, &c.
			309	21·565	Arable, &c.
259	·363	Stackyard.	310	1·502	Road.
260	·461	Rough pasture.	311	10·887	Rough pasture and furze.
261	3·953	Arable.			
262	5·359	Arable, &c.	312	2·069	Wood.
263	5·170	Arable, &c.	313	17·618	Arable, &c.
264	5·408	Arable, &c.	314	15·015	Arable, &c.
265	7·461	Arable, &c.	315	2·264	Road.
266	6·862	Arable.	316	3·192	Wood, house, &c.
267	6·196	Arable.	317	1·183	Houses, garden, &c.
268	6·386	Arable.	318	1·743	House and ornamental ground.
269	·375	Houses, garden, &c.			
270	·571	Arable.	319	2·892	Houses and ornamental ground.
271	5·507	Arable, &c.			
272	5·409	Arable.	320	4·201	Pasture and trees.
273	4·741	Arable.	321	18·529	Arable.
274	·347	Old quarry.	322	2·522	Road.
275	2·379	Arable.	323	·154	House and garden.
276	1·609	Rough pasture, &c.	324	15·187	Rough pasture.
277	1·224	Rough pasture, &c.	325	44·128	Rough pasture.
278	4·368	Arable, &c.	326	3·398	Wood and road.
279	10·462	Arable, &c.	327	43·840	Arable, &c.
280	10·792	Arable, &c.	328	19·822	Arable.
281	9·993	Arable, &c.	329	5·513	Pasture.
282	7·858	Arable, &c.	330	6·163	Wood.
283	·595	Rough pasture, &c.	331	·197	House, garden, &c.
284	·890	Houses, rough pasture, yards, &c.	332	·460	Road.
			333	·132	Rough pasture.
285	8·159	Arable, &c.	334	·617	Houses, &c.
286	·400	Houses, garden, &c.	335	·278	Road.

No. on Plan.	Area in Acres.	Remarks.	No. on Plan.	Area in Acres.	Remarks.
336	·602	House, garden, &c.	385	3·147	Arable, rough pasture, &c.
337	1·349	Arable.			
338	·306	Road.	386	1·975	Rough pasture.
339	·527	Wood.	387	·919	Rough pasture.
340	·884	Road.	388	11·376	Arable.
341	27·571	Arable, &c.	389	·333	Houses, garden, &c.
342	·586	Wood.	390	·529	Quarry.
343	21·721	Arable, &c.	391	·934	Arable.
344	3·117	Wood.	392	6·539	Arable.
345	1·252	Wood.	393	·557	Rough pasture, &c.
346	1·141	Wood.	394	2·728	Rough pasture.
347	46·899	Rough pasture, &c.	395	2·303	Rough pasture.
348	28·927	Rough pasture, &c.	396	1·193	Arable.
349	82·617	Arable.	397	5·101	Rough pasture.
350	·223	House, garden, &c.	398	352·573	Rough pasture, &c.
351	2·540	Arable.	399	·783	Arable.
352	9·305	Arable and rough pasture.	400	·298	Houses, garden, &c.
			401	·420	Arable.
353	2·604	Road.	402	2·269	Rough pasture, &c.
354	7·114	Arable, &c.	403	4·982	Road.
355	1·185	Pond.	404	2·213	Arable, &c.
356	33·111	Arable, &c.	405	·233	Houses, garden, &c.
357	2·917	Road.	406	1·998	Arable.
358	9·149	Arable.	407	·852	Arable.
359	·460	Houses, gardens, &c.	408	·374	Houses, garden, &c.
360	·278	Houses, garden, &c.	409	·228	Houses, garden, &c.
361	7·965	Arable.	410	39·025	Rough pasture.
362	9·034	Arable.	411	8·033	Rough pasture.
363	·360	Houses, gardens, &c.	412	·373	Houses, garden, and yard.
364	5·545	Arable.			
365	·995	Stackyard, houses, garden, &c.	413	2·090	Arable.
			414	·698	Houses, rough pasture, &c.
366	8·946	Arable, &c.			
367	3·100	Arable.	415	·642	Houses, rough pasture, &c.
368	5·467	Arable.			
369	13·412	Arable.	416	·448	Arable.
370	5·676	Arable.	417	·186	Gardens.
371	10·923	Arable, &c.	418	1·113	Rough pasture.
372	2·562	Rough pasture.	419	1·154	Arable.
373	1·042	Arable.	420	1·555	Arable.
374	·936	Arable.	421	3·151	Arable.
375	·438	Houses, gardens, &c.	422	·476	Houses, yard, garden, &c.
376	5·474	Arable.			
377	3·301	Arable.	423	·238	Arable and garden.
378	2·564	Arable.	424	·814	Arable.
379	5·896	Arable, &c.	425	5·199	Arable.
380	2·918	Rough pasture.	426	3·053	Rough pasture, &c.
381	2·308	Arable, &c.	427	·557	Arable.
382	4·311	Arable, &c.	428	22·841	Rough pasture, &c.
383	·817	Houses, yards, garden, &c.	429	10·525	Rough pasture.
			430	5·470	Rough pasture.
384	8·702	Arable.	431	·467	Rough pasture, &c.

No. on Plan.	Area in Acres.	Remarks.	No. on Plan.	Area in Acres.	Remarks.
432	3·605	Rough pasture, &c.	472	7·684	Arable.
433	4·429	Arable, &c.	473	1·507	Rough pasture.
434	3·450	Arable.	474	6·809	Arable, &c.
435	·408	Houses, yard, garden, &c.	475	1·713	Rough pasture.
			476	·528	Arable.
436	·671	Houses, yard, garden, &c.	477	·939	Rough pasture, &c.
			478	·829	Rough pasture, &c.
437	6·638	Arable, &c.	479	13·154	Arable, &c.
438	5·094	Arable, &c.	480	6·589	Arable, &c.
439	3·943	Arable.	480a	·898	Rough pasture.
440	5·796	Arable.	481	1·257	Road.
441	1·043	Rough pasture.	482	5 941	Arable.
442	1·344	Houses, rough pasture, &c.	483	1·306	Rough pasture, &c.
			484	·905	Arable.
443	2·958	Arable.	485	1·375	Arable.
444	9·503	Houses, rough pasture, &c.	486	·849	Rough pasture.
			487	2·256	Rough pasture.
445	·642	Arable.	488	5·436	Arable, &c.
446	·371	Arable, houses, &e.	489	·735	Houses, yards, garden, &c.
447	·379	Arable, &c.			
448	19·546	Rough pasture.	490	8·125	Arable.
449	1·796	Arable.	491	1·231	Rough pasture.
450	1·480	Arable, &c.	492	6·923	Rough pasture, &c.
451	2·000	Arable and rough pasture.	493	1·041	Arable.
			494	·985	Arable.
452	·526	Rough pasture.	495	7·049	Rough pasture.
453	1·213	Road.	496	·356	Stackyard, houses, and garden.
454	·427	Houses, yards, garden, &c.	497	·683	Rough pasture.
455	·248	Stackyard and garden.	498	5·243	Arable and road.
456	·770	Houses, rough pasture, &c.	499	·588	Houses, yard, garden, &c.
457	·362	Rough pasture, &c.	500	3·037	Arable.
458	3·775	Arable, &c.	501	3·827	Rough pasture.
459	10·248	Arable, &c.	502	2·162	Arable.
460	·913	Houses, rough pasture, &c.	503	1·461	Arable, &c.
			504	1·221	Arable.
461	·594	Houses, garden, and yard.	505	·887	Houses, rough pasture, &c.
462	·526	Houses, rough pasture, garden, &c.	506	1·532	Arable.
			507	1·824	Arable.
463	·547	Houses, rough pasture, garden, &c.	508	2·240	Rough pasture.
			509	4·034	Arable, &c.
464	·347	Road.	510	7·289	Arable.
465	6·791	Arable, &c.	511	4·485	Arable.
466	4·084	Rough pasture.	512	·687	Arable and rough pasture.
467	1·634	Arable.			
468	·388	Houses, garden, and yard.	513	3·528	Arable.
			514	2·747	Rough pasture.
469	·930	Road.	515	1·970	Arable.
470	7·684	Arable.	516	·410	Stackyard, houses, &c.
471	·627	Rough pasture.	517	9·943	Arable.

No. on Plan.	Area in Acres.	Remarks.
518	12·164	Arable.
519	14·956	Arable.
520	13·897	Arable, &c.
521	7·770	Arable.
522	3·276	Rough pasture.
523	9·895	Arable.
524	·481	Houses, gardens, &c.
525	3·821	Arable.
526	9·178	Arable.
527	·675	Stackyard and garden.
528	1·199	Stackyard and houses.
529	16·085	Arable.
530	1·088	Arable, &c.
531	1·229	Houses, rough pasture, &c.
532	·833	Arable, furze, &c.
533	10·997	Arable, &c.
534	1·815	Arable, &c.
535	·346	Arable.
536	1·368	Arable.
537	2·920	Rough pasture, &c.
538	2·932	Arable.
539	5·618	Arable.
540	14·247	Arable.
541	8·103	Arable.
542	4·562	Road.
543	8·835	Arable.
544	2·607	Houses, rough pasture, &c.
545	·807	Rough pasture, house, &c.
546	·753	Rough pasture, house, &c.
547	7·378	Arable.
548	27·441	Arable.
549	21·053	Arable, &c.
550	26·864	Arable.
551	1·985	Road.
552	2·799	Arable.
553	7·554	Arable.
554	1·894	Houses, yards, gardens, &c.
555	4·873	Arable, &c.
556	1·117	Rough pasture.
557	3·776	Arable.
558	8·837	Arable.
559	4·308	Arable.
560	6·280	Arable.
561	1·656	Houses, yards, gardens, &c.
562	6·228	Arable.
563	·989	Houses, gardens, &c.
564	·350	Houses, garden, &c.
565	13·139	Arable.
566	7·698	Arable.
567	8·645	Arable.
568	11·753	Arable, &c.
569	3·117	Rough pasture.
570	242·885	Foreshore.
571	1·051	Rough pasture, &c.
572	7·067	Arable, &c.
573	7·694	Arable, &c.
574	6·116	Arable, &c.
575	·787	Rough pasture.
576	5·722	Arable.
577	3·259	Arable.
578	1·571	Houses, yards, &c.
579	1·169	Arable.
580	·476	Rough pasture.
581	9·827	Arable.
582	3·280	Arable.
583	·975	Houses, yards, garden, &c.
584	4·632	Arable, houses, &c.
585	1·337	Arable, &c.
586	2·539	Arable, &c.
587	·997	Arable, &c.
588	·404	Stackyard, &c.
589	·681	Houses, rough pasture, &c.
590	7·506	Arable.
591	4·434	Arable, &c.
592	·642	Houses, rough pasture, &c.
593	4·359	Arable, &c.
594	·674	Houses, yards, &c.
595	6·021	Arable, &c.
596	6·063	Arable, &c.
597	1·852	Rough pasture, &c.
598	1·533	Rough pasture.
599	15·298	Arable, &c.
600	3·202	Arable.
601	1·561	Houses, rough pasture, &c.
602	6·746	Road.
603	17·913	Arable, &c.
604	18·575	Arable.
605	·387	Road.
606	·546	Houses, yards, &c.
607	2·012	Rough pasture, &c.
608	2·271	Arable, &c.
609	6·943	Arable.
610	4·657	Arable, &c.
611	10·699	Arable.

No. on Plan.	Area in Acres.	Remarks.	No. on Plan.	Area in Acres.	Remarks.
612	2·188	Arable.	653	3·732	Arable.
613	4·754	Arable, &c.	654	·471	Road.
614	1·898	Houses, rough pasture, &c.	655	·372	Rough pasture.
			656	·997	Stackyard, houses, &c.
615	1·615	Arable, &c.	657	·667	Rough pasture.
616	1·005	Arable, house, &c.	658	·746	Rough pasture.
616a	·363	Arable.	659	1·286	Arable.
617	·501	Rough pasture, house, &c.	660	9·020	Arable.
			661	6·617	Arable.
618	1·256	Arable, &c.	662	2·216	Houses, rough pasture, garden, &c.
619	2·528	Arable, &c.			
620	3·007	Arable, &c.	663	6·838	Arable, &c.
621	18·723	Arable, &c.	664	1·538	Rough pasture.
622	19·744	Arable, rough pasture, &c.	665	7·217	Arable.
			666	4·955	Arable.
623	2·975	Arable.	667	·750	Rough pasture.
624	2·453	Arable, &c.	668	3·693	Arable, &c.
625	·289	Houses, yard, &c.	669	1·945	Arable.
626	·936	Arable.	670	·523	Houses, rough pasture, &c.
627	·402	Houses, yard, garden, &c.			
			671	4·936	Arable, &c.
628	·590	Stackyard, houses, garden, &c.	672	8·940	Arable.
			673	·407	Stackyard, houses, &c.
629	·332	Stackyard, houses, garden, &c.	674	10·549	Arable.
			675	4·616	Arable.
630	1·960	Arable, &c.	676	1·236	Rough pasture.
631	·476	Rough pasture, &c.	677	12·084	Rough pasture, &c.
632	·546	Rough pasture, &c.	678	6·482	Arable, &c.
633	4·986	Arable, &c.	679	2·738	Road.
634	1·848	Houses, rough pasture, gardens, &c.	680	1·797	Arable, &c.
			681	·596	Stackyard, houses, &c.
635	·413	Arable.	682	1·010	Rough pasture.
636	1·673	Arable.	683	2·823	Arable, &c.
637	2·052	Arable.	684	8·797	Arable, &c.
638	·747	Arable.	685	·316	Houses, garden, &c.
639	·878	Arable, house, yard, &c.	686	2·282	Arable, &c.
			687	2·614	Arable, &c.
640	2·596	Arable, house, garden, &c.	688	·236	Houses, garden, &c.
			689	·820	Rough pasture, &c.
641	5·761	Arable.	690	·285	Rough pasture.
642	·614	Road.	691	1·195	Arable.
643	7·174	Rough pasture, &c.	692	·344	House, yard, garden, &c.
644	1·361	Rough pasture.			
645	1·503	Arable.	693	4·108	Arable, &c.
646	·783	Houses, yards, garden, &c.	694	9·322	Arable.
			695	7·219	Arable, &c.
647	6·928	Arable.	696	7·576	Arable, &c.
648	1·238	Rough pasture.	697	2·991	Houses, rough pasture, garden, &c.
649	8·594	Rough pasture.			
650	·407	Rough pasture.	698	2·876	Arable.
651	2·678	Arable.	699	1·656	Stackyard, houses, &c.
652	·502	Houses, garden, &c.	700	·838	Arable.

No. on Plan.	Area in Acres.	Remarks.	No. on Plan.	Area in Acres.	Remarks.
701	2·948	Rough pasture, &c.	747	6·168	Arable.
702	14·985	Arable.	748	8·216	Rough pasture.
703	·466	Rough pasture.	749	8·309	Arable.
704	2·033	Rough pasture.	750	8·156	Arable.
705	1·924	Arable.	751	6·422	Arable.
706	·266	Houses, garden, &c.	752	2·945	Arable.
707	1·150	Arable.	753	5·783	Arable.
708	2·865	Arable.	754	1·160	Arable.
709	·857	Arable.	755	·411	Rough pasture.
710	5·768	Rough pasture, house, &c.	756	·507	Houses, rough pasture, &c.
711	4·111	Arable.	757	8·085	Arable, &c.
712	7·692	Arable.	758	·350	Road.
713	5·682	Rough pasture.	759	1·123	Rough pasture.
714	1·289	Rough pasture.	760	5·833	Arable, &c.
715	2·298	Arable.	761	3·154	Arable, &c.
716	3·221	Rough pasture and road.	762	·419	Houses, rough pasture, &c.
716a	·996	Rough pasture, &c.	763	3·655	Arable.
717	5·022	Arable, &c.	764	4·191	Arable.
718	20·986	Rough pasture, &c.	765	2·996	Arable.
719	42·639	Houses, rough pasture, &c.	766	·146	Tidal water.
720	·409	Arable.	767	3·153	Houses, rough pasture, &c.
721	1·402	Arable.	768	1·465	Arable, rough pasture, &c.
722	1·333	Arable.			
723	·705	Arable.	769	·556	Mill dam.
724	2·229	Arable, &c.	770	2·031	Rough pasture, &c.
725	4·140	Rough pasture, &c.	771	·424	Marsh.
726	1·855	Arable.	772	7·898	Arable.
727	·547	Rough pasture.	773	·744	Stackyards, houses, &c.
728	27·249	Rough pasture.	774	8·492	Arable.
729	·411	Arable.	775	5·630	Arable.
730	9·472	Arable.	776	8·091	Arable, &c.
731	·445	Arable.	777	1·134	Rough pasture.
732	3·546	Arable.	778	·311	Arable.
733	·720	Stackyard, houses, gardens, &c.	779	1·457	Arable.
			780	3·297	Rough pasture.
734	3·775	Rough pasture, &c.	781	4·577	Rough pasture.
735	2·196	Arable, houses, &c.	782	1·528	Arable.
736	2·717	Arable.	783	4·328	Rough pasture, &c.
737	·887	Houses, rough pasture, garden, &c.	784	32·788	Arable.
			785	1·376	Houses, yards, &c.
738	1·805	Arable.	786	2·152	Road.
739	1·998	Rough pasture, &c.	787	20·650	Arable, &c.
740	2·095	Rough pasture, &c.	788	·977	Arable.
741	1·593	Rough pasture.	789	·692	Arable.
742	·310	Houses, garden, &c.	790	1·010	Rough pasture, &c.
743	4·490	Rough pasture.	791	3·976	Arable.
744	·713	Rough pasture.	792	4·637	Arable, &c.
745	·312	Road.	793	·722	Houses, yards, gardens, &c.
746	4·872	Rough pasture.			

No. on Plan.	Area in Acres.	Remarks.
794	·355	Rough pasture.
795	1·618	Arable and rough pasture.
796	·256	Arable.
797	2·550	Arable, rough pasture, &c.
798	5·198	Arable.
799	2·385	Arable, &c.
800	3·155	Rough pasture.
801	·702	Houses, yard, garden, &c.
802	2·378	Arable.
803	7·370	Arable, rough pasture, &c.
804	8·249	Arable.
805	·480	Road.
806	·874	Road.
807	1·581	Rough pasture, &c.
808	16·484	Arable.
809	2·716	Rough pasture, house, &c.
810	·468	Houses and garden.
811	15·011	Arable, &c.
812	17·840	Arable, &c.
813	12·332	Arable.
813a	·485	Road.
814	8·786	Arable.
815	6·713	Arable, &c.
816	·373	Houses, yard, garden, &c.
817	·834	Road.
818	·797	Arable, houses, garden, &c.
819	7·431	Arable, &c.
820	·224	Houses, garden, &c.
821	7·583	Arable, &c.
822	8·004	Arable, &c.
823	4·628	Arable.
824	8·798	Arable, &c.
825	12·310	Arable, &c.
826	3·123	Arable, &c.
827	10·166	Arable, &c.
828	·866	Road.
829	·845	Rough pasture.
830	3·454	Arable, &c.
831	6·347	Rough pasture, &c.
832	5·258	Arable.
833	·595	Rough pasture, &c.
834	18·955	Arable, &c.
835	2·413	Arable, &c.
836	·458	Stackyard, houses, &c.
837	2·188	Arable.
838	·868	Arable.
839	·373	Arable.
840	·741	Houses, yards, garden, &c.
841	2·222	Houses, rough pasture, yards, gardens, &c.
842	·572	Arable, &c.
843	1·765	Arable, &c.
844	6·173	Arable, &c.
845	7·496	Arable, &c.
846	2·245	Arable, &c.
847	·909	Arable, &c.
848	·766	Houses, yards, &c.
849	13·365	Arable, &c.
850	3·836	Arable, &c.
851	·405	Houses, garden, &c.
852	2·080	Rough pasture, &c.
853	1·296	Arable, &c.
854	·297	Rough pasture.
855	1·200	Arable, houses, &c.
856	9·380	Arable.
857	6·610	Arable.
858	9·218	Rough pasture, &c.
859	17·338	Arable, &c.
860	5·677	Arable.
861	1·001	Arable, &c.
862	1·666	Arable.
863	·534	Stackyard, houses, &c.
864	1·064	Rough pasture, &c.
865	·559	Arable.
866	·816	Houses and yard.
867	·882	Rough pasture.
868	8·983	Rough pasture.
869	·276	Arable.
870	1·930	Arable.
871	·202	Houses, rough pasture, &c.
872	·915	Road.
873	·593	Houses, garden, &c.
874	6·588	Arable, &c.
875	1·575	Arable, &c.
876	1·444	Arable, houses, &c.
877	3·490	Arable, &c.
878	·402	Arable, houses, &c.
879	5·899	Arable, houses, &c.
880	3·159	Arable, &c.
881	3·035	Arable.
882	·327	Houses, garden, &c.
883	3·316	Arable, &c.
884	14·376	Arable.
885	·780	Houses, rough pasture, and garden.

No. on Plan.	Area in Acres.	Remarks.
886	1·052	Arable, &c.
887	2·464	Arable.
888	·770	Rough pasture, &c.
889	3·573	Arable, &c.
890	1·006	Rough pasture, &c.
891	2·053	Arable.
892	1·466	Rough pasture.
893	2·679	Arable, &c.
894	·337	Rough pasture.
895	1·056	Arable, houses, garden, &c.
896	·578	Arable.
897	3·596	Houses, rough pasture, &c.
898	2·378	Arable.
899	·576	Arable.
900	·832	Arable, houses, &c.
901	5·369	Rough pasture, &c.
902	4·643	Arable.
903	·597	Rough pasture, &c.
904	5·475	Arable.
905	·252	Houses, garden, &c.
906	·292	Arable.
907	·473	Rough pasture.
908	1·513	Arable and rough pasture.
909	1·307	Arable.
910	12·162	Arable, &c.
911	·362	Houses, rough pasture, &c.
912	17·270	Arable, &c.
913	6·489	Arable, &c.
914	64·631	Rough pasture, &c.
915	14·160	Arable, &c.
916	9·584	Arable, &c.
917	·576	Houses, yards, garden, &c.
918	·931	Arable.
919	1·180	Houses, rough pasture, &c.
920	1·904	Houses, rough pasture, &c.
921	2·352	Arable, houses, &c.
922	2·688	Arable.
923	·677	Houses, yards, &c.
924	10·903	Arable, &c.
925	1·369	Arable, &c.
926	2·268	Houses, rough pasture, &c.
927	2·505	Arable, rough pasture, houses, &c.
928	·966	Arable, houses, &c.
929	2·550	Arable.
930	·380	Houses, garden, and yard.
931	·556	Houses, rough pasture, &c.
932	·313	Arable.
933	20·895	Houses, rough pasture, gardens, &c.
934	·932	Arable.
935	1·945	Arable, &c.
936	1·502	Arable, houses, garden, &c.
937	27·953	Rough pasture, &c.
938	1·510	Foreshore.
939	1·977	Foreshore.
940	2·288	Rocks.
941	1·114	Foreshore.
942	4·807	Rocks.
943	1·758	Foreshore.
944	7·503	Rough pasture.
945	5·325	Rocks.
946	165·568	Rough pasture, &c.
946a	6·886	Foreshore.
947	95·772	Rough pasture, &c.
948	41·855	Rough pasture.
949	14·675	Arable.
950	·556	Houses, yards, garden, &c.
951	7·403	Road.
952	45·684	Rough pasture, &c.
953	50·955	Rough pasture, &c.
954	71·764	Rough pasture, &c.
955	18·331	Rough pasture.
956	20·582	Rough pasture.
957	·564	Rough pasture.
958	10·223	Arable.
959	10·170	Arable.
960	10·312	Pasture, &c.
961	10·242	Pasture, &c.
962	1·602	Rough pasture.
963	28·326	Rough pasture, &c.
964	16·165	Arable, &c.
965	28·737	Arable, &c.
966	28·105	Arable, &c.
967	3·805	Road.
968	4·739	Arable.
969	2·233	Farmsteading, &c.
970	4·663	Arable.
971	·800	Stackyard.
972	11·206	Arable, &c.
973	18·903	Arable.
974	26·378	Arable, &c.

No. on Plan.	Area in Acres.	Remarks.
975	4·547	Road.
976	30·148	Rough pasture, &c.
977	14·521	Arable.
978	·544	Houses, rough pasture, &c.
979	·115	Water.
980	24·265	Arable, &c.
981	17·276	Arable, &c.
982	17·602	Arable, &c.
983	23·879	Arable.
984	27·646	Arable.
985	·313	Water.
986	·474	Water.
987	·101	Water.
988	·139	Water.
989	·151	Water.
990	·131	Water.
991	·080	Water.
992	·356	Water.
993	·236	Water.
994	·253	Water.
995	·170	Water.
996	·101	Water.
997	·184	Water.
998	·809	Water.
999	·899	Water.
1000	·069	Water.
1001	·145	Water.
1002	·372	Water.
1003	·242	Water.
1004	·216	Water.
1005	·262	Water.
1006	1414·120	Rough pasture, &c.
1007	6·877	Road.
1008	41·276	Rough pasture, &c.
1009	1·031	Arable.
1010	·645	Houses, rough pasture, &c.
1011	·602	Arable, &c.
1012	1·417	Arable, &c.
1013	6·154	Arable.
1014	2·835	Rough pasture, &c.
1015	1·290	Rough pasture.
1015a	·733	Arable.
1016	4·049	Arable.
1017	11·850	Arable.
1018	·523	Houses, garden, and yard.
1019	8·032	Arable.
1020	3·594	Arable, &c.
1021	3·093	Arable, &c.
1022	·485	Arable.
1023	·456	Houses, rough pasture, &c.
1024	·737	Rough pasture, &c.
1025	1·320	Arable, &c.
1026	·584	Arable.
1027	1·338	Arable.
1028	·733	Houses, garden, &c.
1029	5·001	Arable, rough pasture, &c.
1030	4·923	Arable, &c.
1031	6·283	Arable.
1032	·829	Road.
1033	·533	Arable.
1034	1·507	Houses, rough pasture, &c.
1035	1·444	Arable.
1036	·874	Arable.
1037	1·000	Rough pasture.
1038	1·254	Arable.
1039	3·242	Arable, &c.
1040	·875	Arable.
1041	3·379	Arable.
1042	1·668	Rough pasture.
1043	4·139	Arable.
1044	9·431	Arable.
1045	8·668	Arable.
1046	7·856	Arable, &c.
1047	6·528	Arable, house, &c.
1048	1·430	Rough pasture.
1049	·902	Arable.
1050	·423	Houses, garden, and yard.
1051	3·168	Road.
1052	·926	Rough pasture, &c.
1053	4·809	Arable, &c.
1054	·688	Houses, rough pasture, &c.
1055	·805	Rough pasture, &c.
1056	10·243	Arable, &c.
1057	8·697	Rough pasture.
1058	1·627	Arable, &c.
1059	1·716	Arable.
1060	·822	Houses, rough pasture, garden, &c.
1061	1·542	Arable, &c.
1062	·789	Arable, &c.
1063	4·974	Arable, &c.
1064	4·442	Rough pasture.
1065	·781	Arable.
1066	2·218	Houses, rough pasture, &c.
1067	1·901	Arable.

No. on Plan.	Area in Acres.	Remarks.	No. on Plan.	Area in Acres.	Remarks.
1068	·307	Stackyard.	1116	·236	Houses, gardens, &c.
1069	·753	Arable.	1117	2·446	Arable.
1070	·637	Arable.	1118	·965	Arable.
1071	·732	Arable.	1119	9·760	Arable.
1072	3·509	Houses, rough pasture, &c.	1120	13·697	Arable, &c.
			1121	10·036	Arable.
1073	·540	Arable.	1122	·292	Houses, gardens, &c.
1074	1·676	Arable and rough pasture.	1123	1·035	Arable.
			1124	1·071	Arable.
1075	1·422	Rough pasture.	1125	·362	Houses, gardens, &c.
1076	6·481	Arable.	1126	1·217	Arable.
1077	7·646	Rough pasture.	1127	11·570	Arable, &c.
1078	7·343	Rough pasture.	1128	10·339	Arable.
1079	·719	Houses, rough pasture, garden, &c.	1129	1·146	Stackyard.
			1130	1·747	Road.
1080	6·939	Arable, &c.	1131	3·739	Arable.
1081	8·116	Rough pasture.	1132	·741	Road.
1082	33·253	Rough pasture, &c.	1133	2·841	Houses, gardens, &c.
1083	3·679	Marsh, &c.	1134	1·816	Arable.
1084	1·531	Arable, &c.	1135	1·141	Road.
1085	·547	Arable, houses, &c.	1136	·562	Old quarry.
1086	5·231	Rough pasture.	1137	18·239	Arable, &c.
1087	·345	Stackyard, houses, &c.	1138	2·708	Arable.
1088	9·367	Rough pasture, &c.	1139	2·158	Rough pasture.
1089	6·306	Arable, &c.	1140	142·180	Rough pasture, &c.
1090	1·162	Arable.	1141	·327	Loch.
1091	1·140	Arable.	1142	6·431	Rough pasture.
1092	·473	Rough pasture, &c.	1143	9·508	Arable.
1093	·382	Houses, garden, &c.	1144	·614	Arable.
1094	·646	Rough pasture.	1145	·510	Rough pasture.
1095	1·575	Arable.	1146	·690	Arable.
1096	2·317	Arable.	1147	12·541	Road.
1097	5·041	Arable.	1148	23·352	Arable, &c.
1098	23·561	Rough pasture, &c.	1149	1·160	Quarry.
1099	1·430	Rough pasture, &c.	1150	11·144	Arable.
1100	·765	Arable, houses, &c.	1151	·222	Rough pasture.
1101	·227	Rough pasture, &c.	1152	23·186	Arable.
1102	·892	Arable.	1153	·505	Houses, garden, &c.
1103	2·775	Arable, &c.	1154	1·416	House, yard, garden, &c.
1104	7·367	Arable, &c.			
1105	·590	Rough pasture.	1155	·224	Houses, garden, &c.
1106	7·739	Rough pasture.	1156	·217	Houses, garden, &c.
1107	·721	Arable.	1157	13·879	Arable.
1108	·708	Houses, garden, and yards.	1158	16·428	Arable, &c.
			1159	16·165	Arable, &c.
1109	10·482	Arable.	1160	6·284	Arable, &c.
1110	10·272	Arable.	1161	7·216	Arable, &c.
1111	1·161	Rough pasture.	1162	12·382	Arable, &c.
1112	4·257	Arable, &c.	1163	·763	Pond.
1113	176·082	Rough pasture, &c.	1164	16·986	Arable.
1114	1·148	Arable, houses, &c.	1165	1·816	Arable, &c.
1115	2·026	Arable.	1166	10·021	Arable, &c.

No. on Plan.	Area in Acres.	Remarks.	No. on Plan.	Area in Acres.	Remarks.
1167	·408	Houses, yards, garden, &c.	1216	·668	Arable.
			1217	·290	Rough pasture.
1168	·194	Houses, garden, &c.	1218	3·490	Arable.
1169	1·145	Arable, house, &c.	1219	·242	Rough pasture.
1170	18·613	Arable, house, garden, &c.	1220	·573	Arable.
			1221	3·804	Arable, &c.
1171	2·733	Road.	1222	·340	Houses, garden, &c.
1172	14·405	Arable.	1223	·874	Arable.
1173	·406	Stackyard.	1224	3·163	Arable, &c.
1174	1·196	Road.	1225	·630	Houses, rough pasture, garden, &c.
1175	·657	Houses, garden, &c.			
1176	14·385	Arable, &c.	1226	·451	Houses, rough pasture, and garden.
1177	13·502	Arable, &c.			
1178	·143	Water.	1227	2·648	Arable.
1179	18·607	Arable, &c.	1228	1·437	Rough pasture.
1180	1·252	Arable.	1229	8·043	Arable, &c.
1181	·367	Houses, garden, &c.	1230	2·219	Rough pasture.
1182	·817	Rough pasture.	1231	·987	Arable.
1183	·668	Rough pasture, &c.	1232	2·358	Arable.
1184	·646	Arable.	1233	1·548	Houses, rough pasture, &c.
1185	5·201	Rough pasture, &c.			
1186	1·399	Houses, rough pasture, &c.	1234	2·864	Arable.
			1235	·921	Arable.
1187	·341	Arable, house, &c.	1236	3·687	Arable.
1188	1·653	Arable, house, &c.	1237	·345	Road.
1189	·387	Arable.	1238	2·968	Arable, house, garden, &c.
1190	1·604	Arable, houses, &c.			
1191	19·522	Arable.	1239	4·339	Arable.
1192	14·020	Arable, &c.	1240	1·241	Houses, rough pasture, garden, &c.
1193	15·869	Pasture, &c.			
1194	656·534	Rough pasture, &c.	1241	·555	Houses, rough pasture, &c.
1195	8·697	Rough pasture, &c.			
1196	1·004	Arable.	1242	·282	Arable, house, &c.
1197	5·273	Arable, &c.	1243	·679	Arable.
1198	·452	Houses, garden, &c.	1244	·185	Arable.
1199	2·913	Arable, &c.	1245	·285	Arable, house, garden, &c.
1200	1·890	Houses, gardens, &c.			
1201	·786	Arable.	1246	2·321	Arable.
1202	·711	Stackyard, &c.	1247	·551	Houses, rough pasture, &c.
1203	5·307	Arable.			
1204	1·337	Arable, &c.	1248	·214	Houses, garden, &c.
1205	3·330	Arable, &c.	1249	·974	Arable.
1206	1·944	Pasture.	1250	·398	Rough pasture.
1207	1·511	Pasture, &c.	1251	2·231	Mill dam.
1208	1·297	Rough pasture.	1252	·423	Rough pasture.
1209	33·478	Arable.	1253	2·326	Arable, &c.
1210	1·655	Arable.	1254	7·190	Rough pasture, &c.
1211	2·738	Arable.	1255	5·950	Houses, rough pasture, &c.
1212	42·372	Rough pasture, &c.			
1213	29·296	Rough pasture.	1256	3·464	Arable.
1214	1·775	Arable.	1257	·259	Arable.
1215	1·105	Rough pasture.	1258	3·278	Rough pasture.

No. on Plan.	Area in Acres.	Remarks.	No. on Plan.	Area in Acres.	Remarks.
1259	·624	Arable.	1306	117·048	Rough pasture.
1260	·514	Arable.	1307	19·906	Rough pasture.
1261	·776	Rough pasture.	1308	3·804	Rough pasture.
1262	3·370	Arable.	1309	6·942	Pasture.
1263	1·366	Rough pasture.	1310	6·295	Pasture.
1264	·903	Houses, rough pasture, &c.	1311	7·228	Pasture.
			1312	6·243	Pasture.
1265	1·486	Arable.	1313	3·725	Pasture.
1266	·706	Arable.	1314	122·696	Rough pasture, &c.
1267	11·464	Rough pasture.	1315	11·254	Rough pasture.
1268	1·762	Arable.	1316	·996	Water.
1269	1·201	Arable.	1317	·200	Water.
1270	3·664	Houses, rough pasture, &c.	1318	5·030	Rough pasture.
			1319	·637	Rough pasture.
1271	·627	Arable.	1320	·164	Rough pasture.
1272	·601	Arable.	1321	·612	Rough pasture.
1273	7·810	Rough pasture.	1322	4·799	Arable.
1274	4·842	Arable.	1323	·242	Arable.
1275	3·372	Rough pasture.	1324	·203	Garden.
1276	2·988	Arable, &c.	1325	·845	Houses, garden, &c.
1277	1·464	Arable.	1326	·845	Rough pasture.
1278	·665	Houses, rough pasture, &c.	1327	1·479	Pasture, &c.
			1328	8·893	Rough pasture, house, &c.
1279	·682	Arable.			
1280	·498	Rough pasture.	1329	1·265	Rough pasture.
1281	·946	Arable.	1330	3·639	Arable, &c.
1282	5·123	Rough pasture.	1331	2·032	Arable, &c.
1283	1·056	Rough pasture.	1332	4·974	Arable, &c.
1284	1·466	Arable.	1333	1·867	Arable.
1285	·521	Rough pasture.	1334	·381	Houses, garden, &c.
1286	·816	Rough pasture.	1335	5·395	Arable, &c.
1287	1·580	Arable.	1336	·482	Arable.
1288	3·917	Rough pasture.	1337	68·997	Rough pasture, &c.
1289	7·096	Rough pasture.	1338	·934	Arable.
1290	2117·351	Rough pasture.	1339	1·439	Arable.
1291	·171	Water.	1340	·472	Arable, house, yard, &c.
1292	26·896	Foreshore.			
1293	·639	Arable, house, and garden.	1341	·222	Water.
			1342	·227	Water.
1294	632·921	Rough pasture, &c.	1343	·649	Houses, garden, &c.
1295	57·527	Rough pasture.	1344	·928	Arable.
1296	5·441	Rough pasture.	1345	42·843	Rough pasture, &c.
1297	32·213	Rough pasture.	1346	·509	Houses, yards, &c.
1298	40·127	Rough pasture.	1347	·094	Water.
1299	·316	Houses and yard.	1348	5·779	Arable, house, &c.
1300	10·303	Arable.	1349	·422	Arable, &c.
1301	1·065	Arable, houses, and garden.	1350	1·365	Rough pasture.
			1351	4·384	Rough pasture, furze, &c.
1302	1·554	Rough pasture.			
1303	42·189	Rough pasture, &c.	1352	10·692	Rough pasture and furze.
1304	·912	Rough pasture.			
1305	27·719	Rough pasture.	1353	·626	Furze.

No. on Plan.	Area in Acres.	Remarks.
1354	4·358	Arable.
1355	2·607	Arable.
1356	28·290	Rough pasture, &c.
1357	45·289	Rough pasture, furze, &c.
1358	61·413	Rough pasture, &e.
1359	·930	Houses, rough pasture, garden, &e.
1360	2·206	Rough pasture.
1361	8·047	Arable.
1362	3·776	Arable.
1363	22·176	Arable.
1364	1·420	Rough pasture.
1365	·981	Rough pasture.
1366	3·142	Rough pasture.
1367	·711	Rough pasture.
1368	·736	Rough pasture and houses.
1369	3·334	Rough pasture.
1370	11·586	Arable, &c.
1371	·206	Arable.
1372	2·422	Arable, &e.
1373	11·731	Rough pasture.
1374	2·239	Arable, &c.
1375	1·448	Arable, &c.
1376	1·709	Houses, rough pasture, &c.
1377	4·704	Rough pasture, &e.
1378	4·162	Arable.
1379	1·194	Rough pasture.
1380	1·477	Arable, &c.
1381	22·213	Arable.
1382	4·587	Arable.
1383	25·414	Arable, &c.
1384	·275	Houses, rough pasture, and garden.
1385	·596	Rough pasture.
1386	·801	Stackyard and garden.
1387	1·360	Arable.
1388	1·152	Arable.
1389	1·587	Rough pasture.
1390	9·272	Rough pasture.
1391	·366	Stackyard, house, garden, &e.
1392	12·619	Rough pasture.
1393	·233	Arable.
1394	4·109	Rough pasture, &c.
1395	3·226	Rough pasture, &e.
1396	2·561	Rough pasture.
1397	·611	Rough pasture, &c.
1398	·723	Stackyard, houses, &c.
1399	54·575	Rough pasture, &c.
1400	·231	Houses, garden, &c.
1401	·439	Arable, houses, &c.
1402	·792	Arable and rough pasture.
1403	1·300	Arable.
1404	11·846	Rough pasture.
1405	1193·475	Rough pasture, &c.
1406	·275	Houses, garden, &e.
1407	239·096	Rough pasture, &e.
1408	·202	Houses, garden, &c.
1409	4·327	Arable, &e.
1410	6·081	Arable.
1411	2·777	Arable, &e.
1412	·294	Arable.
1413	·523	Houses, rough pasture, &e.
1414	1·884	Arable, &c.
1415	·846	Arable.
1416	455·780	Rough pasture.
1417	6·317	Road.
1418	·407	Loch.
1419	·244	Loch.
1420	·173	Loch.
1421	5·692	Loch.
1422	3·117	Arable.
1423	16·574	Houses, rough pasture, &c.
1424	5·803	Rough pasture.
1425	1·147	Arable.
1426	·543	Foreshore.
1427	·347	Foreshore.
1428	·185	Arable.
1429	12·820	Rough pasture, &e.
1430	2·667	Arable.
1431	·340	Arable.
1432	5·914	Rough pasture.
1433	1·529	Arable.
1434	4·356	Foreshore.
1435	415·644	Rough pasture, &c.
1436	70·820	Rough pasture, &c.
1437	6·812	Arable.
1438	28·421	Arable, &c.
1439	1·691	Arable.
1440	1·978	Houses, rough pasture, garden, &c.
1441	9·356	Arable.
1442	12·659	Arable.
1443	3·518	Rough pasture.
1444	7·017	Arable.
1445	·619	Rough pasture.
1446	1·067	Stackyard, houses, garden, &c.

No. on Plan.	Area in Acres.	Remarks.	No. on Plan.	Area in Acres.	Remarks.
1447	·677	Rough pasture, &c.	1494	·311	Houses, garden, &c.
1448	6·375	Arable.	1495	10·057	Arable, &c.
1449	535·206	Rough pasture, &c.	1496	9·869	Arable, &c.
1450	11·691	Road.	1497	·329	Houses, garden, &c.
1451	50·075	Rough pasture, &c.	1498	2·389	Road.
1452	710·228	Rough pasture, &c.	1499	10·846	Arable.
1453	22·777	Rough pasture, furze, &c.	1500	13·581	Arable, &c.
			1501	·856	Rough pasture.
1454	163·965	Rough pasture, &c.	1502	4·737	Rough pasture.
1455	5·285	Rough pasture.	1503	1·505	Arable.
1456	505·562	Rough pasture, &c.	1504	·576	Rough pasture, &c.
1457	312·106	Rough pasture, &c.	1505	·331	Rough pasture.
1458	·347	Marsh.	1506	1·052	Rough pasture, &c.
1459	4·509	Stream.	1507	7·065	Arable, &c.
1460	1·013	Rough pasture, &c.	1508	·613	Houses, rough pasture, &c.
1461	2·694	Arable, house, garden, &c.	1509	3·811	Arable.
1462	1·337	Arable, &c.	1510	·389	Houses, garden, &c.
1463	1·866	Arable, &c.	1511	19·029	Arable, &c.
1464	·837	Arable, house, &c.	1512	·987	Rough pasture.
1465	92·674	Rough pasture, &c.	1513	·395	Houses, gardens, &c.
1466	3·943	Rough pasture.	1514	10·240	Arable, &c.
1467	15·589	Rough pasture, &c.	1515	10·517	Arable, &c.
1468	7·483	Rough pasture.	1516	·392	Houses, garden, &c.
1469	22·036	Rough pasture.	1517	9·980	Arable.
1470	3·297	Rough pasture, &c.	1518	1·198	Rough pasture.
1471	9·123	Arable.	1519	·664	Rough pasture, house, &c.
1472	·844	Rough pasture.			
1473	4·093	Arable.	1520	·521	Rough pasture.
1474	·847	Stackyard, houses, &c.	1521	2·795	Arable.
1475	13·548	Arable, &c.	1522	1·665	Rough pasture.
1476	11·608	Rough pasture.	1523	·761	Arable.
1477	4·740	Arable.	1524	·929	Arable.
1478	1·215	Rough pasture, &c.	1525	·578	Rough pasture.
1479	·558	Arable, house, garden, &c.	1526	1·544	Arable and rough pasture.
1480	2·859	Arable, &c.	1527	5·631	Rough pasture.
1481	4·077	Arable, &c.	1528	1·222	Arable.
1482	·421	Arable.	1529	·491	Rough pasture, &c.
1483	·287	Rough pasture, house, and garden.	1530	1·518	Rough pasture.
			1531	11·626	Arable.
1484	1·124	Rough pasture, &c.	1532	·245	Houses, garden, &c.
1485	7·980	Arable.	1533	1·814	Arable, houses, &c.
1486	·397	Rough pasture, &c.	1534	2·990	Arable.
1487	2·377	Arable.	1535	3·607	Rough pasture.
1488	·749	Rough pasture, &c.	1536	4·433	Arable.
1489	2·828	Arable.	1537	·666	Houses, rough pasture, &c.
1490	·588	Houses, rough pasture, &c.	1538	3·456	Arable.
1491	2·198	Rough pasture, &c.	1539	4·638	Arable.
1492	4·929	Arable, &c.	1540	·438	Houses, rough pasture, &c.
1493	9·646	Arable, &c.			

No. on Plan.	Area in Acres.	Remarks.
1541	·809	Arable.
1542	5·348	Arable, &c.
1543	·338	Houses, rough pasture, &c.
1544	5·961	Arable.
1545	5·094	Arable.
1546	3·842	Arable.
1547	2·818	Arable.
1548	1·298	Rough pasture.
1549	1·757	Arable, &c.
1550	·578	Houses, rough pasture, &c.
1551	10·288	Arable.
1552	7·962	Arable.
1553	2·456	Rough pasture.
1554	·745	Stream.
1555	·587	Arable.
1556	4·914	Rough pasture, &c.
1557	2·283	Arable.
1558	1·628	Arable, &c.
1559	·635	Rough pasture.
1560	·586	Houses, rough pasture, &c.
1561	10·153	Arable, &c.
1562	2·430	Arable, &c.
1563	·368	Houses, garden, &c.
1564	·564	Houses, rough pasture, gardens, &c.
1565	4·802	Arable.
1566	·351	Arable.
1567	3·067	Arable, &c.
1568	·625	Arable, houses, gardens, &c.
1569	16·757	Arable.
1569a	·251	Houses, gardens, &c.
1570	24·321	Arable, &c.
1571	1·331	Arable, &c.
1572	3·597	Arable.
1573	5·686	Arable.
1574	1·748	Arable.
1575	6·699	Rough pasture, &c.
1576	1·446	Rough pasture, &c.
1577	20·177	Arable, rough pasture, &c.
1578	·622	Houses, rough pasture, &c.
1579	·378	Houses, garden, &c.
1580	7·775	Arable.
1581	1·176	Rough pasture.
1582	·659	Rough pasture.
1583	·756	Arable, houses, &c.
1584	1·706	Arable, &c.
1585	1·630	Rough pasture.
1586	·674	Arable.
1587	·978	Arable, houses, garden, &c.
1588	3·321	Rough pasture, &c.
1589	·995	Arable, &c.
1590	1·033	Arable.
1591	1·618	Arable, &c.
1592	·359	Arable.
1592a	·302	Road.
1593	4·148	Arable.
1594	·636	Road.
1595	1·093	Arable.
1596	·720	Houses, gardens, &c.
1597	1·232	Arable.
1598	·655	Arable, &c.
1599	·614	Houses, rough pasture, &c.
1600	1·896	Arable, &c.
1601	·645	Rough pasture, &c.
1602	·422	Houses, yard, garden, &c.
1603	·808	Rough pasture, house, &c.
1604	2·072	Arable.
1605	2·606	Houses, rough pasture, &c.
1606	1·162	Arable.
1607	2·421	Arable, &c.
1608	·526	Houses, rough pasture, &c.
1609	3·236	Arable.
1610	4·257	Arable.
1611	·927	Arable, houses, &c.
1612	·328	Arable.
1613	3·403	Arable.
1614	·559	Houses, rough pasture, &c.
1615	3·882	Road.
1616	11·336	Arable, &c.
1617	·670	Rough pasture.
1618	1·393	Arable.
1619	3·049	Arable.
1620	44·984	Rough pasture, &c.
1621	23·791	Arable.
1622	2·289	Rough pasture.
1623	1·816	Water.
1624	11·640	Rough pasture.
1625	2·927	Sand.
1626	49·286	Foreshore.
1627	2·682	Rough pasture, &c.
1628	12·761	Arable, &c.

No. on Plan.	Area in Acres.	Remarks.
1629	2·751	Arable, &c.
1630	2·694	Arable.
1631	·438	Pasture, houses, &c.
1632	·534	Arable and rough pasture.
1633	·555	Rough pasture, &c.
1634	·392	Rough pasture and houses.
1635	·816	Arable.
1636	·289	Road.
1637	·995	Arable, house, &c.
1638	·300	Arable.
1639	1·071	Arable.
1640	1·589	Arable, houses, &c.
1641	3·626	Arable.
1642	·301	Rough pasture.
1643	1·016	Rough pasture, &e.
1644	1·419	Rough pasture.
1645	1·075	Arable.
1646	·834	Rough pasture.
1647	7·486	Arable, houses, &e.
1648	·632	Arable.
1649	·705	Rough pasture, &e.
1650	·568	Rough pasture, &e.
1651	1·503	Arable.
1652	1·252	Arable, &e.
1653	7·256	Rough pasture, &e.
1654	·867	Arable.
1655	·425	Houses, rough pasture, &e.
1656	2·951	Rough pasture.
1657	·681	Arable, houses, garden, &c.
1658	1·891	Rough pasture.
1659	·945	Arable.
1660	4·894	Arable.
1661	·725	Rough pasture.
1662	2·053	Rough pasture, &e.
1663	·838	Rough pasture.
1664	5·356	Arable.
1665	7·041	Rough pasture, house, gardens, &e.
1666	4·913	Arable, house, &e.
1667	1·689	Rough pasture.
1668	·965	Arable.
1669	·836	Arable.
1670	1·457	Arable, house, &c.
1671	2·724	Rough pasture, house, garden, &c.
1672	7·066	Arable.
1673	·557	Houses, rough pasture, &e.
1674	1·515	Rough pasture.
1675	2·828	Houses, rough pasture, &e.
1676	6·591	Arable.
1677	·894	Rough pasture, &c.
1678	15·429	Arable, &c.
1679	1·460	Arable, &e.
1680	·456	Rough pasture, &e.
1681	·556	Arable, &e.
1682	1·346	Arable, &e.
1683	·759	Houses, garden, &e.
1684	18·963	Houses, rough pasture, &c.
1685	·141	Garden.
1686	1·151	Pasture, houses, &c.
1687	4·125	Arable.
1688	·500	Arable.
1689	3·213	Arable.
1690	4·658	Arable, houses, &c.
1691	2·342	Arable.
1692	2·692	Houses, rough pasture, &e.
1693	5·680	Arable.
1694	1·174	Arable.
1995	3·889	Arable.
1996	1·752	Arable.
1697	1·950	Houses, rough pasture, &e.
1698	2·523	Foreshore.
1699	1·344	Houses, garden, &e.
1699a	1·467	Houses, rough pasture, garden, &e.
1700	11·140	Arable.
1701	3·715	Rough pasture, &e.
1702	1·223	Foreshore.
1703	1·287	Rough pasture, house, garden, &e.
1704	2·651	Arable, &c.
1705	·707	Arable.
1706	4·275	Arable, houses, &e.
1707	3·337	Rough pasture, &e.
1708	1·687	Foreshore.
1709	16·753	Rough pasture, &c.
1710	·525	Rough pasture.
1711	13·298	Arable, &c.
1712	4·024	Rough pasture.
1713	7·129	Rough pasture.
1714	5·178	Arable and rough pasture.
1715	6·430	Arable and rough pasture.
1716	·138	Road.

No. on Plan.	Area in Acres.	Remarks.
1717	·834	Rough pasture.
1718	·851	Stackyard and houses.
1719	2·515	Arable, rough pasture, and house.
1720	·640	Houses, garden, &c.
1721	4·390	Rough pasture.
1722	10·917	Arable.
1723	5·970	Arable.
1724	6·616	Arable.
1725	21·496	Rough pasture.
1726	73·093	Rough pasture.
1727	2·775	Arable and rough pasture.
1728	·688	Rough pasture.
1729	4·872	Arable.
1730	9·024	Arable.
1731	·403	Houses, garden, &c.
1732	·987	Houses, rough pasture, garden, &c.
1733	·727	Houses, yard, garden, &c.
1734	2·174	Arable.
1735	10·301	Arable.
1736	3·298	Arable.
1737	4·851	Rough pasture.
1738	·267	Road.
1739	·621	Rough pasture.
1740	4·044	Arable.
1741	4·349	Arable.
1742	8·419	Arable.
1743	18·940	Arable.
1744	3·107	Arable.
1745	3·112	Rough pasture.
1746	1·047	Rough pasture, &c.
1747	·325	Houses, garden, &c.
1748	15·259	Arable.
1749	10·248	Arable, &c.
1750	6·471	Arable.
1751	56·728	Rough pasture.
1752	4·985	Arable.
1753	1·735	Houses, rough pasture, &c.
1754	·697	Rough pasture.
1755	3·267	Rough pasture, &c.
1756	2·807	Arable.
1757	2·493	Rough pasture, house, &c.
1758	·760	Pasture, houses, garden, &c.
1759	25·307	Rough pasture.
1760	·188	House, garden, and yard.
1761	·559	Arable.
1762	26·942	Rough pasture, &c.
1763	3·861	Arable, &c.
1764	1·942	Rough pasture, &c.
1765	3·983	Arable, &c.
1766	·899	Rough pasture.
1767	525·581	Rough pasture, &c.
1768	4·505	Stream.
1769	1387·547	Rough pasture, &c.
1770	2·283	Arable.
1771	·400	Houses, yard, &c.
1772	·232	Water.
1773	87·833	Rough pasture.
1774	2545·194	Rough pasture, &c.
1775	1·972	Arable.
1776	1·856	Rough pasture.
1777	2·959	Arable, &c.
1778	·522	Rough pasture.
1779	3·248	Arable, &c.
1780	·270	Houses, rough pasture, garden, &c.
1781	5·550	Arable, &c.
1782	4·403	Arable.
1783	·329	Houses, garden, &c.
1784	4·977	Arable, &c.
1785	2·304	Arable and road.
1786	4·116	Rough pasture.
1787	·556	Rough pasture.
1788	2·840	Arable.
1789	1·600	Arable, houses, garden, &c.
1790	·633	Rough pasture.
1791	·916	Arable.
1792	1·101	Rough pasture, &c.
1793	·604	Rough pasture.
1794	1·523	Arable.
1795	2·191	Arable, &c.
1796	13·076	Rough pasture, &c.
1797	31·870	Arable, &c.
1798	·366	Mill dam.
1799	10·489	Arable.
1800	4·043	Arable.
1801	·298	Tidal water.
1802	·135	Water.
1803	·142	Rough pasture and house.
1804	·161	Garden, &c.
1805	3·233	Houses, yards, &c.
1806	1·744	Pasture.
1807	9·925	Arable.
1808	4·492	Rough pasture, &c.
1809	20·200	Arable.

No. on Plan.	Area in Acres.	Remarks.	No. on Plan.	Area in Acres.	Remarks.
1810	16·677	Arable, &c.	1860	·176	Stackyard.
1811	10·943	Arable, &c.	1861	2·978	Arable.
1812	9·460	Arable, &c.	1862	1·011	Houses, rough pasture, &c.
1813	·148	Mill dam.			
1814	16·631	Arable, &c.	1863	·910	Arable.
1815	4·931	Rough pasture, &c.	1864	1·237	Arable.
1816	16·156	Arable, &c.	1865	3·589	Arable.
1817	9·427	Arable, &c.	1866	·302	Houses, yard, &c.
1818	11·075	Arable, &c.	1867	·663	Road.
1819	1·055	Quarry.	1868	·720	Rough pasture.
1820	10·755	Arable, &c.	1869	1·429	Arable.
1821	3·735	Arable, &c.	1870	2·955	Rough pasture.
1822	·262	Houses, garden, &c.	1871	·198	Marsh.
1823	7·430	Arable.	1872	2·951	Rough pasture.
1824	·298	Houses, garden, &c.	1873	1·910	Houses, rough pasture, &c.
1825	1·459	Arable.			
1826	·468	Rough pasture.	1874	4·004	Rough pasture.
1827	·714	Arable.	1875	12·048	Arable.
1828	·262	Houses, garden, &c.	1876	1·887	Rough pasture.
1829	10·467	Road.	1877	2·253	Rough pasture, &c.
1830	4·007	Rough pasture, &c.	1878	1·723	Arable, &c.
1831	1·232	Rough pasture.	1879	1·098	Rough pasture.
1832	2·517	Arable.	1880	·316	Road.
1833	9·608	Arable, &c.	1881	·234	Houses, rough pasture, &c.
1834	2·767	Arable.			
1835	13·919	Arable, &c.	1882	8·149	Arable.
1836	9·583	Arable, &c.	1883	10·892	Arable.
1837	1·865	Arable.	1884	2·583	Road.
1838	·859	Houses, rough pasture, &c.	1885	·400	Houses, garden, &c.
			1886	10·850	Arable.
1839	5·867	Arable, &c.	1887	12·691	Arable.
1840	·373	Rough pasture, &c.	1888	12·155	Arable, &c.
1841	·414	Rough pasture.	1889	11·011	Arable, &c.
1842	2·487	Arable.	1890	19·402	Arable, &c.
1843	11·127	Rough pasture.	1891	9·850	Arable, &c.
1844	1·029	Pasture.	1892	11·143	Arable.
1844a	·372	Foreshore.	1893	11·734	Arable.
1845	1·972	Foreshore.	1894	2·953	Arable.
1846	3·944	Arable.	1895	4·879	Houses, rough pasture, &c.
1847	3·211	Foreshore.			
1848	15·934	Rough pasture.	1896	2·999	Arable.
1849	17·591	Arable.	1897	5·698	Arable, &c.
1850	1·083	Foreshore.	1898	4·606	Rough pasture.
1851	30·224	Rough pasture, &c.	1899	1·669	Rough pasture, &c.
1852	1·139	Water.	1900	·578	Arable.
1853	180·861	Rough pasture.	1901	·766	Houses, rough pasture, &c.
1854	4·777	Road.			
1855	2·554	Loch.	1902	1·862	Arable.
1856	2·279	Marsh.	1903	·581	Rough pasture.
1857	3·491	Loch.	1904	·639	Arable.
1858	7·082	Rough pasture.	1905	·331	Rough pasture.
1859	2·571	Arable.	1906	4·500	Arable, &c.

No. on Plan.	Area in Acres.	Remarks.
1907	·253	Houses, garden, &c.
1908	2·433	Rough pasture, &c.
1909	2·373	Houses, rough pasture, &c.
1910	1·160	Houses, rough pasture, &c.
1911	9·859	Arable, &c.
1912	10·943	Arable.
1913	9·826	Arable.
1914	1·698	Road.
1915	6·624	Arable.
1916	3·171	Houses, rough pasture, &c.
1917	9·648	Rough pasture, &c.
1918	·931	Arable.
1919	·525	Arable.
1920	5·548	Rough pasture.
1921	1·412	Arable.
1922	1·279	Arable, &c.
1923	9·692	Arable, &c.
1924	9·755	Arable.
1925	9·742	Arable.
1926	9·705	Arable.
1927	·368	Houses, rough pasture, &c.
1928	6·814	Arable.
1929	·389	Road.
1930	1·753	Rough pasture.
1931	9·695	Arable, &c.
1932	4·919	Arable, &c.
1933	·284	Houses, garden, &c.
1934	5·038	Arable.
1935	1·005	Arable.
1936	7·779	Rough pasture.
1937	4·112	Rough pasture.
1938	2·888	Arable, &c.
1939	2·136	Arable, &c.
1940	·870	Arable.
1941	·227	House, garden, &c.
1942	·701	Arable.
1943	·584	Arable.
1944	·308	Rough pasture, house, and garden.
1945	·835	Arable.
1946	·198	Houses and yards.
1947	1·139	Arable.
1948	·440	Arable.
1949	·813	Arable.
1950	·446	Arable, house, gardens, &c.
1951	8·650	Rough pasture.
1952	10·184	Arable.
1953	7·430	Arable.
1954	7·328	Arable, &c.
1955	·432	Rough pasture.
1956	1·018	Houses, rough pasture, &c.
1957	·192	House and yard.
1958	1·215	Arable.
1959	·640	Rough pasture.
1960	6·863	Arable, &c.
1961	9·720	Rough pasture.
1962	·452	Arable.
1963	·718	Arable, &c.
1964	·692	Arable, houses, &c.
1965	·711	Rough pasture.
1966	6·638	Arable.
1967	1·082	Houses, rough pasture, &c.
1968	·676	Rough pasture, house, &c.
1969	21·035	Foreshore.
1970	3·126	Rough pasture.
1971	2·091	Arable.
1972	2·820	Rough pasture.
1973	1·862	Arable.
1974	2·132	Rough pasture.
1975	4·760	Arable.
1976	·405	Houses, garden, &c.
1977	·488	Arable.
1978	·885	Rough pasture, &c.
1979	·486	Arable, &c.
1980	·323	Arable, &c.
1981	·337	Arable.
1982	1·239	Rough pasture.
1983	·150	Rough pasture.
1984	·140	Arable.
1985	·368	Pasture and houses.
1986	1·437	Arable.
1987	·864	Rough pasture.
1988	·568	Rough pasture.
1989	·303	Foreshore.
1990	1·346	Foreshore.
1991	5·451	Rough pasture, &c.
1992	1·663	Foreshore.
1993	3·845	Rough pasture.
1994	132·488	Rough pasture, &c.
1995	·930	Arable, houses, &c.
1996	1·033	Arable.
1997	1·996	Foreshore.
1998	·205	Foreshore.
1999	1·586	Foreshore.
2000	1·934	Arable.

No. on Plan.	Area in Acres.	Remarks.
2001	·583	Houses, rough pasture, &c.
2002	·256	Arable.
2003	8·385	Arable.
2004	3·590	Rough pasture.
2005	·291	Arable.
2006	1·304	Arable, houses, &c.
2007	7·806	Rough pasture, house, &c.
2008	·348	Rough pasture.
2009	1·793	Arable.
2010	·202	Houses, garden, &c.
2011	·664	Rough pasture.
2012	4·162	Arable, &c.
2013	·629	Arable, houses, &c.
2014	5·561	Arable, &c.
2015	10·775	Arable.
2016	·309	Houses, rough pasture, &c.
2017	10·045	Arable.
2018	10·083	Arable, houses, &c.
2019	3·192	Arable, &c.
2020	3·258	Houses, rough pasture, &c.
2021	·310	Arable.
2022	·105	Road.
2023	1·308	Arable.
2024	·157	Houses, garden, &c.
2025	·471	Arable.
2026	·440	Houses, rough pasture, &c.
2027	9·534	Arable.
2028	9·956	Arable.
2029	9·579	Arable.
2030	·885	Houses, yards, &c.
2031	9·979	Arable.
2032	5·355	Arable.
2033	·277	Houses, gardens, &c.
2034	1·160	Arable.
2035	1·412	Arable.
2036	1·428	Rough pasture, house, &c.
2037	·808	Arable.
2038	·859	Arable, houses, garden, &c.
2039	1·794	Arable.
2040	4·986	Arable.
2041	·233	Houses, garden, &c.
2042	7·025	Arable.
2043	·413	Houses, rough pasture, &c.
2044	4·655	Arable.
2045	6·546	Arable.
2046	2·520	Arable.
2047	·411	Rough pasture.
2048	·300	Rough pasture, &c.
2049	·527	Arable and houses.
2050	16·805	Rough pasture, &c.
2051	·718	Pasture, house, and garden.
2052	1·083	Arable.
2053	4·800	Arable.
2054	·735	Arable, &c.
2055	1·834	Rough pasture.
2056	·604	Arable.
2057	1·006	Rough pasture.
	25944·033	

RECAPITULATION.

25173·807	Land.
164·510	Roads.
100·036	Water.
8·219	Tidal water.
497·461	Foreshore.
25944·033	Area of the Parish of Canisbay, exclusive of the Island of Stroma.

ISLAND OF STROMA.

1	103·680	Houses, rough pasture, &c.
2	·755	Arable.
3	·489	Houses, rough pasture, garden, &c.
4	1·721	Arable and road.
5	3·231	Arable, rough pasture, &c.
6	·569	Arable.
7	·663	Rough pasture.
8	1·261	Arable.

No. on Plan.	Area in Acres.	Remarks.	No. on Plan.	Area in Acres.	Remarks.
9	2·075	Houses, rough pasture, garden, &c.	52	·377	Houses, rough pasture, &c.
10	1·655	Arable, &c.	53	1·890	Arable.
11	2·374	Arable.	54	·185	Houses, gardens, &c.
12	·489	Rough pasture.	55	1·377	Arable.
13	·761	Arable.	56	·294	Arable, houses, garden, &c.
14	·782	Arable and rough pasture.	57	1·871	Arable, rough pasture, &c.
15	·299	Arable and rough pasture.	58	·172	Old quarry.
16	·429	Houses, rough pasture, and garden.	59	10·651	Arable, &c.
17	·412	Houses, rough pasture, garden, &c.	60	1·138	Arable.
18	1·695	Arable and road.	61	1·192	Water.
19	·969	Arable and roads.	62	1·645	Arable.
20	1·276	Arable, &c.	63	·957	Arable, &c.
21	4·054	Rough pasture, &c.	64	·822	Arable, house, &c.
22	·339	Arable.	65	4·289	Rough pasture.
23	·415	Arable.	66	2·349	Arable, houses, garden, &c.
24	43·374	Foreshore.	67	1·342	Road.
25	·364	Rough pasture.	68	1·555	Arable, houses, gardens, &c.
26	3·332	Arable.	69	·502	Arable.
27	2·006	Rough pasture, rocks, &c.	70	·960	Arable.
28	1·616	Rough pasture, rocks, house, &c.	71	1·484	Arable and rough pasture.
29	·196	Foreshore.	72	3·012	Rough pasture, &c.
30	·151	Foreshore.	73	1·040	Arable.
31	·315	Foreshore.	74	·306	Houses, garden, &c.
32	·155	Pond.	75	·533	Arable.
33	3·814	Foreshore.	76	·935	Arable.
34	1·604	Foreshore.	77	·850	Arable.
35	·841	Foreshore.	78	2·553	Rough pasture.
36	1·248	Arable.	79	·378	Houses, stackyard, and garden.
37	·702	Arable.	80	8·967	Arable, &c.
38	·978	Arable, &c.	81	·165	Houses, garden, &c.
38a	·448	Arable.	82	10·674	Arable, &c.
39	·495	Arable.	83	10·397	Arable, &c.
40	1·026	Rough pasture.	84	·216	House, garden, &c.
41	·239	Arable.	85	1·070	Arable.
42	2·090	Arable and rough pasture.	86	·778	Stackyard.
43	·392	Arable.	87	·793	Houses, rough pasture, &c.
44	·796	Arable.	88	1·043	Rough pasture.
45	·154	Houses, garden, &c.	89	6·923	Arable, &c.
46	·727	Arable.	90	·307	Road.
47	8·177	Rough pasture, &c.	91	10·697	Arable.
48	29·235	Rough pasture, &c.	92	2·824	Road.
49	118·391	Rough pasture, &c.	93	4·926	Arable.
50	·326	Arable.	94	5·034	Arable.
51	1·384	Arable, &c.	95	15·883	Arable.

No. on Plan.	Area in Acres.	Remarks.	No. on Plan.	Area in Acres.	Remarks.
96	5·846	Arable.	142	2·135	Arable, &c.
97	2·761	Rough pasture and road.	143	·458	Arable.
			144	·317	Arable.
98	·433	Arable.	145	·525	Arable.
99	·299	Stackyard, houses, garden, &c.	146	·866	Arable, house, &c.
			147	53·599	Rough pasture, &c.
100	·422	Arable, &c.	148	·374	Pond.
101	·258	Houses, garden, &c.	149	·880	Foreshore.
102	5·581	Arable.	150	·921	Foreshore.
103	·699	Arable.	151	1·541	Foreshore.
104	1·444	Houses, rough pasture, gardens, &c.	152	·931	Rough pasture, &c.
			153	·127	Rough pasture and rocks.
105	2·118	Houses, rough pasture, &c.	154	·882	Foreshore.
			155	·425	Foreshore.
106	1·135	Houses, rough pasture, &c.	156	·623	Arable.
			157	·357	Arable.
107	10·001	Arable.	158	·497	Rough pasture.
108	10·751	Arable, &c.	159	·156	Arable, &c.
109	·845	Road.	160	·252	Houses, gardens, &c.
110	10·643	Arable.	161	·409	Arable, &c.
111	10·607	Arable.	162	2·025	Rough pasture, &c.
112	10·625	Arable, &c.	163	1·574	Arable.
113	·256	House and yard.	164	12·204	Rough pasture, &c.
114	·169	Rough pasture.	165	·198	Arable.
115	2·510	Arable, &c.	166	·505	Arable, houses, &c.
116	1·389	Arable.	167	1·978	Arable, rough pasture, &c.
117	1·136	Arable.			
118	1·877	Arable, &c.			
119	·755	Rough pasture.	168	·753	Rough pasture, &c.
120	·285	Houses, garden, &c.	169	·291	Road.
121	12·547	Arable, &c.	170	·673	Arable.
122	·567	Arable.	171	3·066	Houses, rough pasture, &c.
123	·532	Arable.			
124	14·948	Rough pasture, &c.	172	1·358	Arable.
125	10·543	Arable.	173	1·100	Arable, &c.
126	18·028	Arable.	174	30·648	Foreshore.
127	10·812	Arable, &c.	175	1·928	Rough pasture, &c.
128	15·688	Arable.	176	·502	Rough pasture.
129	4·020	Rough pasture, rocks, &c.	177	·446	Rough pasture.
			178	·414	Houses, rough pasture, &c.
130	·908	Foreshore.			
131	13·213	Rough pasture, &c.	179	1·144	Arable.
132	9·211	Foreshore.	180	·646	Arable.
133	12·135	Foreshore.	181	·156	Houses, garden, &c.
134	22·544	Rough pasture, &c.	182	5·723	Rough pasture, &c.
135	1·652	Arable, &c.	183	·871	Arable.
136	·521	Arable, &c.	184	4·128	Arable, houses, &c.
137	3·642	Arable, &c.	185	1·236	Road.
138	·251	Houses, garden, &c.	186	·765	Rough pasture.
139	5·185	Rough pasture, &c.	187	·341	Houses, garden, &c.
140	·603	Rough pasture.	188	·590	Rough pasture, house, garden, &c.
141	·442	Arable, houses, &c.			

No. on Plan.	Area in Acres.	Remarks.
189	3·232	Arable, &c.
190	11·842	Arable, &c.
191	6·377	Arable, &c.
192	·349	Rough pasture and house.
193	·586	Houses, rough pasture, &c.
194	2·534	Arable.
195	2·483	Arable.
196	2·048	Houses, rough pasture, &c.
197	2·158	Arable.
198	3·254	Arable and rough pasture.
199	1·247	Arable.
200	4·977	Arable.
201	·431	Rough pasture, &c.
202	·728	Rough pasture, &c.
203	1·884	Arable.
204	4·235	Arable.
205	·364	Road.
206	·945	Rough pasture, &c.
207	2·034	Arable.
208	·187	Houses, garden, &c.
209	2·238	Arable, &c.
210	1·625	Arable.
211	5·078	Arable, &c.
212	·250	Houses, garden, &c.
213	9·999	Arable.
214	3·826	Arable.
215	·177	Houses, garden, &c.
216	4·769	Arable, &c.
217	·447	Rough pasture, &c.
218	2·492	Arable, &c.
219	3·761	Arable, &c.
220	·865	Road.
221	·223	Houses, garden, &c.
222	·606	Houses, rough pasture, garden, &c.
223	12·748	Arable, &c.
224	·291	Houses, rough pasture, garden, &c.
225	·119	Road.
226	2·553	Arable.
227	1·942	Arable.
228	·770	Rough pasture, &c.
229	1·741	Arable.
230	3·060	Arable.
231	·216	House, garden, &c.
232	·813	Arable.
233	6·500	Arable.
234	·648	Rough pasture.
235	6·252	Rough pasture.
236	9·377	Arable.
237	·170	Houses, garden, and yard.
238	·933	Rough pasture, &c.
239	7·994	Arable.
240	·133	Houses, garden, &c.
241	1·237	Arable.
242	5·355	Rough pasture, &c.
243	·515	Foreshore.
	1014·318	

RECAPITULATION.

896·043	Land.
8·193	Roads.
1·721	Water.
108·361	Foreshore.
1014·318	Area of the Island of Stroma.

RECAPITULATION FOR THE PARISH.

26069·850	Land.
172·703	Roads.
101·757	Water.
8·219	Tidal water.
605·822	Foreshore.
26958·351	Total area of the Parish of Canisbay, in the County of Caithness.

INDEX TO PLACES

IN THE

PARISH OF CANISBAY.

COUNTY OF CAITHNESS.

Name of Place.	No. of Sheet. 6-inch scale.	No. of Sheet. 25·344 in. scale.
Auckingill - -	XIV.	1, 2, 5, 6
Baddens of Brabstermire - -	VII.	11
Baddens of Stroupster - -	,,	16
Barberry Head -	II.	11
Barrogill Castle -	,,	14
Barrogill Cottage -	,,	,,
Bay of Caves -	III. A	13
Bay of Sannick -	III.	14
Beil - -	VIII.	2
Black Hill - -	,,	6
Brabstermire -	VII.	7, 8
Brabstermire House	,,	7
Bucholly Castle (in ruins) - -	VIII.	14
Castle (remains of)	,,	10
Castle Mestag (in ruins) - -	II.	8
Castle of Girnieclett	,,	,,
Clavenagreen -	VIII.	10
Crackersfield -	VII.	6
Crowhillock - -	VIII.	14
Duncansbay - -	III.	,,
Duncansbay Head -	,,	15
East Canisbay -	II.	16
East Mey - -	,,	11
Everly - -	VIII.	5
Fastgoe - -	,,	6
Field of Harrow -	II.	10
Freswick - -	VIII.	9, 10, 13, 14
Freswick House -	,,	14
Freswick Links -	,,	10
Freswick Mains -	,,	14
Giars - -	,,	1
Gills - -	II.	15
Gray Stone -	XIV.	5
Grey Head - -	VIII.	14
Ha' of Gills -	II.	16
Ha' of Duncansbay	III.	14
Ha' of Wares -	II.	16
Harrow - -	,,	10
Hazelbrake - -	VII.	6
Head of Crees -	II.	11
Hill of Stroupster -	VII.	16
Hollandmey - -	,,	2
Huna - -	III.	13
Island of Stroma	II. A	16
	III. A	13
	II.	4, 8
	III.	1, 5
John o' Groat's House (site of)	,,	14
John o' Groat's Mill (Corn) -	,,	13
Kirkstyle - -	II.	16
Lammie Clett -	,,	8
Longgoe - -	,,	10
Mains of Stroma -	III.	1
Mell Head - -	II.	8

Name of Place.	No. of Sheet. 6-inch scale.	No. of Sheet. 25·344 in. scale.
Milltown - -	XIV.	2
Milltown Haven -	,,	,,
Moray Firth -	III.	15,&c.
Ness Head - -	VIII.	14
Ness of Duncansbay	III.	10
Ness of Huna -	,,	9
Ness of Quoys -	II.	16
Nethertown -	II. A	16
	III. A	13
	II.	4, 8
	III.	1, 5
Pentland Firth -	II.	9, 10, 11, 16
	III.	9, 10, 13
Phillips's Mains -	VII.	2
Pict's Houses -	II.	14
	III. A	13
	VII.	8
Quoys - -	III.	13
Rigifa' - -	II.	15
Schoolary - -	VII.	10, 11
Seater - -	III.	13
	VIII.	1
Site of St. Mary's Chapel - -	III.	14
Skirsa - -	VIII.	10
Slickly - -	VII.	14, 15
Sonsiquoy -	VIII.	10
Stemster - -	,,	1
Stroupster - -	VII.	16
Stonyhill - -	,,	7
St. John's Chapel (site of) - -	II.	11
St. John's Point -	,,	,,
St. Maddan's Chapel (site of) - -	VIII.	14
St. Tustan's Chapel (site of) - -	VII.	7
Thomsonsfield -	,,	4
Tofts - -	VIII.	9
Tresdale - -	,,	1
Upper Gills -	,,	3, 4
Uppertown -	II.	8
	III.	5
Wares - -	II.	16
	VII.	4
West Canisbay -	,,	,,
West Mey - -	II.	9
Whitehouse -	III.	1
Wifegoe - -	VIII.	6

LONDON:
Printed by George E. Eyre and William Spottiswoode,
Printers to the Queen's most Excellent Majesty.
For Her Majesty's Stationery Office.

ORDNANCE SURVEY OF SCOTLAND.

BOOK OF REFERENCE TO THE PLAN

OF THE

PARISH OF CAPUTH,

IN THE

COUNTIES OF PERTH AND FORFAR,

CONTAINING 20360·211 ACRES.

COLONEL SIR HENRY JAMES, R.E., F.R.S., M.R.I.A., F.G.S., &c.,

SUPERINTENDENT OF THE SURVEY.

LONDON:
PRINTED BY GEORGE E. EYRE AND WILLIAM SPOTTISWOODE,
PRINTERS TO THE QUEEN'S MOST EXCELLENT MAJESTY.
FOR HER MAJESTY'S STATIONERY OFFICE.

1866.

Price Three Shillings

[7142—50—5/66.]

EXPLANATORY REMARKS.

The scale of the Parish Plans is the 1-2500th of the actual length on the ground, and is equal to 25·344 inches to a mile, which is very approximately equal to one square inch to one acre, the square of 1·0018 inch being equal to one acre.

The length of each sheet is $1\frac{1}{2}$ miles, and the width 1 mile, the area of each sheet is therefore 960 acres.

Each enclosure has a reference number to the area which is given in this Book.

The Braces (f) on the plans are to indicate that the spaces so braced are included under the same reference number.

The Altitudes in feet above the Mean Level of the Sea are written thus—31·4.

The Scale of the Plans of the County is 6 inches to a mile, and each sheet contains the same area as 16 sheets of the Parish Plans. There is therefore a double reference number to each sheet, as VI. 9., the Roman Numerals referring to the County Plans, the Arabic Figures to the Parish Plans.

The following are the characters employed on the Ordnance Plans on the Scales of 1–2500, and 6 inches to a mile :—

County Names	C	Hundreds or Wards	W
Parishes	P	Townships	T
Extra Parochial	E	Division of Townships	T

Antiquities ..... ROMAN / Druidical or Saxon / Norman or Subsequent

The descriptions of the boundaries are shown by the following initials :—

Centre of Stream	*C.S.*	Centre of Fence	*C.F.*
Centre of Road	*C.R.*	Top of Cop	*T.C.*
Side of Stream or Drain	*S.S.* or *S.D.*	Centre of Wall	*C.W.*
Root of Hedge	*R.H.*	Defaced	*Def.*
Face of Wall	*F.W.*	Track of Stream	*T.S.*

Undefined ..... *Und.*

Where a change occurs in the boundaries, the symbol [o—o] is used to show the part at which the change takes place.

N.B.—To convert Decimal Fractions of an Acre into Roods and Perches, multiply the decimal first by 4 and then by 40, preserving the same number of decimals in the product.

Examples—

	Acres.		Acres.
	633·357		527·013
	4		4
	1·428		·052
	40		40
A. R. P.	17·120	A. R. P.	2·080
633 1 17		527 0 2	

TABLE

FOR CONVERTING DECIMAL PARTS OF AN ACRE INTO ROODS AND PERCHES

Perch.	0 Rood.	1 Rood.	2 Roods.	3 Roods.	Perch.	0Rood.	1 Rood.	2 Roods.	3 Roods.
0	·000	·250	·500	·750	21	·131	·381	·631	·881
1	·006	·256	·506	·756	22	.137	·387	·637	·887
2	·012	·262	·512	·762	23	·144	·394	·644	·894
3	·019	·269	·519	·769	24	·150	·400	·650	·900
4	·025	·275	·525	·775	25	·156	·406	·656	·906
5	·031	·281	·531	·781	26	·162	·412	·662	·912
6	·037	·287	·537	·787	27	·169	·419	·669	·919
7	·044	·294	·544	·794	28	·175	·425	·675	·925
8	·050	·300	·550	·800	29	·181	·431	·681	·931
9	·056	·306	·556	·806	30	·187	·437	·687	·937
10	·062	·312	·562	·812	31	·194	·444	·694	·944
11	·069	·319	·569	·819	32	·200	·450	·700	·950
12	·075	·325	·575	·825	33	·206	·456	·706	·956
13	·081	·331	·581	.831	34	·212	·462	·712	·962
14	·087	·337	·587	·837	35	·219	·469	·719	·969
15	·094	·344	·594	·844	36	·225	·475	·725	·975
16	·100	·350	·600	·850	37	·231	·481	·731	·981
17	·106	·356	·606	·856	38	·237	·487	·737	·987
18	·112	·362	·612	·862	39	·244	·494	·744	·994
19	.119	·369	·619	.869	40	·250	·500	·750	1·000
20	·125	·375	·625	.875					

PARISH OF CAPUTH,

IN THE

COUNTY OF PERTH.

No. on Plan.	Area in Acres.	Remarks.	No. on Plan.	Area in Acres.	Remarks.
1	1174·836	Heathy and rough pasture, streams, &c.		1440·186	*Brought forward.*
2	·269	Houses, gardens, &c. (Ladymeadow Cottage).	33	1·043	Houses, yard, wood, &c. (Riechip).
3	2·905	Wood and streams.	34	·208	Wood.
4	·507	Wood.	35	11·793	Arable.
5	8·024	Wood and cart track.	36	1·382	Wood and footpath.
6	7·125	Arable and streams.	37	4·770	Wood and footpath.
7	1·060	Marsh.	38	7·782	Wood and footpaths.
8	2·134	Dow Loch.	39	20·777	Rough pasture, road, and sand pit.
9	13·269	Arable and trees.	40	10·877	Rough pasture, road, and streams.
10	9·263	Wood.	41	2·296	Marsh.
11	98·569	Heathy and rough pasture, streams, and roads.	42	56·136	Wood, road, streams, &c.
12	2·474	Wood.	43	8·665	Mill dam.
13	8·428	Wood.	44	45·640	Arable, footpath, &c.
14	1·612	Wood.	45	10·953	Rough pasture and stream.
15	·590	Houses, yards, garden, &c.	46	2·128	Wood.
16	24·810	Rough and heathy pasture and stream.	47	1·702	Arable.
17	2·462	Wood.	48	19·326	Wood and footpath.
18	6·286	Wood.	49	1·608	Rough pasture.
19	11·087	Arable, stream, and wood.	50	·275	Houses and gardens.
20	10·968	Arable, stream, &c.	51	3·301	Arable, sheds, streams, &c.
21	3·235	Wood.	52	3·588	Rough pasture and trees.
22	2·883	Wood.	53	492·638	Wood, roads, streams, &c.
23	14·976	Wood and cart track.	54	1·677	Wood.
24	7·258	Arable.	55	5·624	Arable.
25	1·423	Occupation road.	56	·678	Private road.
26	10·222	Arable, &c.	57	5·610	Arable.
27	3·755	Arable.	58	6·931	Rough pasture and road.
28	8·745	Arable.	59	7·370	Arable and rough pasture.
29	·054	Wood.	60	13·131	Rough pasture, road, and streams.
30	·345	Arable.	61	·252	Pond.
31	·198	House, garden, &c.			
32	·414	Arable.			
	1440·186	*Carried forward.*		2188·347	*Carried forward.*

No. on Plan.	Area in Acres.	Remarks.
	2188·347	*Brought forward.*
62	7·853	Arable and rough pasture.
63	·200	House, garden, &c. (Hillfoot).
64	11·148	Arable, rough pasture, and stream.
65	20·232	Rough pasture, road, and streams.
66	15·123	Arable and rough pasture.
67	5·881	Arable and rough pasture.
68	9·318	Arable, rough pasture, and streams.
69	8·079	Rough pasture and streams.
70	24·763	Arable, rough pasture, and stream.
71	1·749	Houses, yards gardens, &c. (Over Cardney).
72	·814	Occupation road.
73	4·901	Arable.
74	14·887	Arable, rough pasture, and stream.
75	·786	Houses, yards, garden, and road (Knowehead).
76	4·817	Arable and stream.
77	10·013	Arable, rough pasture, and stream.
78	4·027	Rough pasture.
79	9·920	Arable, stream, and rough pasture.
80	2·198	Rough pasture, arable, roads, and streams.
81	1·311	Houses, yards, garden, road, &c. (Middle Cardney).
82	12·762	Arable, rough pasture, road, and stream.
83	8·359	Arable, rough pasture, and road.
84	2·624	Wood, streams, &c.
85	6·550	Arable and rough pasture.
	2376·662	*Carried forward.*

No. on Plan.	Area in Acres.	Remarks.
	2376·662	*Brought forward.*
86	7·167	Arable and rough pasture.
87	·161	Houses, garden, &c. (Craigiedow).
88	7·238	Arable.
89	6·690	Wood and roads.
90	·462	Houses, sheds, garden, road, &c. (Cardney Cottage).
91	·345	Arable and garden.
92	·948	Occupation road.
93	26·520	Wood, road, and stream.
94	2·349	Wood.
95	2·305	Arable, &c.
96	1·065	Houses, yard, garden, and rough pasture (Nether Cardney).
97	17·463	Arable and rough pasture.
98	16·529	Wood.
99	18·561	Rough pasture, stream, and road.
100	13·138	Wood and road.
101	9·988	Rough pasture.
102	18·523	Arable and rough pasture.
103	22·427	Arable and rough pasture.
104	13·143	Rough pasture.
105	7·809	Rough pasture.
106	6·744	Arable and rough pasture.
107	2·769	Arable.
108	4·519	Arable and rough pasture.
109	3·944	Arable and rough pasture.
110	4·049	Arable and rough pasture.
111	5·493	Arable and heathy pasture.
112	·128	Wood (island).
113	4·355	Buckny Burn (part of).
114	27·737	Wood and footpath.
115	4·099	Statute labor road.
116	3·545	Rough pasture.
	2636·875	*Carried forward.*

No. on Plan.	Area in Acres.	Remarks.
	2636·875	*Brought forward.*
117	8·954	Rough pasture and arable.
118	3·529	Arable.
119	2·710	Arable and rough pasture.
120	4·112	Arable, rough pasture, and trees.
121	1·997	Wood and road.
122	2·035	Arable, wood, and rough pasture.
123	·874	House, yards, garden, road, &c. (Bank).
124	1·812	Arable.
125	·774	Rough pasture and brushwood.
126	1·873	Rough pasture, brushwood, and road.
127	1·049	Arable.
128	2·513	Arable.
129	1·407	Pasture and trees.
130	·122	Pond.
131	3·320	Arable, road, and trees.
132	·487	Wood and road.
133	2·513	Arable and brushwood.
134	·178	Houses, garden, &c. (Forebrae).
135	·254	Wood.
136	5·041	Arable, roads, and trees.
137	·395	Houses, yards, &c. (Craigneran).
138	3·423	Wood, roads, &c.
139	1·175	Arable and trees.
140	·532	Wood.
141	·403	Wood.
142	3·200	Arable.
143	3·463	Arable.
144	·566	Wood and stream.
145	2·154	Arable, streams, and trees.
146	·452	Houses, sheds, garden, road, &c.
147	2·641	Arable, wood, and stream.
148	·664	Houses, yards, gardens, &c. (Newton).
149	1·330	Wood.
	2702·827	*Carried forward.*

No. on Plan.	Area in Acres.	Remarks.
	2702·827	*Brought forward.*
150	3·519	Arable, footpath, and wood.
151	2·254	Wood.
152	5·857	Arable, &c.
153	6·884	Wood.
154	4·892	Arable.
155	10·800	Arable.
156	13·167	Arable.
157	7·492	Arable and trees.
158	·440	Houses, yard, &c. (Butterston House).
159	4·734	Arable, stream, shed, and garden.
160	·671	Garden, &c.
161	5·571	Arable and stream.
162	5·343	Arable and wood.
163	3·078	Wood, stream, and roads.
164	·706	Houses, sheds, gardens, &c.
165	·682	Houses, yards, gardens, arable, &c.
166	2·062	Wood.
167	3·717	Wood.
168	6·694	Rough pasture and road.
169	·502	Private road.
170	13·177	Arable and brushwood.
171	·503	Arable.
172	32·292	Arable and stream.
173	·933	Arable.
174	·680	Houses, yard, gardens, road, &c. (Dykenook).
175	·658	Arable, &c.
176	·447	Wood and stream.
177	1·058	Houses, garden, and arable (Birkenburn).
178	26·669	Rough pasture and roads.
179	7·297	Wood and stream.
180	11·946	Arable, roads, and trees.
181	1·626	Houses, garden, roads, wood, &c. (Hatton).
182	1·738	Arable, stream, &c.
183	·613	Rough pasture.
	2891·529	*Carried forward.*

No. on Plan.	Area in Acres.	Remarks.
	2891·529	*Brought forward.*
184	1·152	Houses, yards, gardens, &c. (Drumbouie Cottages).
185	36·178	Arable, roads, and streams.
186	1·330	Wood.
187	380·102	Wood, roads, streams, &c.
188	24·895	Wood, roads, and streams.
189	4·473	Calley Loch.
190	1·054	Arable and rough pasture.
191	·205	Houses, gardens, &c. (Calley Cottage).
192	4·968	Heathy pasture and road.
193	4·412	Wood and rough pasture.
194	·499	House, garden, &c. (Meadows of Fungarth).
195	20·254	Arable, streams, and road.
196	·943	Arable.
197	·598	Arable, house, garden, &c. (Drumbouie Lodge).
198	10·517	Statute labor road.
199	64·808	Rough pasture and marsh.
200	2·583	Wood.
201	9·420	Heathy pasture and trees.
202	24·617	Wood and road.
203	69·575	Loch of Craiglush.
204	7·304	Heathy pasture and trees.
205	9·672	Wood and road.
206	1·850	Wood.
207	12·609	Arable.
208	1·460	Arable, trees, &c.
209	7·426	Wood, road, &c.
210	·074	House, garden, &c. (Craiglush Lodge).
211	27·515	Rough pasture.
212	141·437	Wood, roads, and stream.
213	1·578	Arable.
	3765·037	*Carried forward.*

No. on Plan.	Area in Acres.	Remarks.
	3765·037	*Brought forward.*
214	4·488	Wood.
215	18·662	Arable, rough pasture, &c.
216	1·727	Wood.
217	4·004	Arable.
218	·101	Pond.
219	·329	Wood.
220	1·273	Rough pasture and roads.
221	1·022	Rough pasture, roads, and arable.
222	·475	Houses, yards, &c. (Cardney House).
223	·511	Wood.
224	2·464	Arable and rough pasture,
225	4·575	Arable, road, &c.
226	5·301	Wood and road.
227	·317	Arable.
228	·070	House, garden, and yard.
229	4·681	Arable, stream, and rough pasture.
230	2·524	Arable and wood.
231	·401	Garden.
232	1·627	Arable.
233	9·615	Arable and stream.
234	1·086	Pond.
235	1·114	Wood.
236	19·631	Marsh, rough pasture, road, and trees.
237	2·024	Wood.
238	1·362	Wood.
239	1·611	Occupation road.
240	17·257	Arable and wood.
241	1·056	Wood.
242	12·159	Arable.
243	4·330	Arable.
244	1·978	Houses, sheds, yards, garden, arable, and streams (Lows).
245	·499	Wood.
246	1·624	Rough pasture, road, wood, and stream.
247	219·610	Loch of Lows.
248	11·344	Wood, streams, and rough pasture.
249	1·718	Wood.
	4127·607	*Carried forward.*

No. on Plan.	Area in Acres.	Remarks.
	4127·607	*Brought forward.*
250	1·385	Arable, stream, and trees.
251	1·715	Houses, sheds, yard, garden, arable, and road (Letter).
252	15·216	Arable.
253	15·449	Arable.
254	2·357	Occupation road.
255	16·281	Arable.
256	18·909	Arable.
257	15·460	Arable.
258	109·087	Loch of Butterston.
259	·632	Occupation road.
260	·874	Rough pasture and stream.
261	·668	Houses, sheds, garden, &c. (Lows Cottage).
262	21·459	Wood and stream.
263	2·999	Occupation road.
264	70·813	Wood, roads, and streams.
265	16·543	Arable.
266	11·687	Arable and stream.
267	6·467	Arable and stream.
268	14·668	Arable and stream.
269	13·978	Arable.
270	2·233	Wood.
271	3·322	Wood, stream, &c.
272	·236	Arable, house, and shed.
273	·151	Garden and house.
274	·428	Houses, gardens, and sheds (Catchpenny).
275	29·167	Arable.
276	3·506	Arable.
277	2·854	Arable.
278	17·428	Wood.
279	2·793	Arable.
280	·099	Private road.
281	1·392	Arable.
282	12·285	Arable, road, rough pasture, & stream.
283	·958	Occupation road.
284	8·563	Arable and wood.
285	13·741	Arable, rough pasture, and trees.
286	5·522	Arable.
	4588·932	*Cravied forward.*

No. on Plan.	Area in Acres.	Remarks.
	4588·932	*Brought forward.*
287	·467	Wood.
288	·643	Wood, rough pasture, and stream.
289	3·651	Arable and stream.
290	3·788	Arable and rough pasture.
291	5·714	Arable.
292	·447	Heathy pasture and stream.
293	24·599	Arable and stones.
294	25·227	Arable and stones.
295	27·884	Arable, stones, and wood.
296	5·196	Arable, stones, and brushwood.
297	2·668	Rough pasture.
298	·923	Private road.
299	21·237	Arable and stones.
300	21·481	Arable, stones, and shed.
301	4·762	Rough pasture.
301a	6·151	Occupation road.
302	7·064	Arable and trees.
303	2·956	Arable and trees.
304	·675	Wood.
305	6·741	Wood.
306	13·379	Wood.
307	28·907	Wood and road.
308	6·594	Wood and stream.
309	26·391	Wood, road, and stream.
310	4·588	Arable and trees.
311	4·900	Arable.
312	5·480	Wood and road.
313	1·110	Rough pasture.
314	1·257	Rough pasture and roads.
315	3·183	Arable.
316	3·440	Arable and ruin.
317	1·153	Arable.
318	·137	Houses, garden, &c.
319	2·677	Arable and road.
320	·206	Houses, yard, garden, &c.
321	·631	Wood.
322	1·538	Arable.
323	·445	Houses, garden, &c.
324	1·467	Arable.
325	·120	Houses, garden, &c.
	4868·809	*Carried forward.*

No. on Plan.	Area in Acres.	Remarks.
	4868·809	*Brought forward.*
326	2·883	Arable.
327	4·674	Arable.
328	8·804	Arable and trees.
329	1·970	Wood and roads.
330	2·480	Occupation road.
331	11·799	Arable, ruin, and trees.
332	1·930	Houses, sheds, yard, arable, gardens, road, &c.
333	1·848	Wood and road.
334	6·464	Arable.
335	·718	Wood and arable.
336	1·573	Wood.
337	.834	Houses, garden, roads, &c. (Craigintaggart Cottage).
338	·068	Houses and garden.
339	·082	Houses and garden.
340	3·280	Arable and shed.
341	1·492	Arable and trees.
342	·176	Private road.
343	·297	Houses, gardens, &c.
344	12·034	Arable.
345	6·093	Arable and trees.
346	7·105	Arable.
347	6·259	Arable.
348	2·384	Arable and trees.
349	35·752	Arable.
350	1·710	Houses, gardens, yards, arable, &c.
351	·539	Arable and stream.
352	·273	Houses, gardens, yard, &c.
353	·402	Arable.
354	·503	Houses, garden, &c.
355	·997	Arable.
356	·942	Arable, trees, and stream.
357	·204	Wood.
358	23·160	Arable and stream.
359	17·447	Arable, stream, &c.
360	1·737	Wood and stream.
361	7·608	Arable, trees, and rough pasture.
362	·792	Wood.
363	·222	Wood.
364	4·534	Rough pasture.
365	1·213	Arable.
	5052·091	*Carried forward.*

No. on Plan.	Area in Acres.	Remarks.
	5052·091	*Brought forward.*
366	·486	Houses, yards, garden, &c. (Drum of Kincairney).
367	38·964	Arable, rough pasture, road, trees, &c.
368	1·560	Occupation road.
369	2·150	Pond.
370	7·974	Wood, road, streams, &c.
371	12·369	Arable, &c.
372	3·728	Occupation roads.
373	2·432	Wood.
374	4·700	Arable.
375	·406	Wood.
376	5·187	Wood.
377	17·990	Arable and trees.
378	1·125	Wood.
379	·476	Houses, garden, &c.
380	·611	Wood.
381	4·383	Arable and trees.
382	·946	Occupation road.
383	26·561	Arable and trees.
384	1·061	Arable and road.
385	·430	Houses, yards, and garden (Upper Kincairney).
386	·118	Wood.
387	·099	Wood.
388	19·988	Arable and trees.
389	6·471	Occupation road.
390	1·092	Wood.
391	3·354	Rough pasture and stream.
392	20·382	Rough pasture, marsh, streams, and road.
393	4·142	Arable.
394	·977	Wood.
395	2·151	Wood.
396	·172	Wood.
397	17·326	Arable and trees.
398	4·050	Houses, shed, ornamental ground, and roads.
399	·907	Garden and sheds.
400	1·389	Arable and trees.
401	·596	Wood and road.
402	·227	Wood and road.
	5269·071	*Carried forward.*

No. on Plan.	Area in Acres.	Remarks.
	5269·071	*Brought forward.*
403	·721	Houses, yards, gardens, and ornamental ground.
404	·173	Houses, garden, &c.
405	1·461	Arable, trees, road, and shed.
406	22·459	Arable and trees.
407	15·277	Arable and trees.
408	·307	Houses, gardens, &c.
409	·733	Wood.
410	·380	Houses, gardens, &c.
411	1·894	Wood.
412	5·936	Wood.
413	28·888	Arable and trees.
414	·174	Wood.
415	·199	Wood.
416	4·535	Arable and trees.
417	·216	House, shed, garden, &c.
418	·292	Wood.
419	13·076	Arable.
420	·019	Arable.
421	1·105	Arable.
422	·589	Wood and stream.
423	·426	Rough pasture and streams.
424	7·723	Arable, footpath, and stream.
425	·464	Arable.
426	1·191	Houses, sheds, gardens, arable, road, &c.
427	·348	Garden and arable.
428	·234	Houses, yard, &c.
429	·326	Houses, gardens, yard, and pond.
430	4·414	Rough pasture, stream, trees, &c.
431	·241	Pond.
432	9·231	Arable.
433	26·557	Arable.
434	·276	Houses, garden, &c. (Craigie Cottage).
435	1·185	Wood.
436	3·255	Rough pasture, &c.
437	3·013	Wood.
438	29·521	Arable and rough pasture.
439	31·979	Wood and stream.
	5487·889	*Carried forward.*

No. on Plan.	Area in Acres.	Remarks.
	5487·889	*Brought forward.*
440	26·905	Arable.
441	2·266	Statute labor road.
442	1·037	Statute labor road.
443	9·809	Arable.
444	44·616	Rough pasture and road.
444a	1·174	Arable and rough pasture.
445	38·195	Arable, rough pasture, road, and stream.
446	8·960	Lunan Burn (part of).
447	·503	Houses, road, garden, ruins, &c. (Bridge-end).
448	7·032	Arable.
449	1·301	Houses, yard, garden, road, and rough pasture (Cottertown).
450	17·591	Arable.
451	·105	House, ruin, and arable.
452	1·974	Arable.
453	·224	Rough pasture and trees.
454	59·501	Arable, rough pasture, roads, and ruins.
455	18·737	Arable and road.
456	2·625	Arable and roads.
457	1·976	Houses, yards, garden, arable, &c.
458	·174	Rough pasture (island).
459	88·025	Loch of Drumellie (part of).
460	77·953	Arable, rough pasture, and roads.
461	·222	Garden.
462	·091	House, &c.
463	3·949	Pulney Loch.
464	58·310	Wood, roads, and streams (Torrybuckle).
465	1·316	Private road.
466	·726	House, sheds, garden, and yards.
	5963·186	*Carried forward.*

No. on Plan.	Area in Acres.	Remarks.
	5963·186	*Brought forward.*
467	32·683	Arable, road, and stream.
468	3·651	Trust road.
469	·198	Wood.
470	·265	Houses, gardens, &c.
471	8·601	Wood, roads, &c.
472	2·347	Arable.
473	1·753	Houses, sheds, arable, and roads.
474	69·073	Arable and trees.
475	2·548	Wood and road.
476	3·272	Wood.
477	18·302	Rough pasture & trees.
478	·158	Wood.
479	·227	Wood.
480	9·779	Arable and trees.
481	32·775	Wood, roads, &c.
482	13·171	River Tay (part of).
483	17·754	Ornamental ground and roads.
484	·828	Palace (unfinished).
485	2·893	Rough pasture, road, and shed.
486	·897	Arable.
487	1·359	Wood and road.
488	38·866	Ornamental ground.
489	9·001	Rough pasture, gravel pits, and road.
490	·394	Wood.
491	7·059	Gardens, houses, &c.
492	22·275	Arable and streams.
493	·261	Houses, sheds, and gardens.
494	·643	Arable.
495	14·036	Arable, trees, &c.
496	13·043	Arable and trees.
497	7·335	Wood, streams, and footpaths.
498	4·027	Rough pasture, trees, footpath, and sheds.
499	·622	Occupation road.
500	3·272	Wood.
501	1·071	Houses, gardens, sheds, &c.
502	·195	Houses and garden.
503	·335	Wood and stream.
504	·560	House and garden.
505	3·229	Arable, trees, &c.
506	2·924	Arable, trees, &c.
	6314·868	*Carried forward.*

No. on Plan.	Area in Acres.	Remarks.
	6314·868	*Brought forward.*
507	·200	House, yard, shed, and garden.
508	6·291	Ornamental ground, roads, &c.
509	2·235	Houses, yards, gardens, sheds, &c.
510	1·844	Public roads in Dunkeld.
511	1·840	Houses, yards, gardens, &c,
512	1·916	Arable, garden, and trees.
513	1·934	Houses, gardens, yards, &c.
514	1·246	Houses, gardens, yards, &c.
515	·894	Houses, gardens, yards, &c.
516	1·178	Gardens, &c.
517	1·924	Houses and ornamental ground.
518	·672	Arable and road.
519	·856	Arable, road, & house.
520	·909	Arable and road.
521	·948	Arable and road.
522	·846	Arable.
523	·684	Garden.
524	·641	Houses, gardens, &c. (Free Church Manse).
525	5·398	Wood.
526	1·440	Rough pasture, house, and sheds.
527	11·787	Arable and wood.
528	·190	Wood.
529	·962	Arable and trees.
530	·444	Houses, walks, and road.
531	·274	Garden and shed.
532	2·774	Ornamental ground and walks.
533	10·126	Wood and stream.
534	·202	Pasture and trees.
535	1·718	Occupation road.
536	·236	Arable, &c.
537	56·381	Wood, road, and footpath.
538	24·650	Arable and rough pasture.
	6458·508	*Carried forward.*

No. on Plan.	Area in Acres.	Remarks.
	6458·508	*Brought forward.*
539	2·334	Wood, rough pasture, and footpath.
540	16·964	Arable.
541	·233	Occupation road.
542	·224	Wood.
543	10·707	Arable and rough pasture.
544	18·009	Heathy and rough pasture, roads, &c.
545	·365	Arable.
546	2·968	Rough pasture, roads, and trees.
547	·238	Wood.
548	·157	Wood.
549	9·441	Wood.
550	4·125	Rough pasture, road, and trees.
551	3·323	Arable.
552	59·064	Arable, rough pasture, trees, and stream.
553	3·264	Houses, yards, gardens, sheds, &c.
554	1·872	Arable and stream.
555	1·371	Arable and footpath.
556	·304	Houses, yards, and gardens.
557	·974	Occupation road.
558	43·746	Arable, road, and rough pasture.
559	·454	Wood and road.
560	·812	Wood and stream.
561	·167	Pond.
562	1·112	Houses, garden, &c.
563	1·396	Arable.
564	15·123	Arable.
565	14·798	Arable.
566	3·720	Rough pasture, roads, &c.
567	29·018	Wood and roads.
568	6·184	Arable.
569	5·578	Rough pasture and trees.
570	2·619	Occupation road.
571	5·889	Rough pasture.
572	5·644	Arable and rough pasture.
573	9·956	Arable, rough pasture, and stream.
	6740·661	*Carried forward.*

No. on Plan.	Area in Acres.	Remarks.
	6740·661	*Brought forward.*
574	1·758	Rough pasture and stream.
575	6·200	Wood.
576	25·913	Wood.
577	173·691	Wood.
578	16·499	Heathy pasture.
579	146·070	Wood, road, and stream.
580	246·632	Wood.
581	23·976	Arable.
581a	5·792	Statute labor road.
582	·615	Private road.
583	14·693	Arable.
584	11·429	Arable.
585	41·455	Arable.
586	·871	Occupation road.
587	40·579	Wood.
588	11·424	Wood.
589	4·899	Wood.
590	1·220	Wood.
591	1·181	Wood.
592	97·287	Rough pasture, marsh, &c.
593	116·192	Rough pasture and marsh.
594	24·336	Arable and rough pasture.
595	·330	Houses, yard, garden, &c.
596	119·835	Arable, rough pasture, and road.
597	2·745	Wood.
598	5·886	Rough pasture and road.
599	9·784	Wood.
600	25·501	Arable and stream.
601	26·231	Arable and rough pasture.
602	4·491	Wood.
603	·258	House, arable, &c.
604	1·472	Arable.
605	11·009	Arable.
606	19·311	Arable.
607	17·035	Arable.
608	5·151	Arable.
609	2·754	Wood and road.
610	2·098	Arable.
611	2·329	Wood and road.
612	9·728	Arable.
	8019·321	*Carried forward.*

No. on Plan.	Area in Acres.	Remarks.
	8019·321	*Brought forward.*
613	11·227	Arable.
614	12·540	Arable and rough pasture.
615	18·210	Arable.
616	1·367	Occupation road.
617	16·594	Arable, road, stream, and ruin.
618	·572	Houses, yards, garden, &c.
619	18·348	Arable, roads, & trees.
620	8·110	Arable, road, and stream.
621	·633	Houses, yards, garden, and road.
622	19·416	Arable and stream.
623	27·481	Arable.
624	18·265	Arable, rough pasture, and stream.
625	14·822	Arable and stream.
626	19·635	Arable, road, and stream.
627	21·014	Arable, road, and stream.
628	18·334	Arable.
629	1·563	Houses, yards, arable, and garden.
630	·649	Private road.
631	13·134	Arable.
632	5·772	Statute labor road.
633	6·251	Wood, road, &c.
634	2·409	Wood and stream.
635	·245	Wood.
636	4·991	Arable and house.
637	·194	Houses, yard, and garden.
638	·095	Houses and gardens.
639	·995	Rough pasture.
640	·829	Wood.
641	11·035	Arable.
642	1·630	Wood.
643	4·484	Arable.
644	·475	Wood and footpath.
645	·429	Houses, yards, and gardens.
646	22·763	Wood, streams, and roads.
647	16·163	Arable, road, and stream.
648	·541	Wood.
	8340·536	*Carried forward.*

No. on Plan.	Area in Acres.	Remarks.
	8340·536	*Brought forward.*
649	18·498	Arable and stream.
650	1·836	Wood and stream.
651	11·059	Arable, trees, and stream.
652	13·812	Arable, trees, stream, &c.
653	6·105	Arable.
654	28·498	Wood, stream, and footpaths.
655	11·683	Arable, stream, and trees.
656	31·133	Wood and road.
657	15·766	Wood, stream, and footpath.
658	·339	Wood.
659	7·411	Arable and stream.
660	6·311	Arable and stream.
661	12·225	Arable, stream, and trees.
662	·639	Wood and footpath.
663	9·773	Arable, trees, and stream.
664	12·135	Arable, road, trees, and stream.
665	6·408	Wood, roads, &c.
666	·691	Houses, yard, bowling green, &c.
667	1·418	Garden.
668	927	Houses, yards, garden, road, &c.
669	2·970	Arable and road.
670	·212	Wood.
671	·245	Wood.
672	9·994	Arable and trees.
673	24·297	Arable and road.
674	·234	Houses, yards, gardens, &c.
675	28·726	Arable and footpath.
676	1·318	Wood and stream.
677	10·791	Arable.
678	·201	Private road.
679	·841	Arable.
680	1·338	Houses, sheds, gardens, &c.
681	1·095	Statute labor road.
682	·749	Wood.
683	·248	Wood.
684	12·494	Arable, rough pasture, and wood.
	8632·956	*Carried forward.*

No. on Plan.	Area in Acres.	Remarks.
	8632·956	*Brought forward.*
685	12·954	Arable, stream, and wood.
686	5·097	Wood, road, & stream.
687	·453	Wood.
688	·563	Private road.
689	·730	Wood.
690	13·734	Arable, stream, & trees.
691	22·083	Arable and trees.
692	9·522	Wood, road, stream, &c.
693	·184	Pond.
694	·204	Houses, sheds, &c.
695	·216	Occupation road.
696	·370	Gardens, sheds, &c.
697	1·123	Wood and road.
698	·219	Wood.
699	16·395	Arable, road, streams, and wood.
700	2·364	Rough pasture and roads.
701	5·518	Wood.
702	1·266	Houses, ruins, roads, rough pasture, &c.
703	5·186	Arable and road,
704	·468	Rough pasture and stream.
705	8·891	Arable, stream, and rough pasture.
706	13·946	Arable and stream.
707	·239	Pond.
708	9·039	Arable.
709	·575	House, garden, &c.
710	10·137	Arable, road, &c.
711	8·309	Arable.
712	·344	Arable.
713	3·938	Wood.
714	20·104	Arable and rough pasture.
715	·643	Wood.
716	·372	Private road.
717	14·745	Arable and rough pasture.
718	10·013	Arable.
719	5·660	Rough pasture.
720	17·761	Rough pasture.
721	18·465	Arable and stream.
722	7·141	Statute labor road.
723	·576	Houses, yard, garden, &c.
	8882·503	*Carried forward.*

No. on Plan.	Area in Acres.	Remarks.
	8882·503	*Brought forward.*
724	62·037	Arable, rough pasture, &c.
725	7·951	Arable and stream.
726	5·220	Rough pasture.
727	6·731	Arable, &c.
728	9·450	Arable.
729	6·411	Rough pasture, lime-kilns, quarry, &c.
730	·677	House, garden, and arable.
731	·477	Houses, sheds, yards, garden, &c.
732	1·367	Arable.
733	11·282	Rough pasture, roads, &c.
734	8·468	Arable, rough pasture, &c.
735	4·461	Rough pasture, road, &c.
736	9·476	Arable.
737	3·180	Arable.
737a	·005	Arable.
738	9·850	Arable and road.
739	1·487	Houses, sheds, yards, garden, arable, &c.
740	1·671	Arable and wood.
741	14·588	Arable, rough pasture, &c.
742	·870	Houses, gardens, &c.
743	·399	Wood.
744	33·088	Arable, rough pasture, trees, and stream.
745	17·922	Arable and stream.
746	·557	Houses, yard, road, &c.
747	9·609	Arable, rough pasture, road, &c.
748	·317	Houses, yard, &c.
749	·256	Houses, yard, garden, &c.
750	·295	Arable.
751	·516	Garden.
752	·518	Private road.
753	8·784	Arable.
754	67·158	Rough & heathy pasture, road, and trees.
755	3·748	Wood.
756	20·754	Wood, streams, foot-path, &c.
	9212·083	*Carried forward.*

No. on Plan.	Area in Acres	Remarks.
	9212·083	*Brought forward.*
757	·677	Houses, yards, garden, &c.
758	·912	Waste.
759	4·138	Arable.
760	·088	House, garden, and shed.
761	6·899	Waste, rough pasture, &c.
762	7·329	Rough pasture, &c.
763	9·078	Arable.
764	2·102	Rough pasture & trees.
765	3·417	Wood.
766	1·749	Arable.
767	1·896	Rough pasture & trees.
768	6·559	Arable.
769	·879	Pond.
770	7·786	Arable and trees.
771	14·252	Arable and road.
772	26·286	Arable.
773	25·579	Arable.
774	1·405	Houses, yards, garden, rough pasture, &c.
775	1·179	Wood.
776	·374	House, garden, arable, &c.
777	115·167	Wood, roads, &c.
778	17·075	Heathy pasture and trees.
779	·121	Pond.
780	1·211	Rough pasture.
781	6·923	Rough pasture.
782	·425	Wood.
783	76·635	Wood, roads, old quarry, &c.
784	10·555	Arable.
785	·238	Stones.
786	5·317	Wood and pond.
787	12·548	Arable and rough pasture.
788	·252	Pond.
789	·094	Pond.
790	1·660	Rough pasture and stream.
791	1·021	Houses, yards, garden, rough pasture, &c.
792	13·008	Arable.
793	4·687	Wood.
794	1·973	Rough pasture.
795	68·391	Arable, &c.
	9671·968	*Carried forward.*

No. on Plan.	Area in Acres.	Remarks.
	9671·968	*Brought forward.*
796	·597	Wood.
797	2·601	Rough pasture.
798	·788	Arable.
799	·288	Houses, garden, &c.
800	15·929	Arable.
801	3·697	Wood.
802	8·163	Arable and rough pasture.
803	2·186	Occupation road.
804	·531	Houses, yard, gardens, &c.
805	9·190	Arable, road, stream, &c.
806	3·153	Arable, rough pasture, and stream.
807	7·175	Arable, rough pasture, and stream.
808	15·903	Rough pasture, footpath, and stream.
809	5·670	Arable.
810	36·174	Rough pasture and streams.
811	3·616	Rough pasture and trees.
812	9·262	Rough pasture, old quarry, &c.
813	3·362	Rough pasture and trees.
814	·663	Rough pasture.
815	17·025	Arable and rough pasture.
816	2·419	Rough pasture.
817	5·280	Arable.
818	3·441	Rough pasture.
819	8·494	Arable.
820	1·448	Arable.
821	19·222	Wood and stroams.
822	8·245	Arable.
823	23·262	Arable and stream.
824	1·385	Occupation road.
825	17·260	Wood.
826	·117	Garden.
827	·372	Houses, sheds, yard, wood, &c.
828	·438	Pond.
829	·431	Road, trees, stream, &c.
830	7·233	Arable, stream, and road.
	9916·988	*Carried forward.*

No. on Plan.	Area in Acres.	Remarks.
	9916·988	*Brought forward.*
831	·290	Private road.
832	·976	Houses, yards, arable, and stream.
833	5·064	Arable and trees.
834	1·102	Garden.
835	·760	Houses, road, and arable.
836	1·136	Rough pasture and trees.
837	1·936	Arable, streams, and trees.
838	·721	Occupation road.
839	3·556	Wood.
840	12·992	Wood and stream.
841	5·245	Arable and road.
842	3·030	Rough pasture, road, and stream.
843	1·118	Arable.
844	7·294	Wood.
845	·938	Houses, yards, gardens, road, &c.
846	225·356	Arable, rough pasture, roads, and streams.
847	·731	Houses, yards, garden, and arable.
848	15·795	Arable.
949	1·772	Wood and stream.
850	7·365	Arable.
851	24·265	Arable, rough pasture, and road.
852	10·949	Arable and road.
853	·534	Houses, sheds, yards, garden, &c.
854	4·982	Rough pasture, trees, and stream.
855	4·056	Arable, roads, trees, &c.
856	6·645	Arable and roads.
857	·121	Houses and yard.
858	2·150	Houses, garden, arable, &c.
859	10·160	Arable, &c.
860	17·024	Wood, footpaths, and streams.
861	1·101	Wood, roads, &c.
862	·753	Houses, yards, garden, &c.
863	38·532	Wood, road, rocks, &c.
	10335·437	*Carried forward.*

No. on Plan.	Area in Acres.	Remarks.
	10335·437	*Brought forward.*
864	·510	Houses, yard, garden, and road.
865	24·910	Arable, roads, and trees.
866	·878	House, gardens, quarry, &c.
867	118·336	Wood, roads, rocks, &c.
868	25·107	Arable, rough pasture, and stream.
869	29·448	Arable and footpath.
870	35·920	Arable, roads, rough pasture, & stream.
871	·249	Houses, yard, garden, &c.
872	38·968	Rough pasture, roads, streams, &c.
873	4·035	Arable and rough pasture.
874	3·240	Wood.
875	6·245	Wood, rough pasture, &c.
876	15·082	Arable, rough pasture, ruins, &c.
877	10·568	Arable and stream.
878	·290	Pond.
879	9·244	Arable, rough pasture, road, &c.
880	164·510	Arable, rough pasture, roads, streams, &c.
881	20·534	Arable, stream, and road.
882	·974	Houses, yards, garden, arable, &c.
883	19·184	Arable, old quarry, garden, &c.
884	·522	Houses, yards, &c.
885	·779	Houses, garden, &c.
886	2·002	Houses, arable, road, &c.
887	27·488	Arable, road, stream, &c.
888	·308	Wood.
889	1·232	Wood.
890	75·139	Arable and road.
891	·334	Wood.
892	17·274	Arable and quarry.
893	·344	Private road.
	10989·091	*Carried forward.*

No. on Plan.	Area in Acres.	Remarks.
	10989·091	*Brought forward.*
894	13·397	Arable.
895	·580	Private road.
896	18·562	Arable.
897	1·477	Houses, yard, arable, and garden.
898	10·931	Arable.
899	1·866	Wood.
900	9·255	Arable.
901	7·148	Arable.
902	5·989	Arable and stream.
903	34·121	Arable, rough pasture, &c.
904	20·113	Arable and road.
905	4·595	Arable.
906	15·823	Arable and stream.
907	2·659	Occupation road.
908	8·805	Arable.
909	19·590	Arable, &c.
910	26·034	Arable and stream.
911	3·553	Rough pasture and road.
912	·979	Houses, garden, arable, yards, &c.
913	4·043	Arable and rough pasture.
914	11·113	Arable.
915	9·188	Arable and stream.
916	22·299	Arable and stream.
917	·470	Houses, garden, &c.
918	·967	Wood and road.
919	·328	Houses, garden, &c.
920	3·598	Statute labor road.
921	73·905	Arable, road, &c.
922	·378	Wood.
923	10·166	Arable, road, and pond.
924	·364	Houses, garden, &c.
925	5·488	Arable.
926	·807	Wood.
927	8·931	Arable and stream.
928	·268	Pond.
929	·173	Wood.
930	17·415	Arable.
931	12·984	Arable.
932	·132	Pond.
933	1·959	Wood.
934	3·035	Arable.
935	·835	Houses, yards, garden, &c.
	11383·414	*Carried forward.*

No. on Plan.	Area in Acres.	Remarks.
	11383·414	*Brought forward.*
936	15·305	Arable.
937	1·574	Wood and road.
938	24·147	Arable, &c.
939	35·619	Arable and footpath.
940	3·995	Arable.
941	·424	Houses, garden, &c.
942	·223	Wood.
943	·163	Wood.
944	5·044	Wood, roads, &c.
945	·451	Houses, ornamental ground, &c.
946	1·133	Garden, &c.
947	·398	Houses, yards, and road.
948	2·602	Arable.
949	·469	Houses, yard, &c.
950	11·640	Arable, streams, wood, &c.
951	·252	Houses, yard, garden, &c.
952	·172	House, garden, &c.
953	1·535	Rough pasture, house, road, stream, &c.
954	·581	Wood.
955	3·238	Arable, rough pasture, stream, &c.
956	·768	Wood.
957	1·127	Wood, &c.
958	1·182	Wood.
959	2·306	Arable.
960	·188	Houses, yard, &c.
961	·290	Garden.
962	·151	Occupation road.
963	6·772	Arable and stream.
964	2·194	Wood, stream, footpaths, &c.
965	2·526	Arable.
966	·459	Pond (part of).
967	·222	Wood.
968	·342	Houses, gardens, &c.
969	29·423	Arable and trees.
970	10·312	Wood, roads, &c.
971	9·356	Arable, pasture, &c.
972	31·065	Arable.
973	·428	Private road.
974	39·168	Arable, roads, and garden.
975	1·120	Wood.
976	32·833	Wood, footpaths, &c.
	11664·611	*Carried forward.*

No. on Plan.	Area in Acres.	Remarks.
	11664·611	*Brought forward.*
977	46·038	Arable and roads.
978	1·425	Arable, &c.
979	12·057	Houses, yards, gardens, &c.
980	1·105	Green.
981	8·245	Arable.
982	2·597	Houses, yards, gardens, &c.
983	21·418	Arable and stream.
984	·682	Wood and stream.
985	18·821	Arable, &c.
986	1·400	Wood.
987	1·602	Occupation road.
988	29·166	Wood, house, stream, &c.
989	·630	Pond.
990	5·114	Arable.
991	17·728	Statute labor road.
992	80·169	Arable.
993	32·148	Arable and stream.
994	·522	Occupation road.
995	1·135	Houses, yards, garden, road, &c.
996	27·513	Arable.
997	1·013	Occupation road.
998	·553	Wood.
999	33·382	Arable, &c.
1000	11·785	Wood, houses, roads, and streams.
1001	5·290	Arable.
1002	32·371	Arable, stream, and road.
1003	·152	Wood and stream.
1004	27·985	Arable.
1005	·417	Wood.
1006	·182	Wood and road.
1007	·664	Houses, yards, garden, &c.
1008	1·070	Arable.
1009	3·263	Arable, &c.
1010	4·579	Wood and roads.
1011	34·299	Arable and stream.
1012	26·707	Arable.
1013	21·846	Arable and road.
1014	21·102	Arable.
1015	1·766	Houses, yards, garden, arable, &c.
1016	16·371	Arable, stream, and road.
	12218·923	*Carried forward.*

No. on Plan.	Area in Acres.	Remarks.
	12218·923	*Brought forward.*
1017	1·403	Wood.
1017a	2·175	Wood.
1018	12·134	Arable and road.
1019	14·376	Arable.
1020	8·782	Wood, marsh, road, &c.
1021	·535	Houses, arable, &c.
1022	23·009	Arable, stream, wood, &c.
1023	24·816	Arable and road.
1024	1·750	Occupation road.
1025	25·573	Arable.
1026	4·950	Arable.
1027	19·611	Arable and stream.
1028	12·488	Arable and stream.
1029	21·337	Arable.
1030	8·615	Arable.
1031	9·291	Arable.
1032	·936	Statute labor road.
1033	25·792	Arable.
1034	·493	House, garden, &c.
1035	2·002	Houses, yards, gardens, &c.
1036	10·357	Arable.
1037	36·630	Arable, stream, &c.
1038	14·354	Arable.
1039	25·289	Arable.
1040	22·598	Arable.
1041	2·901	Wood.
1042	7·870	Water.
1043	9·653	Arable and stream.
1044	·298	Houses, garden, &c.
1045	17·578	Arable and road.
1046	1·198	Houses, garden, yards, &c.
1047	97·924	Arable, stream, road, &c.
1048	11·739	Water.
1049	73·053	Arable and stream.
1050	2·976	Houses, yards, arable, garden, &c.
1051	33·146	Arable.
1052	64·796	Arable.
1053	·406	Arable.
1054	·411	Houses, gardens, &c.
1055	7·011	Wood.
1056	·178	Arable.
1057	15·667	Arable.
1058	12·227	Arable.
	12907·251	*Carried forward.*

No. on Plan.	Area in Acres.	Remarks.
	12907·251	*Brought forward.*
1059	3·158	Parish road.
1060	196·255	Wood and road.
1061	12·514	Arable, stream, &c.
1062	·184	Houses, garden, &c.
1063	1·466	Public road.
1064	6·128	Arable, &c.
1065	1·864	Houses, yards, gardens, &c.
1066	3·728	Arable.
1067	·821	Wood.
1068	1·213	Wood.
1069	1·119	Wood.
1070	9·536	Wood.
1071	9·006	Arable.
1072	1·008	Houses, yards, garden, &c.
1073	14·513	Trust road.
1074	·562	Rough pasture & road.
1075	2·967	Rough pasture and trees.
1076	·889	Wood.
1077	·173	Wood.
1078	18·246	Wood and road.
1079	·564	Houses, gardens, &c.
1080	1·221	Wood.
1081	2·556	Arable.
1082	9·022	Arable and road.
1083	·380	House, garden, &c.
1084	1·580	Arable, rough pasture, &c.
1085	·490	Arable, &c.
1086	·371	Houses, garden, &c.
1087	2·485	Arable.
1088	80·995	Arable and trees.
1089	·575	Houses, gardens, &c.
1090	9·569	Wood.
1091	·171	Garden.
1092	14·397	Arable.
1093	5·577	Arable.
1094	·122	House, &c.
1095	5·821	Rough pasture.
1096	4·162	Wood and roads.
1097	23·703	Arable and trees.
1098	·346	Wood (islands).
1099	·935	Rough pasture.
1100	13·035	Arable.
1101	3·671	Arable and road.
1102	·150	Houses and gardens.
1103	12·086	Arable.
	13386·585	*Carried forward.*

No. on Plan.	Area in Acres.	Remarks.
	13386·585	*Brought forward.*
1104	·208	Wood.
1105	·361	Arable.
1106	·053	House and garden.
1107	1·383	Arable.
1108	1·137	Houses, gardens, &c.
1109	·144	Garden, &c.
1110	1·431	Wood and road.
1111	·477	Graveyard.
1112	1·304	Houses, road, &c.
1113	·777	Houses, yards, &c.
1114	·624	Garden, &c.
1115	262·190	River Tay (part of).
1116	61·159	Arable, &c.
1117	·188	Houses, garden, &c.
1118	2·875	Arable.
1119	5·770	Arable, &c.
1120	·096	House, gardens, &c.
1121	44·349	Arable, roads, &c.
1122	·310	Houses, gardens, &c.
1123	2·227	Houses, gardens, &c.
1124	·196	Statute labor road.
1125	·367	Wood.
1126	·417	Church and yard.
1127	·881	Houses, garden, arable, &c.
1128	·989	Houses, gardens, &c.
1129	1·368	Houses, gardens, &c.
1130	·223	Houses, gardens, &c.
1131	·293	Houses, gardens, &c.
1132	34·551	Arable, roads, &c.
1133	23·793	Arable and roads.
1134	59·407	Arable and road.
1135	·694	Occupation road.
1136	3·730	Arable, &c.
1137	1·688	Wood, &c.
1138	·605	Houses, gardens, &c.
1139	·929	Arable.
1140	·163	Arable.
1141	·538	House, gardens, &c.
1142	13·481	Arable.
1143	7·684	Wood, road, stream, &c.
1144	1·670	Wood.
1145	60·611	Arable and road.
1146	·190	Wood.
1147	·425	House, garden, &c.
1148	·672	Houses, yards, gardens, &c.
1149	54·775	Arable, roads, &c.
	14043·988	*Carried forward.*

No. on Plan.	Area in Acres.	Remarks.
	14043·988	*Brought forward.*
1150	3·363	Rough pasture.
1151	2·372	Wood.
1152	48·200	Arable and road.
1153	12·741	Wood.
1154	45·946	Arable.
1155	·273	Houses, gardens, &c.
1156	105·913	Arable, rough pasture, house, pond, &c.
1157	32·890	Arable.
1158	·934	Wood.
1159	58·675	Arable, road, &c.
1160	36·038	Arable.
1161	1·454	Wood, road, and stream.
1162	1·139	Arable, trees, and garden.
1163	1·352	Houses, yards, garden, &c.
1164	1·639	Occupation road.
1165	1·366	Arable, &c.
1166	·373	Houses, gardens, &c.
1167	·272	House and garden.
1168	29·769	Arable, &c.
1169	6·060	Wood and road.
1170	48·130	Arable, &c.
1171	27·303	Arable and road.
1172	1·765	Arable, house, and road.
1173	·468	Houses, garden, &c.
1174	·340	Pond.
1175	1·323	Pond.
1176	·473	Pond.
1177	33·340	Arable and roads.
1178	35·479	Arable.
1179	56·911	Wood, roads, &c.
1180	8·586	Arable.
1181	52·277	Arable.
1182	2·131	Delinie Loch.
1183	7·441	Arable.
1184	1·966	Ornamental ground, &c.
1185	4·479	Ornamental ground, &c.
1186	·324	Houses and yards.
1187	·921	Houses, yards, roads, &c.
1188	17·761	Arable and stream.
1189	134·481	Arable, road, trees, &c.
	14870·656	*Carried forward.*

No. on Plan.	Area in Acres.	Remarks.
	14870·656	*Brought forward.*
1190	·943	Wood.
1191	·085	Pond.
1192	29·383	Arable and road.
1193	1·171	Pond.
1194	38 456	Rough pasture.
1195	1·548	Arable.
1196	4·037	Wood and road.
1197	1·384	Shingle.
1198	·282	Wood.
1199	4·571	Houses, garden, roads, &c.
1200	30·712	Wood, roads, streams, &c.
1201	·073	Wood.
1202	16·422	Arable.
1203	14·821	Arable.
1204	·825	Wood.
1205	·817	Private road.
1206	·412	Wood.
1207	5·230	Arable.
1208	2·325	Houses, yards, gardens, wood, &c.
1209	·577	Arable.
1210	7·654	Wood and stream.
1211	12·486	Arable.
1212	2·264	Arable.
1213	4·560	Wood and shed.
1214	38·914	Arable.
1215	10·825	Rough pasture, trees, and shingle.
1216	4·306	Gravel.
1217	4·253	Wood, roads, &c.
1218	·253	House, garden, &c.
1219	9·430	Arable aud road.
1220	16·869	Gravel.
1221	125·185	Arable, stream, &c.
1222	·637	Water.
1223	5·163	Arable.
1224	88·545	Arable, stream, road, &c.
1225	5·395	Arable, &c.
1226	7·133	Arable.
1227	1·716	Houses, yards, garden, &c.
1228	15·328	Rough pasture.
1229	118·223	Arable and roads.
1230	15·901	Rough pasture.
1231	·118	Pond.
1232	4·594	Shingle.
	15524·482	*Carried forward.*

No. on Plan.	Area in Acres.	Remarks.
	15524·482	*Brought forward.*
1233	14·055	Rough pasture and stream.
1234	1·047	Wood.
1235	·219	Water.
1236	3·483	Old nursery.
1237	·907	Houses, yards, &c.
1238	10·273	Wood, roads, &c.
1239	1·364	Houses, gardens, yards, &c.
1240	21·955	Arable, trees, and road.
1241	3·690	Nursery.
1242	2·075	Nursery.
1243	17·067	Wood, roads, quarry, and pond.
1244	1·648	Wood.
1245	23·434	Arable, roads, &c.
1246	19·019	Wood.
1247	12·499	Arable.
1248	10·405	Arable.
1249	2·189	Houses, yards, gardens, &c.
1250	·520	Houses, gardens, &c.
1251	1·731	Houses, yards, gardens, &c.
1252	·511	Houses, gardens, &c.
1253	·806	Public roads.
1254	·533	Wood.
1255	·100	Houses, gardens, &c.
1256	36·274	Arable, road, &c.
1257	1·397	Wood and road.
1258	3·616	Market green.
1259	3·315	Arable and footpaths.
1260	·783	Houses, gardens, &c.
1261	·055	House, &c.
1262	1·607	Arable.
1263	1·456	Houses, yards, gardens, &c.
1264	1·364	Wood.
1265	20·587	Arable.
1266	1·727	Wood.
1267	5·419	Wood, roads, &c.
1268	1·989	Garden, &c.
1269	16·740	Wood, roads, &c.
1270	73·973	Arable, trees, and road.
1271	23·188	Wood, roads, &c.
1272	30·881	Arable and road.
1273	12·849	Arable.
1274	11·818	Arable and trees.
1275	1·677	Parish road.
	15924·727	*Carried forward.*

No. on Plan.	Area in Acres.	Remarks.
	15924·727	*Brought forward.*
1276	2·571	Wood.
1277	29·113	Wood and stream.
1278	1·606	Public road.
1279	4·765	Arable.
1280	30·560	Arable, stream, &c.
1281	34·668	Arable.
1282	2·938	Public road.
1283	101·970	Wood and road.
1284	89·777	Wood, roads, &c.
1285	13·868	Arable and rough pasture.
1286	·536	Houses, garden, &c.
1287	·433	Public road.
1288	2·323	Arable and road.
1289	8·522	Wood.
1290	·509	Curling pond.
1291	6·843	Parish road.
1292	8·655	Wood.
1293	9·770	Arable.
1294	20·444	Arable.
1295	44·950	Arable, road, &c.
1296	1·205	Houses, yard, garden, &c.
1297	41·454	Arable, road, &c.
1298	·217	Houses, garden, &c.
1299	45·622	Arable, stream, &c.
1300	·513	Rough pasture and trees.
1301	1·206	Wood.
1302	61·587	Arable.
1303	19·391	Arable.
1304	1·458	Wood.
1305	1·053	Occupation road.
1306	21·553	Wood.
1307	4·325	Wood, &c.
1308	30·895	River Isla (part of).
1309	76·418	Arable, road, stream, &c.
1310	24·511	Arable.
1311	60·290	Arable, road, rough pasture, and trees.
1312	4·002	Parish road.
1313	43·483	Arable.
1314	17·235	Arable, rough pasture, and road.
1315	18·466	Arable, road, &c.
1316	1·183	Lunan Burn.
1317	5·246	Arable and pond.
1318	·166	Wood.
	16821·027	*Carried forward.*

No. on Plan.	Area in Acres.	Remarks.
	16821·027	*Brought forward.*
1319	·153	Wood.
1320	1·441	Houses, yards, garden, arable, and road.
1321	39·251	Arable, &c.
1322	·700	Wood.
1323	37·756	Arable, road, &c.
1324	42·177	Arable, roads, &c.
1325	11·279	Arable and rough pasture.
1326	·335	Wood.
1327	1·434	Houses, yards, gardens, &c.
1328	39·170	Arable, &c.
1329	·823	Wood.
1330	7·408	Wood and roads.
1331	13·166	Arable.
1332	·138	Houses, gardens, &c.
1333	·889	Public road.
1334	18·809	Arable.
1335	2·068	Pasture.
1336	1·351	Wood.
1337	·811	Wood and pasture.
1338	4·595	Arable and trees.
1339	·356	Wood.
1340	·846	House, garden, arable, &c.
1341	15·589	Arable, ruin, &c.
1342	2·291	Wood.
1343	·070	House and garden.
	17063·933	Area of the numbered portion of the Parish of Caputh.

UNNUMBERED PART OF THE PARISH.

(On six-inch scale only.)

1071·187	Moorland &c.
1·748	Water.
1072·935	Area of the unnumbered part of the Parish.
17063·933	Area numbered.
18136·868	Area of the whole of the body of Caputh Parish.

RECAPITULATION.

17170·125	Land.
104·003	Public roads.
862·740	Water.
18136·868	Area of the Parish of Caputh, exclusive of the detached portions, in the County of Perth.

PARISH OF CAPUTH
(Detached, No. 1).
(Locally situated in and published with the plans of Longforgan Parish.)

·016	Private road.
·016	Area of the Parish of Caputh (Detached, No. 1), in the County of Perth.

PARISH OF CAPUTH
(Detached, No. 2),
In the County of Forfar.

(Published with the plans of the Parish of Auchterhouse.)

No. on Plan.	Area in Acres.	Remarks.
1	10·666	Wood and road.
2	12·568	Arable.
3	11·985	Arable.
4	8·671	Wood and road.
5	1·548	Wood.
6	10·756	Wood and road.
7	12·074	Arable and road.
8	·258	House, garden, and road.
9	1·104	Statute labor road (public).
10	·622	Wood and quarry.
11	3·393	Wood.
12	·221	Houses and garden.
	73·866	*Carried forward.*

No. on Plan.	Area in Acres.	Remarks.
	73·866	*Brought forward.*
13	8·215	Wood.
14	13·732	Arable.
15	·431	Mill dam.
16	7·548	Arable.
17	1·184	Private road.
18	·367	Wood.
19	12·316	Arable.
20	3·891	Houses, garden, arable, and ornamental ground.
21	2·568	Arable.
22	1·414	Houses, mill dam, arable, and yard.
23	·449	Private road.
24	14·277	Arable.
25	16·047	Arable and road.
26	16·297	Arable.
27	·718	Houses, garden, pond, road, and slope (Dundee and Newtyle Railway, part of, — Balbeuchley Engine House).
28	11·572	Arable.
29	2·241	Dundee and Newtyle Railway.
30	18·723	Arable.
31	·499	Wood and road.
32	11·991	Arable.
33	8·871	Arable.
34	11·361	Arable and road.
35	16·648	Arable.
36	11·700	Arable and road.
37	18·225	Arable and road.
	285·151	

RECAPITULATION.

280·657	Land.
1·104	Public roads.
2·959	Railways.
·431	Water.
285·151	Area of the Parish of Caputh (Detached, No. 2), in the County of Forfar.

PARISH OF CAPUTH
(Detached, No. 3).

No. on Plan.	Area in Acres.	Remarks.
1	6·298	Arable and slope.
2	20·015	Arable.
3	·206	Wood.
4	14·700	Arable.
5	24·034	Arable and road.
6	15·211	Arable.
7	13·087	Arable and rough pasture.
8	14·170	Arable and rough pasture.
9	14·573	Arable.
10	·459	Private road.
11	47·352	Arable, road, rough pasture, and slope.
12	4·576	Wood, footpath, and part of mill dam.
13	1·504	Houses, gardens, yard, &c.
14	·144	Mill dam.
15	·747	Private road.
16	11·991	Arable and slope.
17	15·385	Arable and slope.
18	32·874	Wood.
	237·326	

RECAPITULATION.

237·182	Land.
·144	Water.
237·326	Area of the Parish of Caputh (Detached, No. 3), in the County of Perth.

PARISH OF CAPUTH
(Detached, No. 4).
Locally situated between the Parishes of Kirkmichael, Alyth, and Bendochy Detached.
(Published with the plans of Rattray Parish).

No. on Plan.	Area in Acres.	Remarks.
1	5·034	Arable.
2	·170	Rough pasture.
3	5·750	Rough pasture, &c.
4	13·125	Rough pasture.
5	4·593	Rough pasture, &c.
6	13·852	Arable.
7	·803	Houses, gardens, &c. (Craigton).
8	·604	Pasture.
9	·408	Houses, gardens, &c. (Craigton).
10	14·201	Arable.
11	·487	Loch Mharaich.
12	570·472	Rough pasture, streams, &c.
13	16·889	Arable.
14	·654	Rough pasture.
15	8·502	Arable, &c.
16	·299	Rough pasture, &c.
17	3·254	Parish road.
18	2·116	Wood.
19	7·819	Arable.
20	1·344	Wood.
21	·187	House, garden, &c.
22	·393	Rough pasture.
23	5·110	Black Water.
24	·173	Pasture.
25	·503	Houses, gardens, &c. (Milton).
26	1·097	Rough pasture, &c.
27	·353	Houses, gardens, &c.
28	·417	Arable.
29	·070	Rough pasture.
30	·030	Rough pasture.
31	·085	House and garden.
32	1·187	Rough pasture.
33	·113	Parish road.
34	·447	Rough pasture.
35	2·560	Arable.
36	3·764	Arable.
37	2·799	Rough pasture.
	689·664	*Carried forward.*

No. on Plan.	Area in Acres.	Remarks.
	689·664	*Brought forward.*
38	2·589	Arable.
39	·635	Rough pasture.
40	·602	Rough pasture.
	693·490	

RECAPITULATION.

684·526	Land.
3·367	Public roads.
5·597	Water.
693·490	Area of the Parish of Caputh (Detached, No. 4), in the County of Perth.

PARISH OF CAPUTH
(Detached, No. 5),
In the County of Forfar.
(Published with the plans of the Parish of Kinnettles).

No. on Plan.	Area in Acres.	Remarks.
1	·226	Public road.
2	2·264	Arable and slope.
3	·955	Arable.
4	·973	Kerbit Water (part of).
5	8·744	Arable.
6	5·960	Arable.
7	14·120	Arable.
8	9·130	Arable, road, &c.
9	24·321	Arable, slope, road, &c.
10	7·540	Arable, half of drain, &c.
11	·431	Homestead, garden, &c. (Kirkhill).
12	8·491	Arable and road.
13	5·037	Arable and footpath.
14	5·778	Arable and footpath.
15	10·307	Arable and road.
16	·797	Homestead, gardens, &c. (Mains of Fofarty).
17	·205	Occupation road.
18	·532	Pasture.
19	10·130	Arable and road.
	115·941	*Carried forward.*

No. on Plan.	Area in Acres.	Remarks.
	115·941	*Brought forward.*
20	11·903	Arable.
21	8·321	Arable.
22	9·089	Arable and trees.
23	6·482	Arable and half of drain.
24	10·895	Arable and half of drains.
25	22·409	Arable and half of drain.
26	·030	Arable.
27	18·087	Arable.
28	·193	Arable.
29	·513	Houses, gardens, &c. (Easter Foffarty).
30	·111	Pasture.
31	·701	House, garden, &c. (Wester Foffarty, part of).
32	·207	Occupation road.
33	·422	Homestead, garden, &c. (Wester Foffarty, part of).
34	·170	Pasture.
35	10·029	Arable.
36	·847	Public road.
37	20·383	Arable and road.
38	11·197	Arable and road.
39	4·410	Arable and road.
40	·126	Arable.
41	4·936	Arable, road, &c.
42	9·241	Arable.
43	16·273	Rough pasture.
	282·916	

RECAPITULATION.

280·870	Land.
1·073	Public roads.
·973	Water.
282·916	Area of the Parish of Caputh (Detached, No. 5), in the County of Forfar.

PARISH OF CAPUTH
(Detached, No. 6).
Adjoining and published with the plans of the Parish of Kinloch.

No. on Plan.	Area in Acres.	Remarks.
1	4·231	Wood.
2	6·151	Wood.
3	3·482	Arable.
4	22·289	Rough pasture.
5	6·694	Arable.
6	1·655	Wood.
7	·041	Wood.
8	60·171	Wood.
9	9·608	Arable.
10	·161	Public road.
11	13·399	Arable.
12	·158	Occupation road.
13	·267	Arable.
14	8·751	Arable.
15	18·032	Arable.
16	·357	Pasture.
17	·161	Houses and garden (Forehill).
18	15·613	Arable.
19	2·071	Wood.
20	·495	Arable.
21	·279	Arable.
22	·157	Wood.
23	9·323	Rough pasture.
23a	·238	House, garden, &c. (Cairns).
24	·332	Arable.
25	4·464	Arable.
26	3·316	Wood.
27	12·136	Wood.
28	16·359	Wood.
29	1·160	Occupation road.
30	22·486	Arable.
31	1·323	Wood.
32	·442	Wood.
33	1·604	Houses, gardens, &c. (Easter Logie).
34	·577	Rough pasture.
35	·240	Pasture.
36	1·174	Houses, gardens, &c. (Wester Logie).
37	·893	Arable.
38	13·824	Arable.
39	12·769	Arable.
	276·883	*Carried forward.*

No. on Plan.	Area in Acres.	Remarks.
	276·883	*Brought forward.*
40	2·824	Arable.
41	9·628	Arable.
42	·304	Occupation road.
43	3·035	Arable.
44	1·069	Houses, gardens, &c. (Meadows).
45	26·752	Arable.
46	21·856	Arable, &c.
47	·482	Arable.
48	·635	House, garden, &c.
49	·538	Arable.
50	·179	House, garden, &c. (Chapleton).
51	16·488	Arable.
52	12·625	Arable.
53	·507	Occupation road.
54	5·008	Arable.
55	·834	Wood.
56	18·230	Arable.
57	·920	Occupation road.
58	11·060	Arable.
59	3·872	Arable.
60	·457	Pasture.
	414·186	

RECAPITULATION.

414·025	Land.
·161	Public road.
414·186	Area of the Parish of Caputh (Detached, No. 6), in the County of Perth.

PARISH OF CAPUTH
(Detached, No. 7).
Adjoining and published with the plans of the Parish of Kinloch.

No. on Plan.	Area in Acres.	Remarks.
1	3·957	Rough pasture and whins.
2	14·234	Arable.
3	1·448	Lornty Burn (half of).
4	·237	Pasture and whins.
5	·191	Rough pasture, &c. (island).
	20·067	*Carried forward.*

No. on Plan.	Area in Acres.	Remarks.
	20·067	*Brought forward.*
6	14·642	Arable.
7	15·211	Arable.
8	15·830	Arable.
9	·698	Stackyard.
10	·200	Dam.
11	·778	Offices, &c.
12	2·251	Pasture.
13	2·290	Rough pasture, &c.
14	17·565	Arable.
15	17·831	Arable.
16	48·510	Arable, &c.
17	·124	House and garden.
18	27·238	Arable.
19	21·842	Arable.
20	7·396	Wood.
21	1·773	Parish road.
22	35·533	Arable.
23	19·828	Arable.
24	·777	Arable.
25	·379	Arable.
26	·577	Houses, &c. (West Gormack).
27	·324	Wood.
28	·607	Wood.
29	·180	Rough pasture, &c.
30	37·807	Arable.
	310·258	

RECAPITULATION.

306·837	Land.
1·773	Public roads.
1·648	Water.
310·258	Area of the Parish of Caputh (Detached, No. 7), in the County of Perth.

GENERAL RECAPITULATION.

18136·868	Parish of Caputh, exclusive of the detached portions, in the County of Perth.
·016	Parish of Caputh (Detached, No. 1), in the County of Perth.
285·151	Parish of Caputh (Detached, No. 2), in the County of Forfar.
237·326	Parish of Caputh (Detached, No. 3), in the County of Perth.
693·490	Parish of Caputh (Detached, No. 4), in the County of Perth.
282·916	Parish of Caputh (Detached, No. 5), in the County of Forfar.
414·186	Parish of Caputh (Detached, No. 6), in the County of Perth.
310·258	Parish of Caputh (Detached, No. 7), in the County of Perth.
20360·211	Area of the Parish of Caputh, including seven detached portions.

RECAPITULATION FOR THE COUNTY OF PERTH.

18812·711	Land.
109·304	Public roads.
870·129	Water.
19792·144	Area of the parts of the Parish of Caputh in the County of Perth.

RECAPITULATION FOR THE COUNTY OF FORFAR.

561·527	Land.
2·177	Public roads.
1·404	Water.
2·959	Railways.
568·067	Area of Caputh (Detached, Nos. 2 and 5), in the County of Forfar.

RECAPITULATION FOR THE WHOLE OF THIS BOOK.

19374·238	Land.
111·481	Public roads.
871·533	Water.
2·959	Railways.
20360·211	Area of the Parish of Caputh, including the seven detached portions, in the Counties of Perth and Forfar.

INDEX TO PLACES

IN THE

PARISH OF CAPUTH.

COUNTY OF PERTH.

Name of Place.	No. of Sheet.		Descriptive Remarks.
	6-inch scale.	25·344-inch scale.	
Bank	LI.	15	A small farmsteading.
Blackhaugh	LXII.	12	A large farmsteading.
Blackhillock	"	"	Two dwelling houses.
Blackhill	"	3	A farmsteading and three cottages.
Blinkbonnie	"	16	A dwelling house.
Bloody Inches	LXXIV.	2	
Boatlands	LXII.	16	A farmsteading.
Boat of Caputh	"	"	A cottage.
Braecock	"	16	A farmsteading.
Bridge of Isla	LXXIV.	3	
Butterston	LI.	15	A small village.
Butterston House	"	"	
Conlan Hill	"	10	
Cairn	LXII.	12	
Cairn (remains of)	"	7	
Caputh	"	16	A village.
Caputh Ferry	"	"	
Caputh Hill	"	11, 12, 15, and 16	
Calley Loch	"	1	
Cardney House	"	2	
Cleaven Dike	LXIII.	11	
Cloven Stone	LI.	14	
Cottertown	LXIII.	2	A farmsteading.
Craigie	"	1 and 5	A farmsteading and cothouses.
Craigintaggart	LXII.	3	Four cottages.
Craig More	LI.	14	
Craigneran	"	15	A neat villa.
Craig of Stenton	LXII.	11	A small farmsteading.
Craig of Stenton	"	"	A hill.
Craig Tronach	"	14	A hill.
Craig Wood	"	5	
Craw Law	LXIII.	15	
Cromwell	LI.	14	A large hill.
Culthill	LXII.	12	A small hamlet.
Dalbeathie	"	14 and 15	Two groups of cothouses.
Dalbeathie Cottage	"	10	A farmsteading.

Name of Place.	No. of Sheet.		Descriptive Remarks.
	6-inch scale.	25·344-inch scale.	
Damend - - -	LXII.	12	A farmsteading.
Delinie Loch - -	LXIII.	13	
Delvine - - -	"	"	A mansion.
Dovehill - - -	LXII.	16	A dwelling house.
Dronan Loch - - -	"	12	
Druidical Temple (remains of)	"	7	
Drumbouie Cottages -	"	1	
Drumbouie Wood - -	"	1	
Drumbeltie - - -	LXIII.	10	An old farmsteading.
Drumellie - - -	"	2	A farmsteading.
Drum of Kincairney -	LXII.	3	A farmsteading.
Dungarthill - - -	"	11	A farmsteading.
Dungarthill Cottage -	"	10	
Dunkeld (part of) - -	"	5	A market town.
Dunkeld Bridge - -	"	"	
Dunkeld Lodge - -	"	"	
Easter Caputh - -	LXIII.	13	A large farmsteading.
Easter Claypots - -	LXII.	16	A farmsteading.
Easter Drumatherty -	LXIII.	9	A large farmsteading.
East Cult - - -	LXII.	7	A farmsteading.
Eastwood Cottage - -	"	10	
Forebrae - - -	LI.	15	A small cottage.
Forehill - - -	LXII.	12	A large farmsteading.
Fordie - - -	"	8	An old farmsteading, &c.
Fordie Hill - - -	"	7, 8, 11 and 12	
Fungarth - - -	"	6	Two farmsteadings, &c.
Gourdie House - -	LXIII.	5	
Glack Saw Mill - -	LI.	13	
Glendelvine - - -	LXII.	12	A mansion.
Glendelvine Cottage -	"	"	
Greenhead of Fungarth -	"	6	A farmsteading.
Hallhole - - -	LXIII.	16	A farmsteading.
Hatton - - -	LXII.	1	A large dwelling house.
Haughend - - -	"	6	A farmsteading.
Heraldhill - - -	LXIII.	16	A farmsteading.
Herald Hill - - -	"	"	
Highlandman's Haugh -	LXII.	5	
Hillhead House - -	"	5	
Hillocks of Gourdie - -	LXIII.	5	A farmsteading.
Hill of Gourdie - -	"	"	
Hooker's Point - -	"	13	
Inchtuthill - - -	"	"	Formerly a farmsteading.
Inchtuthill - - -	"	"	A district.
Kemp's Hold - -	LXII.	11	The remains of an ancient fort.
Kincairney House - -	"	4	
Kincairney Moss - -	"	4 and 8	
Kinclaven Ferry - -	LXXIV.	3	
Knock Edin - -	LXII.	11 and 15	
Knowehead - - -	LI.	14	A farmsteading.
Letter - - -	LXII.	2	A farmsteading.
Limestonebank - -	"	8	A farmsteading.

Name of Place.	No. of Sheet. 6-inch scale.	No. of Sheet. 25·344-inch scale.	Descriptive Remarks.
Linn of Stenton	LXII.	11	A small cottage.
Little Fardle	LXIII.	10	A farmsteadiug.
Littleour	,,	11	A farmsteading.
Logiebrae	,,	5	A farmsteading.
Locholly	LXII.	12	A large farmsteading.
Loch of Butterston	,,	2	
Loch of Craiglush	,,	,,	
Loch of Clunie	LXIII.	1	
Loch of Drumellie	,,	2	
Loch of Lows	LXII.	2	
Lows	,,	,,	A farmsteading.
Lows Cottage	,,	3	
Macmaridge	,,	10	A small farmsteading.
Mains of Fordie	,,	12	A large farmsteading.
Mains of Ruffel	,,	,,	A large farmsteading.
Meikleour	LXIII.	15	A small village.
Meikle Fardle	,,	10	A farmsteading.
Meikleour House	,,	14	
Middle Cardney	LI.	14	A large farmsteading.
Middleton	LXII.	16	A row of tenements.
Mill of Muckly	,,	11	A farmsteading.
Mill of Stenton	,,	,,	
Mueklarie	,,	7	An old farmsteading.
Muckly	,,	11	A large farmsteading.
Muirale House	LXIII.	15	
Muirhead of Kineairney	LXII.	4	Three dwelling houses.
Murthly Ferry	,,	15	
Mute Hill	,,	16	
Nether Aird	LXIII.	13	A large farmsteading.
Nether Kiucairney	LXII.	3	A few scattered dwelling houses.
Nether Cardney	L.	14	A farmsteading.
Newtyle	LXII.	10	A large farmsteading.
Newtyle Cottage	,,	,,	
Newtyle Hill	,,	6, 7, & 10	
Newtyle Quarries	,,	10	Several slate quarries.
Ninewells	,,	7	A large farmsteading.
North Wood	LXIII.	11	
Old Lodge	LXXIV.	3	
Over Cardney	LI.	14	A farmsteading.
Pleahillock	LXIII.	4	A dwelling house.
Prætorium	,,	16	
Pulney Loch	LXII.	5	
Redoubt (remains of)	LXIII.	13	
Riechip	LI.	11	A villa.
River Isla	LXIII.	16	
River Tay	LXII.	5	
Roman Camp	LXIII.	13	
Snaigow	LXII.	7	Three cottages and a smithy.
Snaigow House	,,	8	
South Wood	LXIII.	15	
Spittalfield	LXII.	12	A small village.

Name of Place.	No. of Sheet.		Descriptive Remarks.
	6-inch scale.	25·344-inch scale.	
Standing Stones - -	LXII.	10	
Standing Stone (Sepulchral)	"	5	
Stenton - - -	"	11	A mansion.
Stormont - - -	"	7	A district.
Stralochy - - -	"	12	A large farmsteading.
Strath Tay - - -	"	10	
Sunny Brae - -	"	5	
Swallow Haugh - -	LXIII.	13	
Tayfarm - - -	"	10	A farmsteading.
The Inch - - -	"	13	A portion of pasture land.
The Inch - - -	"	10	An island.
Thornton - - -	"	11	A small farmsteading.
Tronach - - -	"	14	A farmsteading.
Tumulus - - -	"	13	
Tumulus - - -	"	"	
Tumulus (Black Hill) -	"	15	
Tumuli - - -	"	13	
Upper Kincairney - -	LXII.	4	A farmsteading.
Wester Caputh - -	"	16	A small farmsteading.
Wester Claypots - -	"	"	A large farmsteading.
West Cult - - -	"	7	A farmsteading.
Wester Drumatherty -	LXIII.	9	A large farmsteading.
Westhaugh - - -	"	14	A farmsteading.
Whinniepark - -	LXII.	10	An old farmsteading.
Whins of Fordie - -	"	11	A farmsteading.

LONDON:
Printed by George E. Eyre and William Spottiswoode,
Printers to the Queen's most Excellent Majesty.
For Her Majesty's Stationery Office.

ORDNANCE SURVEY OF SCOTLAND.

BOOK OF REFERENCE TO THE PLAN

OF THE

PARISH OF CARDROSS,

IN THE

COUNTY OF DUMBARTON,

CONTAINING 11536·487 ACRES.

COLONEL SIR HENRY JAMES, R.E., F.R.S., F.G.S., &c.,

SUPERINTENDENT OF THE ORDNANCE SURVEY.

PRINTED AT THE ORDNANCE SURVEY OFFICE, SOUTHAMPTON.

1861.

Price Two Shillings and Sixpence.

length on
s very ap-
·0018 inch

he area of

en in this

braced are

ten thus—

each sheet
s therefore
Numerals
ans.

ns on the

..... W

..... T

..... T

Saxon

Subsequent

itials:—

... *C. F.*
... *T. C.*
... *C. W.*
... *Def.*
... *T. S.*

d to shew

EXPLANATORY REMARKS.

The Scale of the Parish Plans is the 1-2500th of the actual length on the ground, and is equal to 25·344 inches to a mile, which is very approximately equal to one square inch to one acre, the square of 1·0018 inch being equal to one acre.

The length of each sheet is $1\frac{1}{2}$ miles, and the width 1 mile, the area of each sheet is therefore 960 acres.

Each enclosure has a reference number to the area which is given in this Book.

The Braces ($\int$) on the plans are to indicate that the spaces so braced are included under the same reference number.

The Altitudes in feet above the Mean Level of the Sea are written thus—31·4.

The Scale of the Plans of the County is 6 inches to a mile, and each sheet contains the same area as 16 sheets of the Parish Plans. There is therefore a double reference number to each sheet, as VI. 9., the Roman Numerals referring to the County Plans, the Arabic Figures to the Parish Plans.

The following are the characters employed on the Ordnance Plans on the Scales of 1-2500, and 6 inches to a mile:—

County Names	C	Hundreds or Wards	W
Parishes	P	Townships	T
Extra Parochial	E	Division of Townships	T

Antiquities ..... { ROMAN / Druidical or Saxon / Norman or Subsequent

The descriptions of the boundaries are shewn by the following initials:—

Centre of Stream	*C. S.*	Centre of Fence	*C. F.*
Centre of Road	*C. R.*	Top of Cop	*T. C.*
Side of Stream or Drain	*S. S.* or *S. D.*	Centre of Wall	*C. W.*
Root of Hedge	*R. H.*	Defaced	*Def.*
Face of Wall	*F. W.*	Track of Stream	*T. S.*

Undefined ..... *Und.*

Where a change occurs in the boundaries, the symbol [o—o] is used to shew the part at which the change takes place.

TABLE

FOR CONVERTING DECIMAL PARTS OF AN ACRE INTO ROODS AND PERCHES.

Perches.	0 Rood.	1 Rood.	2 Roods.	3 Roods.
0	0·000	0·250	0·500	0·750
1	0·006	0·256	0·506	0·756
2	0·012	0·262	0·512	0·762
3	0·019	0·269	0·519	0·769
4	0·025	0·275	0·525	0·775
5	0·031	0·281	0·531	0·781
6	0·037	0·287	0·537	0·787
7	0·044	0·294	0·544	0·794
8	0·050	0·300	0·550	0·800
9	0·056	0·306	0·556	0·806
10	0·062	0·312	0·562	0·812
11	0·069	0·319	0·569	0·819
12	0·075	0·325	0·575	0·825
13	0·081	0·331	0·581	0·831
14	0·087	0·337	0·587	0·837
15	0·094	0·344	0·594	0·844
16	0·100	0·350	0·600	0·850
17	0·106	0·356	0·606	0·856
18	0·112	0·362	0·612	0·862
19	0·119	0·369	0·619	0·869
20	0·125	0·375	0·625	0·875
21	0·131	0·381	0·631	0·881
22	0·137	0·387	0·637	0·887
23	0·144	0·394	0·644	0·894
24	0·150	0·400	0·650	0·900
25	0·156	0·406	0·656	0·906
26	0·162	0·412	0·662	0·912
27	0·169	0·419	0·669	0·919
28	0·175	0·425	0·675	0·925
29	0·181	0·431	0·681	0·931
30	0·187	0·437	0·687	0·937
31	0·194	0·444	0·694	0·944
32	0·200	0·450	0·700	0·950
33	0·206	0·456	0·706	0·956
34	0·212	0·462	0·712	0·962
35	0·219	0·469	0·719	0·969
36	0·225	0·475	0·725	0·975
37	0·231	0·481	0·731	0·981
38	0·237	0·487	0·737	0·987
39	0·244	0·494	0·744	0·994
40	0·250	0·500	0·750	1·000

N.B.—To convert Decimal Fractions of an Acre into Roods and Perches, multiply the decimal first by 4 and then by 40, preserving the same number of decimals in the product.

Example 1.

633·357 Acres.
4
1·428
40
A. R. P. 633 1 17 ..... 17·120

Example 2.

527·013 Acres.
4
·052
40
A. R. P. 527 0 2 ..... 2·080

PARISH OF CARDROSS,

IN THE

COUNTY OF DUMBARTON.

No. of Sheet.	No. on Plan.	Area in Acres.	Description.
XVII. 2.	1	9·998	Plantation & glen.
,,	2	13·496	Arable & road.
,,	3	·601	Brushwood, slope, & whins.
,,	4	4·044	Arable.
,,	5	236·625	Rough heathy pasture.
XVII. 6.	6	9·285	Arable, waste, & half of burn.
,,	7	·331	Plantation, slope, & part of burn.
,,	8	·242	Pasture, road, slope, & half of burn.
,,	9	·102	Plantation, slope, & part of burn.
,,	10	·894	Whins, slope, & part of burn.
,,	11	31·642	Arable.
,,	12	·104	Plantation, slope, & half of burn.
,,	13	1·756	Arable.
,,	14	3·610	Plantation, slope, & part of burn.
,,	15	5·487	Arable.
,,	16	1·016	Homestead, garden, &c. (Townhead)
,,	17	22·351	Arable & part of Drumfork Burn.
,,	18	1·191	Occupation road, &c.
,,	19	10·288	Arable.
,,	20	19·740	Arable & road.
,,	21	29·570	Arable, road, &c.
,,	22	·758	Garden.
,,	23	2·747	Ornamental ground, road, trees, &c
,,	24	·249	Homestead, &c. (Drumfork).
,,	25	·091	Plantation.
,,	26	20·430	Arable, trees, & part of burn.
,,	27	4·424	Pasture, trees, road, & half of burn.
,,	28	·702	Plantation, slope, & part of burn.
,,	29	1·378	Plantation & part of burn.
,,	30	·230	Pasture & part of Drumfork Burn.
,,	31	·645	Plantation.
,,	32	2·435	Plantation.
,,	33	4·466	Arable.
,,	34	4·447	Plantation.
,,	35	·055	Occupation road.
,,	36	22·400	Arable & trees.
,,	37	·621	Arable & ruin.
,,	38	·169	Whins.
,,	39	11·066	Arable.
,,	40	2·086	Occupation road.
		481·772	*Carried forward.*

No of Sheet.	No. on Plan.	Area in Acres.	Description.
		481·772	*Brought forward.*
XVII. 6.	41	9·732	Arable.
,,	42	10·849	Arable, road, & slope.
,,	43	·027	House.
,,	44	·111	Arable.
,,	45	5·105	Arable & road.
,,	46	·811	Old quarry.
,,	47	·021	House (Drumfork T.P.).
,,	48	1·059	Arable & part of Drumfork Burn.
,,	49	1·509	Arable & half of Drumfork Burn.
,,	50	·192	Homestead, &c. (Craigendoran).
,,	51	2·771	Arable.
,,	52	·231	Occupation road.
,,	53	·512	Homestead, garden, &c. (Drumfork)
,,	54	32·744	Arable, trees, & part of burn.
,,	55	4·383	Arable.
,,	56	·182	Plantation.
,,	57	11·413	Arable.
,,	58	19·067	Arable & trees.
,,	59	1·237	Homestead, &c. (Blairconnal).
,,	60	1·955	Occupation road.
,,	61	6·135	Arable.
,,	62	·318	Arable.
,,	63	8·941	Plantation, road, part of burn, &c.
,,	64	9·296	Plantation, road, part of burns, &c.
,,	65	35·804	Ornamental ground & trees.
,,	66	·211	House, road, &c.
,,	67	·169	Pasture.
,,	68	·699	Plantation & footpath.
,,	69	13·613	Arable, trees, & road.
,,	70	·064	Footpath.
,,	71	1·252	Ornamental ground, trees, road, &c
,,	72	·021	House.
,,	73	·356	House, &c. (Camis Eskan.)
,,	74	·804	Ornamental ground, road, &c.
,,	75	3·418	Ornamental ground & trees.
,,	76	7·170	Plantation, part of burn, &c.
,,	77	21·042	Ornamental ground, trees, &c.
,,	78	·599	Pasture, slope, & part of burn.
,,	79	·518	Sand & gravel.
,,	80	15·066	Arable.
,,	81	1·053	Arable.
,,	82	·096	Occupation road.
,,	83	·050	Lodge.
,,	84	·320	House & garden.
,,	85	·469	Arable.
,,	86	17·810	Ornamental ground, trees, &c.
,,	87	4·002	Ornamental ground & trees.
,,	88	·703	Sawmill, garden, &c.
,,	89	·356	Plantation.
,,	90	·329	Pond.
		736·367	*Carried forward.*

No. of Sheet.	No. on Plan.	Area in Acres.	Description.
		736·367	*Brought forward.*
XVII. 6.	91	1·159	Shrubbery & footpath.
,,	92	·883	Garden.
,,	93	·616	Ornamental ground, trees, &c.
XVII. 7.	94	14·728	Arable.
,,	95	8·567	Plantation.
,,	96	4·265	Arable.
,,	97	58·176	Plantation, road, part of burns, &c.
,,	98	27·967	Arable.
,,	99	667·893	Rough heathy pasture, &c.
,,	100	·140	Dam.
,,	101	1·132	Homestead, garden, &c.
,,	102	15·199	Arable & road.
,,	103	4·221	Arable & trees.
,,	104	12·822	Arable & trees.
,,	105	1·453	Arable.
,,	106	·098	House & sheepfold.
,,	107	5·617	Arable & trees.
,,	108	10·077	Plantation.
,,	109	82·795	Rough heathy pasture & rocks.
,,	110	·155	Plantation & half of burn.
,,	111	4·380	Ornamental ground, half of burn, &c
,,	112	5·934	Plantation, slope, & part of burn.
,,	113	4·402	Plantation & glen.
,,	114	1·973	Plantation & road.
,,	115	22·710	Arable & road.
,,	116	·180	Plantation.
,,	117	·575	Plantation.
,,	118	5·647	Plantation.
XVII. 10.	119	·200	Ferryhouse, house, garden, &c.
,,	120	·410	Public road.
,,	121	·248	Pasture.
,,	122	1·884	Pasture.
,,	123	·573	Sand & gravel.
,,	124	4·825	Arable.
,,	125	·581	Pasture, road, & part of burn.
,,	126	·271	Garden, &c.
,,	127	·222	Plantation.
,,	128	1·834	Garden.
,,	129	·252	Occupation road.
,,	130	12·844	Ornamental ground.
,,	131	·130	Embankment.
,,	132	·178	Tidal water.
,,	133	6·669	Arable.
,,	134	·145	Embankment.
,,	135	·704	Plantation.
,,	136	14·600	Ornamental ground & trees.
,,	137	·120	Plantation.
,,	138	11·210	Arable.
,,	139	·057	Lodge.
,,	140	11·788	Arable & road.
		1769·876	*Carried forward.*

No. of Sheet.	No. on Plan.	Area in Acres.	Description.
		1769·876	*Brought forward.*
XVII. 10.	141	1·409	Rough pasture & whins.
,,	142	8·090	Arable.
,,	143	·160	Plantation.
,,	144	·160	Plantation.
,,	145	21·251	Plantation, road, & slope.
,,	146	1·850	Arable & road.
,,	147	10·395	Arable.
,,	148	·663	Occupation road.
,,	149	23·345	Arable & trees.
,,	150	·466	Occupation road.
,,	151	·105	House & garden.
,,	152	6·636	Arable.
,,	153	·470	Cladoch, cottages, gardens, &c.
,,	154	6·817	Arable.
,,	155	8·040	Arable.
,,	156	·452	Pasture.
,,	157	3·613	Plantation.
,,	158	4·591	Pasture, road, & rocks.
,,	159	6·284	Arable.
,,	160	1·041	Plantation.
,,	161	1·075	Occupation road.
,,	162	7·749	Arable.
XVII. 11.	163	27·397	Plantation, road, part of burn, &c.
,,	164	·521	Whins & trees.
,,	165	3·013	Plantation.
,,	166	44·826	Arable & trees.
,,	167	50·548	Rough heathy pasture, &c.
,,	168	10·326	Arable & road.
,,	169	1·297	Plantation.
,,	170	1·933	Pasture.
,,	171	·359	Occupation road.
,,	172	7·612	Rough pasture & whins.
,,	173	·227	Homestead, &c. (Hill of Colgrain).
,,	174	5·963	Arable.
,,	175	21·588	Plantation.
,,	176	2·870	Rough pasture & whins.
,,	177	13·032	Arable.
,,	178	6·350	Arable.
,,	179	28·896	Plantation.
,,	180	23·957	Arable.
,,	181	·171	Lodge, garden, &c.
,,	182	3·843	Arable, rough pasture, & trees.
,,	183	·547	Pond.
,,	184	·160	Pasture & slope.
,,	185	6·214	Arable & trees.
,,	186	21·091	Arable.
,,	187	·283	Whins.
,,	188	12·225	Arable & trees.
,,	189	·219	House, ruin, &c.
,,	190	·498	Garden.
		2180·504	*Carried forward.*

No. of Sheet.	No. on Plan.	Area in Acres.	Description.
		2180·504	*Brought forward.*
XVII. 11.	191	·219	Plantation.
,,	192	2·849	Whins.
,,	193	8·416	Arable.
,,	194	14·235	Arable.
,,	195	36·064	Arable.
,,	196	1·274	Plantation.
,,	197	·254	Plantation.
,,	198	29·714	Arable & trees.
,,	199	·814	Plantation, slope, part of burn, &c.
,,	200	12·091	Plantation, rocks, part of burn, &c.
,,	201	·047	Lodge.
,,	202	·059	Plantation & half of burn.
,,	203	10·070	Arable.
,,	204	·006	Ornamental ground.
,,	205	·248	Plantation.
,,	206	·296	Plantation & road.
,,	207	·149	Plantation.
,,	208	11·829	Arable & road.
,,	209	·377	Plantation.
,,	210	11·375	Arable & road.
,,	211	17·339	Arable.
,,	212	·065	Occupation road.
,,	213	·948	Colgrain, homestead, garden, &c.
,,	214	1·143	Stackyard.
,,	215	·733	Houses, garden, &c.
,,	216	·132	Plantation.
,,	217	·717	Occupation road.
,,	218	13·484	Arable.
,,	219	4·207	Arable.
,,	220	13·158	Arable.
,,	221	·348	Plantation.
,,	222	20·236	Arable & trees.
,,	223	·069	Plantation.
,,	224	6·069	Plantation.
,,	225	19·538	Arable & trees.
,,	226	·096	Hillhouse, house & yard.
,,	227	31·273	Arable & part of Geilston Burn.
,,	228	2·590	Plantation & part of Geilston Burn
,,	229	14·756	Arable & part of Geilston Burn.
,,	230	9·425	Arable.
,,	231	6·564	Arable.
,,	232	8·482	Arable & road.
,,	233	3·603	Plantation.
,,	234	11·820	Arable.
,,	235	19·940	Arable.
,,	236	·578	Ornamental ground, trees, & road.
,,	237	12·319	Arable & trees.
,,	238	·113	House (Keppoch).
,,	239	4·140	Ornamental ground, trees, road, &c
,,	240	3·861	Ornamental ground & trees.
		2548·636	*Carried forward.*

No. of Sheet.	No. on Plan.	Area in Acres.	Description.
		2548·636	*Brought forward.*
XVII. 11.	241	1·135	Plantation.
,,	242	8·465	Arable & road.
,,	243	·809	Offices, &c.
,,	244	·291	Pasture & road.
,,	245	·049	Byre, house & yard.
,,	246	4·057	Plantation.
,,	247	7·308	Arable.
,,	248	3·686	Parish road.
,,	249	18·839	Arable.
,,	250	·183	House & garden.
,,	251	·130	Pool.
,,	252	1·669	Plantation & slope.
,,	253	1·168	Waste, smithy, & half of burn.
,,	254	9·860	Arable, quarry, half of burn, &c.
,,	255	·866	Plantation & slope.
,,	256	4·850	Arable & road.
,,	257	·392	Woody slope.
,,	258	·707	Pasture, slope, rocks, & whins.
,,	259	8·216	Arable.
,,	260	1·153	Pasture.
,,	261	·933	Plantation.
,,	262	15·793	Ornamental ground & trees.
,,	263	·279	Plantation.
,,	264	1·181	Ornamental ground, trees, & road.
,,	265	·978	Garden.
,,	266	·167	Garden.
,,	267	3·466	Arable.
,,	268	13·618	Plantation.
,,	269	13·803	Arable.
,,	270	·149	Dam.
,,	271	·450	Woody slope & road.
,,	272	8·460	Arable.
,,	273	14·351	Plantation, road, part of burn, &c.
,,	274	·110	Pasture.
,,	275	·670	Auchensail, homestead, garden, &c
,,	276	·114	Waste & road.
,,	277	·139	Pasture & road.
,,	278	2·165	Plantation & slope.
,,	279	18·703	Arable & slope.
XVII. 12.	280	5·342	Pasture
,,	281	8·629	Arable.
,,	282	6·495	Pasture.
,,	283	10·662	Arable.
,,	284	2·119	Arable.
,,	285	·125	Plantation.
,,	286	4·827	Arable.
,,	287	·270	Woodside, homestead & garden.
,,	288	8·158	Arable.
,,	289	·247	Meadow.
,,	290	·168	Whins, brushwood, & slope.
		2765·040	*Carried forward.*

No. of Sheet.	No. on Plan.	Area in Acres.	Description.
		2765·040	*Brought forward.*
XVII. 12.	291	7·560	Arable.
,,	292	·797	Occupation road.
,,	293	10·787	Arable.
,,	294	·478	Plantation, slope, & part of burn.
,,	295	11·272	Arable & road.
,,	296	25·259	Arable.
,,	297	77·920	Plantation & glen.
,,	298	10·700	Arable.
,,	299	11·696	Arable.
,,	300	6·954	Arable.
,,	301	·646	Cairniedrouth, homestead, &c.
,,	302	6·858	Arable & part of Kilmahew Burn.
,,	303	·819	Rough pasture, half of burn, &c.
,,	304	10·825	Plantation & part of burn.
,,	305	7·976	Arable.
,,	306	9·694	Arable, road, & old quarry.
,,	307	·449	Occupation road.
,,	308	·453	Homestead, &c. (Asker).
,,	309	·280	Pasture, slope, &c.
,,	310	·415	Plantation & slope.
,,	311	6·784	Arable & road.
,,	312	12·301	Plantation.
,,	313	16·806	Arable.
,,	314	8·064	Arable & road.
,,	315	·181	Plantation.
,,	316	·090	Plantation.
,,	317	16·819	Arable & part of Kilmahew Burn.
,,	318	·660	Arable.
,,	319	11·031	Arable & road.
XVII. 14.	320	3·908	Plantation.
,,	321	11·859	Arable.
,,	322	·238	House & garden.
,,	323	·601	Pasture.
,,	324	1·510	Plantation & road.
,,	325	8·356	Rough pasture & whins.
,,	326	1254·654	Foreshore of Firth of Clyde.
,,	327	17·807	Rough pasture & whins.
,,	328	13·381	Plantation, road, slope, rocks, &c.
,,	329	7·529	Ornamental ground.
,,	330	·276	Plantation & road.
,,	331	·082	House & footpath.
,,	332	5·339	Arable.
,,	333	1·150	Plantation.
,,	334	4·383	Pasture.
,,	335	5·834	Arable.
,,	336	2·264	Ornamental ground, trees, road, &c
,,	337	·353	Garden.
,,	338	·202	Occupation road.
,,	339	·239	Plantation.
,,	340	·091	Houses, &c.
		4379·670	*Carried forward.*

No of Sheet.	No. on Plan.	Area in Acres.	Description.
		4379·670	*Brought forward.*
XVII. 14.	341	·331	Pasture, road, & trees.
,,	342	·141	Plantation.
,,	343	·223	Plantation.
,,	344	5·088	Pasture.
,,	345	·272	Plantation.
,,	346	·329	Plantation.
,,	347	1·768	Ornamental ground & trees.
,,	348	2·048	Ornamental ground, trees, road, &c
,,	349	·064	Ardmore House.
,,	350	·601	Garden, &c.
,,	351	2·069	Plantation & road.
,,	352	1·567	Plantation.
,,	353	15·407	Pasture.
,,	354	·291	Plantation.
,,	355	·576	Garden.
,,	356	·730	Pasture & trees.
,,	357	·225	Offices.
,,	358	3·090	Ornamental ground.
,,	359	1·524	Plantation & road.
,,	360	2·996	Ornamental ground.
,,	361	·411	Occupation road.
,,	362	·438	Arable.
,,	363	·187	House & garden.
,,	364	·044	Occupation road.
,,	365	·341	Arable.
,,	366	12·256	Arable.
,,	367	14·179	Arable & trees.
,,	368	1·990	Pasture & road.
XVII. 15.	369	6·364	Arable.
,,	370	11·874	Arable.
,,	371	·038	Lodge.
,,	372	·741	Plantation, &c.
,,	373	·383	Plantation.
,,	374	·816	Plantation & road.
,,	375	·334	Garden.
,,	376	·130	Plantation & footpath.
,,	377	·058	Plantation.
,,	378	·479	Offices, garden, &c.
,,	379	·953	Ornamental ground, trees, & road.
,,	380	·112	House (Lyleston).
,,	381	·873	Garden.
,,	382	9·700	Plantation.
,,	383	7·793	Arable.
,,	384	·810	Plantation.
,,	385	·836	Occupation road.
,,	386	·100	Occupation road.
,,	387	·749	Drumhead, houses, garden, &c.
,,	388	5·073	Arable.
,,	389	7·269	Arable.
,,	390	·438	Trees & brushwood.
		4504·779	*Carried forward.*

No. of Sheet.	No. on Plan.	Area in Acres.	Description.
		4504·779	*Brought forward.*
XVII. 15.	391	6·350	Arable
,,	392	3·722	Arable.
,,	393	10·507	Arable.
,,	394	8·740	Arable.
,,	395	18·706	Ornamental ground & trees.
,,	396	1·964	Ornamental ground, trees, &c.
,,	397	·051	Plantation.
,,	398	·341	Plantation.
,,	399	·472	Knowhead, cottages & gardens.
,,	400	10·732	Arable.
,,	401	11·859	Arable.
,,	402	·905	Occupation road.
,,	403	·159	Occupation road.
,,	404	1·735	Plantation.
,,	405	7·147	Arable & road.
,,	406	10·515	Arable.
,,	407	11·230	Ornamental ground, trees, & road.
,,	408	·142	Houses, &c. (Drumhead).
,,	409	1·162	Garden.
,,	410	·531	Pasture & trees.
,,	411	·112	Plantation.
,,	412	9·620	Arable, trees, slope, & half of burn
,,	413	12·961	Arable.
,,	414	6·745	Arable.
,,	415	10·366	Arable.
,,	416	11·510	Plantation.
,,	417	2·616	Pasture.
,,	418	11·415	Arable.
,,	419	6·726	Arable.
,,	420	8·967	Arable.
,,	421	·742	Lyleston, homestead, garden, &c.
,,	422	5·328	Arable.
,,	423	10·090	Arable.
,,	424	4·339	Arable.
,,	425	17·081	Arable.
,,	426	4·371	Arable.
,,	427	·105	Raw, cottage & garden.
,,	428	1·624	Plantation.
,,	429	21·742	Arable & road.
,,	430	15·788	Arable.
,,	431	16·289	Arable & trees.
,,	432	2·136	Public road.
,,	433	·252	Plantation & part of Geilston Burn
,,	434	·635	Plantation, slope, & part of burn.
,,	435	11·376	Arable & half of Geilston Burn.
,,	436	4·832	Occupation road.
,,	437	14·457	Arable & half of Geilston Burn.
,,	438	7·072	Arable.
,,	439	11·264	Arable.
,,	440	8·466	Arable & road.
		4850·776	*Carried forward.*

No. of Sheet.	No. on Plan.	Area in Acres.	Description.
		4850·776	*Brought forward.*
XVII. 15.	441	4·923	Arable.
,,	442	20·066	Arable.
,,	443	·035	Lodge.
,,	444	2·087	Parish road.
,,	445	·440	Homestead (Ardmore).
,,	446	·018	House.
,,	447	3·696	Arable.
,,	448	10·202	Arable.
,,	449	11·807	Arable.
,,	450	·906	Plantation.
,,	451	·129	House & garden.
,,	452	·092	Plantation.
,,	453	·422	Occupation road.
,,	454	8·724	Arable & road.
,,	455	12·057	Arable.
,,	456	13·355	Arable & half of Geilston Burn.
,,	457	15·779	Arable & half of Geilston Burn.
,,	458	·784	Pasture, trees, & half of burn.
,,	459	7·350	Arable.
,,	460	1·179	Arable.
,,	461	1·828	Arable & road.
,,	462	·389	Kirkton Cottage, garden, &c.
,,	463	·596	Ruins (Chapel), burial ground, &c.
,,	464	·128	House, garden, &c.
,,	465	1·133	Arable & trees.
,,	466	·441	Occupation road.
,,	467	8·374	Arable & road.
,,	468	·258	Pasture.
,,	469	·068	Plantation.
,,	470	·496	Kirkton, homestead & garden.
,,	471	3·657	Arable.
,,	472	·540	Pasture.
,,	473	3·673	Arable.
,,	474	4·119	Arable & trees.
,,	475	3·821	Arable.
,,	476	2·342	Plantation.
,,	477	·287	Plantation & road.
,,	478	·250	Pasture.
,,	479	·190	Stackyard.
,,	480	·869	Garden, &c.
,,	481	·448	Garden, &c.
,,	482	·841	Occupation road & trees.
,,	483	·966	Arable & trees.
,,	484	·579	Offices, garden, &c.
,,	485	·107	Plantation.
,,	486	3·284	Ornamental ground, trees, road, &c
,,	487	·059	House (Ardardan).
,,	488	15·357	Ornamental ground & trees.
,,	489	·371	Plantation.
,,	490	·887	Mollandow, homestead, garden, &c
		5021·185	*Carried forward.*

No. of Sheet.	No. on Plan.	Area in Acres.	Description.
		5021·185	*Brought forward.*
XVII. 15.	491	15·475	Arable.
,,	492	4·118	Plantation, part of burn, &c.
,,	493	·199	Pasture, trees, & half of burn.
,,	494	6·584	Arable & half of Geilston Burn.
,,	495	2·495	Arable & half of Geilston Burn.
,,	496	1·741	Arable.
,,	497	·660	Arable.
,,	498	·430	Quarry & road.
,,	499	8·042	Arable & old quarry.
,,	500	·674	Occupation road.
,,	501	17·491	Arable & trees.
,,	502	6·139	Arable.
,,	503	5·702	Arable.
,,	504	·300	Pasture.
,,	505	·101	Plantation.
,,	506	6·103	Arable.
,,	507	·059	Plantation.
,,	508	·118	Plantation.
,,	509	7·252	Arable.
,,	510	12·983	Arable.
,,	511	·198	Plantation.
,,	512	·803	Garden, ornamental ground, &c.
,,	513	·198	Plantation.
,,	514	·393	Brooks, houses, road, &c.
,,	515	·446	Plantation, road, & slope.
,,	516	1·538	Ornamental ground.
,,	517	·306	Plantation.
,,	518	1·104	Public road.
,,	519	·129	House & garden.
,,	520	·766	Ballymeanoch, homestead, &c.
,,	521	·195	Blartimore, cottages & garden.
,,	522	18·232	Arable.
,,	523	11·830	Ornamental ground.
,,	524	1·689	Garden.
,,	525	1·754	Ornamental ground, trees, road, &c
,,	526	·295	Offices, &c.
,,	527	·982	Plantation & road.
,,	528	·920	Avenue.
,,	529	6·714	Ornamental ground & trees.
,,	530	·459	Plantation.
,,	531	·403	Plantation.
,,	532	·010	House.
,,	533	·324	Dam.
,,	534	·197	House, &c. (Geilston).
,,	535	1·296	Garden, &c.
,,	536	·221	Ornamental ground, trees, &c.
,,	537	·291	Houses, garden, & half of burn.
,,	538	·814	Pasture, part of Geilston Burn, &c.
,,	539	·537	Arable & half of Geilston Burn.
,,	540	·690	Ornamental ground, trees, &c.
		5171·585	*Carried forward*

No. of Sheet.	No. on Plan.	Area in Acres.	Description.
		5171·585	*Brought forward.*
XVII. 15.	541	3·380	Plantation, slope, part of burn, &c.
,,	542	1·773	Pasture, trees, half of burn, &c.
,,	543	·121	Kilmahew Mill (Corn).
,,	544	·199	Old Quarry.
,,	545	14·282	Arable.
,,	546	8·376	Arable.
,,	547	·283	Stackyard & dam.
,,	548	·368	Homestead, &c. (Barrs).
,,	549	·505	Garden, ornamental ground, &c.
,,	550	·434	Occupation road, trees, &c.
,,	551	11·336	Arable.
,,	552	4·406	Arable.
,,	553	4·232	Plantation.
,,	554	10·232	Arable.
,,	555	8·304	Arable.
,,	556	·784	Arable.
,,	557	1·215	Houses, gardens, &c. } Village of Geilston.
,,	558	·528	Houses, gardens, &c. } Village of Geilston.
,,	559	·198	House, garden, &c. } Village of Geilston.
,,	560	6·861	Arable & trees.
,,	561	8·278	Arable.
XVII. 16.	562	3·419	Rough pasture & whins.
,,	563	17·072	Arable.
,,	564	5·180	Arable, half of burn, &c.
,,	565	·750	Woody slope & part of burn.
,,	566	·223	Pasture, slope, & part of burn.
,,	567	7·162	Arable.
,,	568	18·320	Arable & road.
,,	569	21·967	Arable.
,,	570	·059	Occupation road.
,,	571	11·878	Arable, &c.
,,	572	13·215	Arable.
,,	573	·170	Old quarry.
,,	574	7·851	Arable.
,,	575	8·859	Arable & part of quarry.
,,	576	·169	Whins & slope.
,,	577	4·291	Arable.
,,	578	·605	Pasture & part of Kilmahew Burn.
,,	579	·767	Plantation, slope, & part of burn.
,,	580	·790	Pasture, slope, & part of burn.
,,	581	7·093	Arable.
,,	582	·136	Pasture & half of Kilmahew Burn.
,,	583	7·810	Arable & half of Kilmahew Burn.
,,	584	6·639	Arable.
,,	585	4·389	Arable.
,,	586	·531	Occupation road.
,,	587	8·175	Arable.
,,	588	1·316	Plantation.
,,	589	7·343	Arable & road.
,,	590	·484	Homestead, garden, &c.
		5424·343	*Carried forward.*

No. of Sheet.	No. on Plan.	Area in Acres.	Description.
		5424·343	*Brought forward.*
XVII. 16.	591	·813	Plantation.
,,	592	4·497	Arable.
,,	593	1·129	Plantation.
,,	594	14·186	Arable.
,,	595	10·291	Arable.
,,	596	23·605	Arable.
,,	597	7·373	Plantation & slope.
,,	598	16·078	Arable.
,,	599	7·651	Arable.
,,	600	11·691	Arable.
,,	601	5·352	Arable.
,,	602	·238	Plantation.
,,	603	7·233	Occupation road.
,,	604	·551	Homestead, garden, &c.
,,	605	·369	Plantation.
,,	606	4·893	Arable, half of burn, & road.
,,	607	·319	Plantation, slope, & part of burn.
,,	608	·269	House & garden.
,,	609	·300	Pasture, road, slope, & part of burn
,,	610	2·795	Arable.
,,	611	·024	House.
,,	612	1·981	Plantation, slope, & part of burn.
,,	613	8·561	Arable.
,,	614	15·713	Arable.
,,	615	·604	Homestead, garden, &c.
,,	616	2·144	Occupation road.
,,	617	11·805	Arable.
,,	618	·689	Occupation road.
,,	619	8·444	Arable.
,,	620	·623	Plantation.
,,	621	10·706	Arable.
,,	622	3·174	Plantation.
,,	623	8·494	Arable.
,,	624	10·650	Arable.
,,	625	10·188	Arable.
,,	626	·678	Plantation.
,,	627	1·932	Plantation.
,,	628	8·078	Parish road.
,,	629	7·221	Arable.
,,	630	·694	Plantation.
,,	631	4·506	Arable.
,,	632	9·660	Arable.
,,	633	11·529	Arable, trees, & ruins.
,,	634	8·035	Arable.
,,	635	8·381	Arable.
,,	636	·666	Occupation road.
,,	637	27·217	Arable & road.
,,	638	25·709	Plantation, parts of burns, &c.
,,	639	8·956	Arable.
,,	640	8·831	Arable.
		5769·869	*Carried forward.*

No. of Sheet.	No. on Plan.	Area in Acres.	Description.
		5769·869	*Brought forward.*
XVII. 16.	641	10·138	Arable.
,,	642	9·814	Arable.
,,	643	9·000	Plantation, slope, & part of burn.
,,	644	1·672	Plantation & slope.
,,	645	1·899	Plantation.
,,	646	8·801	Plantation & part of burn.
,,	647	1·050	Plantation & road.
,,	648	3·370	Plantation & rocks.
,,	649	15·006	Arable & road.
,,	650	8·229	Plantation.
,,	651	8·223	Arable.
,,	652	5·834	Arable.
,,	653	5·792	Arable.
,,	654	·127	Plantation.
,,	655	5·095	Arable.
,,	656	9·692	Arable.
,,	657	4·509	Arable.
,,	658	3·163	Arable.
,,	659	3·070	Arable.
,,	660	2·960	Arable.
,,	661	3·596	Arable, trees, half burn, &c.
,,	662	·179	Pasture & half of Kilmahew Burn.
,,	663	·301	Plantation & part of burn.
,,	664	2·664	Arable.
,,	665	·227	Homestead, garden, &c.
,,	666	1·800	Arable, trees, & road.
,,	667	4·083	Arable.
,,	668	2·797	Arable.
,,	669	·222	Plantation, slope, & half of burn.
,,	670	1·544	Plantation, road, part of burn, &c.
,,	671	5·945	Plantation, glen, & part of burn.
,,	672	22·743	Arable.
,,	673	14·975	Arable.
,,	674	13·252	Arable.
,,	675	17·552	Arable.
,,	676	1·092	Plantation.
,,	677	58·005	Plantation & road.
,,	678	4·159	Plantation & road.
,,	679	7·611	Arable.
,,	680	1·598	Arable & road.
,,	681	7·734	Arable & trees.
,,	682	3·934	Arable & road.
,,	683	·109	Homestead, &c. (Ladeside)
,,	684	12·175	Arable.
,,	685	9·206	Arable.
,,	686	15·631	Arable.
,,	687	16·807	Rough heathy pasture & whins.
XVIII. 13.	688	290·544	Rough heathy pasture, rocks, &c.
,,	689	15·865	Arable & part of burn.
,,	690	5·415	Plantation, slope, & half of burn.
		6429·078	*Carried forward.*

No. of Sheet.	No. on Plan.	Area in Acres.	Description.
		6429·078	*Brought forward.*
XVIII. 13.	691	16·830	Arable.
,,	692	10·009	Arable.
,,	693	12·628	Arable.
,,	694	1·717	Quarry, half of burn, &c.
,,	695	·397	Plantation, slope, & half of burn.
,,	696	1·523	Arable & road.
,,	697	·051	House, &c.
,,	698	·240	House, garden, &c.
,,	699	·594	Church (Free), &c.
,,	700	2·502	Arable.
,,	701	·111	Millburn House, &c.
,,	702	·796	Ornamental ground, trees, &c.
,,	703	16·012	Ornamental ground, trees, &c.
,,	704	·366	Garden.
,,	705	·205	Garden, &c.
,,	706	·681	Ornamental ground, trees, &c.
,,	707	1·036	Arable.
,,	708	1·230	Arable.
,,	709	·423	Carman, homestead, garden, &c.
,,	710	9·846	Pasture & road.
,,	711	10·001	Reservoir.
,,	712	17·572	Arable.
,,	713	6·987	Whins, rocks, & road.
,,	714	·157	Pool.
,,	715	2·487	Arable.
,,	716	·221	Waste & slope.
,,	717	·272	Waste ground.
,,	718	·095	Plantation & footroad.
,,	719	·129	Pasture.
,,	720	·510	Homestead, garden, &c.
,,	721	11·086	Arable.
,,	722	·739	Manse, garden, &c.
,,	723	5·795	Arable.
,,	724	2·753	Arable & trees.
,,	725	·734	Arable & slope.
,,	726	·338	Cottage, garden, trees, &c.
,,	727	4·701	Arable & slope.
,,	728	1·190	Houses, gardens, &c.
,,	729	·100	Occupation road.
,,	730	·047	Lodge.
,,	731	·533	Avenue.
,,	732	2·326	Ornamental ground, trees, &c.
,,	733	2·730	Ornamental ground & trees.
,,	734	·250	Public road.
,,	735	3·083	Public road.
,,	736	10·469	Rough heathy pasture.
,,	737	·331	Rough heathy pasture.
,,	738	54·043	Rough heathy pasture & whins.
,,	739	·768	Brushwood & slope.
,,	740	·469	Whins.
		6647·191	*Carried forward.*

No. of Sheet.	No. on Plan.	Area in Acres.	Description.
		6647·191	*Brought forward.*
XVIII. 13.	741	11·157	Arable.
,,	742	8·053	Arable.
,,	743	·560	Pasture, slope, & trees.
,,	744	8·966	Arable.
,,	745	·576	Occupation road & whins.
,,	746	10·315	Plantation.
,,	747	·052	Waste ground.
,,	748	6·554	Arable.
,,	749	·140	Old quarry & whins.
,,	750	5·720	Arable.
,,	751	3·938	Arable.
,,	752	·628	Manse, ornamental ground, &c.
,,	753	1·417	Houses, gardens, &c.
,,	754	2·347	Houses, gardens, &c.
,,	755	2·099	Houses, gardens, &c.
,,	756	·263	Public road.
,,	757	1·692	Houses, gardens, &c.
,,	758	·463	Public road.
,,	759	2·595	Houses, gardens, &c.
,,	760	·826	Public road.
,,	761	2·960	Houses, gardens, &c.
,,	762	2·259	Houses, gardens, &c.
,,	763	·099	Railway station & garden.
,,	764	·220	Public road.
,,	765	·497	Houses, gardens, &c.
,,	766	·400	Pasture.
,,	767	·530	Yard, &c.
,,	768	·289	Houses, gardens, &c.
,,	769	2·460	Houses, gardens, &c.
,,	770	·985	Houses, gardens, &c.
,,	771	·141	Arable
,,	772	·339	Arable & road.
,,	773	·279	Houses, gardens, &c.
,,	774	·030	Footpath.
,,	775	2·507	Occupation road, slope, &c.
,,	776	6·483	River Leven (half of).
,,	777	2·585	Houses, gardens, &c.
,,	778	33·834	Rough heathy pasture & whins.
,,	779	13·986	Rough heathy pasture & whins.
,,	780	15·114	Rough heathy pasture, slope, &c.
,,	781	6·115	Rough heathy pasture.
,,	782	9·951	Arable.
,,	783	8·273	Arable.
,,	784	11·059	Arable.
,,	785	13·029	Arable.
,,	786	·856	Homestead, garden, &c.
,,	787	10·087	Arable.
,,	788	33·804	Plantation & old quarry.
,,	789	13·430	Arable & slope.
,,	790	6·451	Arable.
		6914·604	*Carried forward.*

No. of Sheet.	No. on Plan.	Area in Acres.	Description.
		6914·604	*Brought forward.*
XVIII. 13.	791	·488	Occupation road.
,,	792	·297	Garden.
,,	793	·603	Cottage, ornamental ground, &c.
,,	794	·629	Woody slope & footpath.
,,	795	·909	Lade.
,,	796	·172	Houses, pasture, slope, & trees.
,,	797	·180	Ornamental ground & trees.
,,	798	·902	Garden, &c.
,,	799	·210	Offices, &c.
,,	800	1·570	Ornamental ground, trees, road, &c
,,	801	·061	Dalquhurn House.
,,	802	·082	Houses, &c.
,,	803	·009	Drying green (part of).
,,	804	10·198	Bleaching ground, trees, &c.
XXI. 3.	805	·401	Pasture.
,,	806	·220	Cottage & garden.
,,	807	9·263	Arable & slope.
,,	808	·678	Geilston, homestead, garden, &c.
,,	809	2·095	Arable & trees.
,,	810	8·799	Arable.
,,	811	·990	Plantation.
,,	812	3·536	Arable.
,,	813	25·434	Turnpike road.
,,	814	7·845	Arable.
,,	815	·467	Garden.
,,	816	·850	Garden.
,,	817	9·273	Arable.
,,	818	·259	Plantation.
,,	819	7·939	Arable.
,,	820	7·845	Arable, &c.
,,	821	7·777	Arable.
,,	822	1·391	Plantation & slope.
,,	823	15·380	Arable.
,,	824	41·329	Railway (part of).
,,	825	·477	Rosebank Cottage, garden, &c.
,,	826	1·827	Public road.
,,	827	2·152	Arable.
,,	828	5·545	Arable.
,,	829	5·690	Arable.
,,	830	4·689	Plantation, slope, & part of burn.
,,	831	1·216	Arable.
,,	832	·787	Plantation.
,,	833	·961	Arable.
,,	834	·451	Houses, garden, &c.
,,	835	9·462	Arable & slope.
,,	836	9·120	Arable, slope, trees, & part of burn
,,	837	5·855	Arable.
,,	838	·040	House.
,,	839	·234	Pasture.
,,	840	1·153	Cottages, school, gardens, &c.
		7132·344	*Carried forward.*

No of Sheet.	No. on Plan.	Area in Acres.	Description.
		7132·344	*Brought forward.*
XXI. 3.	841	·319	Ornamental ground, &c.
,,	842	·119	House (Cardross Park).
,,	843	·332	Garden, &c.
,,	844	·209	Offices.
,,	845	4·581	Plantation, road, & footpath.
,,	846	8·277	Ornamental ground & trees.
,,	847	·274	Plantation.
,,	848	16·785	Arable.
,,	849	·066	House & garden.
,,	850	·086	Plantation.
,,	851	·285	Plantation.
,,	852	·640	Seabank, house, garden, &c.
,,	853	·074	Plantation.
,,	854	8·092	Arable.
,,	855	6·627	Pasture & half of Geilston Burn.
,,	856	14·998	Arable.
,,	857	·894	Arable.
,,	858	·682	Homestead, &c. (Murrays).
,,	859	·345	Houses, &c. (Tile works).
,,	860	3·859	Arable.
,,	861	5·099	Arable.
,,	862	5·272	Arable.
,,	863	·488	Plantation.
,,	864	3·581	Tile works, part of burn, &c.
,,	865	5·636	Arable.
,,	866	·479	Pasture.
,,	867	·019	Houses.
,,	868	·666	Public road.
,,	869	7·501	Arable.
,,	870	·030	Railway station.
,,	871	·613	Road & waste.
,,	872	2·426	Pasture.
,,	873	4·938	Pasture & half of Kilmahew Burn.
XXI. 4.	874	26·606	Tidal Water.
,,	875	2·617	Arable.
,,	876	3·303	Arable.
,,	877	1·480	Arable & half of Kilmahew Burn.
,,	878	1·755	Arable, road, & slope.
,,	879	10·955	Arable.
,,	880	1·380	Occupation road.
,,	881	·795	Homestead, garden, &c.
,,	882	11·343	Arable.
,,	883	17·827	Arable & road.
,,	884	·726	Plantation.
,,	885	11·295	Arable.
,,	886	17·678	Arable & road.
,,	887	·424	Rough heathy pasture.
,,	888	2·589	Ornamental ground & trees.
,,	889	·210	Occupation road.
,,	890	2·024	Arable.
		7349·643	*Carried forward.*

No. of Sheet.	No. on Plan.	Area in Acres.	Description.
		7349·643	*Brought forward.*
XXI. 4.	891	5·608	Arable.
,,	892	·026	Lodge.
,,	893	10·755	Arable & trees.
,,	894	·825	Occupation road, &c.
,,	895	5·293	Arable.
,,	896	5·118	Arable, pool, & trees.
,,	897	·298	Plantation.
,,	898	·250	Occupation road.
,,	899	·411	Houses, &c. (Auchinfroe).
,,	900	·688	Garden.
,,	901	2·182	Plantation, road, half of burn, &c.
,,	902	·211	Plantation, slope, & part of burn.
,,	903	·012	House.
,,	904	1·110	Garden, &c.
,,	905	·460	Garden, &c.
,,	906	·161	Occupation road.
,,	907	·178	Plantation & slope.
,,	908	4·039	Ornamental ground & trees.
,,	909	·602	Ornamental ground, half of burn, &c
,,	910	2·231	Plantation, slope, part of burn, &c.
,,	911	1·578	Arable.
,,	912	4·762	Arable & trees.
,,	913	4·454	Arable & slope.
,,	914	7·921	Ornamental ground & trees.
,,	915	6·905	Arable.
,,	916	9·893	Arable.
,,	917	10·272	Arable.
,,	918	13·434	Arable.
,,	919	6·941	Arable.
,,	920	8·919	Arable.
,,	921	13·926	Arable.
,,	922	1·766	Plantation.
,,	923	8·393	Arable.
,,	924	10·427	Plantation.
,,	925	·933	Whins.
,,	926	7·239	Occupation road.
,,	927	7·913	Arable & road.
,,	928	·567	Occupation road.
,,	929	10·618	Arable.
,,	930	7·873	Arable.
,,	931	3·473	Arable.
,,	932	·370	Garden.
,,	933	1·628	Arable.
,,	934	·479	Houses, ornamental ground, &c.
,,	935	·510	Plantation.
,,	936	·165	House & garden.
,,	937	·078	Plantation.
,,	938	·195	House & garden.
,,	939	·111	Plantation & part of burn.
,,	940	1·247	Arable & half of Kilmahew Burn.
		7543·091	*Carried forward.*

No of Sheet.	No. on Plan.	Area in Acres.	Description.
		7543·091	*Brought forward.*
XXI. 4.	941	·642	Houses, gardens, &c.
,,	942	·430	Occupation road.
,,	943	1·182	Houses, gardens, &c.
,,	944	·073	Occupation road.
,,	945	·720	Burnfoot Cottage, garden, &c.
,,	946	·015	House (Castlefolly).
,,	947	1·920	Arable.
,,	948	1·820	Arable & part of Kilmahew Burn.
,,	949	3·389	Arable & part of Kilmahew Burn.
,,	950	1·883	Arable & part of Kilmahew Burn.
,,	951	1·524	Arable.
,,	952	·184	Plantation & part of burn.
,,	953	·103	House & garden (Lodge).
,,	954	5·496	Ornamental ground, trees, &c.
,,	955	·828	Church & burial ground.
,,	956	·376	Plantation & footpath.
,,	957	1·612	Arable.
,,	958	·484	Manse, ornamental ground, &c.
,,	959	·251	Garden.
,,	960	·251	House, ornamental ground, &c.
,,	961	·105	Occupation road.
,,	962	·378	Garden.
,,	963	·183	Ornamental ground.
,,	964	·345	Bainfield House, garden, &c.
,,	965	2·031	Arable.
,,	966	·208	Church (Free), school, &c.
,,	967	·488	Ornamental ground.
,,	968	·525	Manse, ornamental ground, &c.
,,	969	·815	Houses, corn mill, gardens, &c.
,,	970	·118	Occupation road.
,,	971	·133	House, &c. (Bloomhill).
,,	972	1·339	Ornamental ground, trees, road, &c
,,	973	1·311	Plantation, road, & footpath.
,,	974	·304	Offices, lodge, &c.
,,	975	12·199	Arable.
,,	976	·429	Pasture, slope, trees, & footpath.
,,	977	5·894	Arable.
,,	978	·310	Dam.
,,	979	·292	Homestead, &c. (Craigend).
,,	980	·301	Garden, half of burn, &c.
,,	981	·438	Pasture, trees, part of burn, &c.
,,	982	5·898	Arable.
,,	983	·162	Occupation road.
,,	984	13·771	Arable.
,,	985	13·631	Arable.
,,	986	15·734	Arable.
,,	987	6·973	Arable.
,,	988	7·517	Arable.
,,	989	·450	Walton, homestead, garden, &c.
,,	990	12·168	Arable & slope.
		7670·724	*Carried forward.*

No. of Sheet	No. on Plan.	Area in Acres.	Description.
		7670·724	*Brought forward.*
XXI. 4.	991	12·513	Arable.
,,	992	1·844	Plantation & road.
,,	993	27·847	Arable.
,,	994	14·453	Rough pasture & whins.
,,	995	6·702	Arable.
,,	996	5·696	Arable.
,,	997	1·422	Woody glen.
,,	998	·400	Occupation road.
,,	999	·474	Kellochy, homestead, garden, &c.
,,	1000	6·810	Arable, &c.
,,	1001	7·697	Arable.
,,	1002	4·292	Arable.
,,	1003	3·656	Arable.
,,	1004	1·124	Arable & slope.
,,	1005	3·015	Arable.
,,	1006	·578	Houses, gardens, &c.
,,	1007	·520	House, garden, &c.
,,	1008	·556	Hopewell Cottage, garden, &c.
,,	1009	·562	Public road, slope, &c.
,,	1010	·064	Houses, &c.
,,	1011	·501	Craigend Cottage, garden, &c.
,,	1012	·521	Clydeview, house, garden, &c.
,,	1013	·087	Occupation road.
,,	1014	·459	Ornamental ground & slope.
,,	1015	·555	Ornamental ground.
,,	1016	1·025	Arable.
,,	1017	·906	Arable.
,,	1018	·100	Pasture.
,,	1019	·092	Garden.
,,	1020	·440	Pasture, slope, & rocks.
,,	1021	6·768	Arable.
,,	1022	7·005	Arable.
,,	1023	5·529	Arable.
,,	1024	·732	Plantation & slope.
,,	1025	·223	Pasture & rocks.
,,	1026	7·136	Arable.
,,	1027	8·646	Arable.
,,	1028	·250	Woody slope.
,,	1029	5·463	Arable.
,,	1030	2·955	Arable.
,,	1031	·618	Occupation road, waste, & slope.
,,	1032	5·422	Arable.
,,	1033	9·096	Arable.
,,	1034	·631	Occupation road.
,,	1035	8·085	Arable.
,,	1036	5·970	Arable.
,,	1037	11·548	Arable & road.
,,	1038	·190	House & stackyard.
,,	1039	·671	Plantation & road.
,,	1040	·843	Ardochmore, homestead, garden, &c
		7863·416	*Carried forward.*

No. of Sheet.	No. on Plan.	Area in Acres.	Description.
		7863·416	*Brought forward.*
XXI. 4.	1041	3·067	Arable.
,,	1042	·130	Occupation road.
,,	1043	·117	Pasture.
,,	1044	·441	Occupation road.
,,	1045	6·252	Arable.
,,	1046	8·715	Arable.
,,	1047	26·578	Arable.
,,	1048	·278	Rough pasture.
,,	1049	·669	Whins.
,,	1050	4·584	Arable.
,,	1051	6·655	Arable.
,,	1052	·640	Arable & garden.
,,	1053	·258	Homestead, &c. (Wester Hole).
,,	1054	7·409	Arable & road.
,,	1055	3·053	Arable.
,,	1056	8·742	Pasture.
,,	1057	3·526	Arable.
,,	1058	9·333	Arable.
,,	1059	1·554	Whins & slope.
,,	1060	4·194	Arable.
,,	1061	·595	Arable.
,,	1062	·208	Homestead, &c. (Wester Ardoch).
,,	1063	9·561	Arable & road.
,,	1064	·180	Garden.
,,	1065	·629	Arable.
,,	1066	·788	Ardoch Gardens, houses, &c.
,,	1067	·321	Arable.
,,	1068	3·939	Arable, road, & trees.
,,	1069	1·324	Arable.
,,	1070	18·187	Arable.
,,	1071	·389	House, &c.
,,	1072	·981	Arable.
,,	1073	6·016	Plantation, road, part of burn, &c
,,	1074	·163	Plantation & slope.
,,	1075	·940	Burnbank House, garden, &c.
,,	1076	·338	Occupation road, part of burn, &c.
,,	1077	16·509	Arable.
,,	1078	22·423	Arable.
,,	1079	1·451	Plantation & glen.
,,	1080	7·078	Arable.
,,	1081	·432	Occupation road.
,,	1082	7·885	Arable.
,,	1083	5·017	Arable.
,,	1084	·142	Occupation road.
,,	1085	·631	House, gardens, &c.
,,	1086	·388	Plantation, road, & half of burn.
,,	1087	2·533	Ornamental ground, road, trees, &c
,,	1088	·069	Ardoch Cottage.
,,	1089	·903	Plantation.
,,	1090	8·058	Arable.
		8077·689	*Carried forward.*

No. of Sheet.	No. on Plan.	Area in Acres.	Description.
		8077·689	*Brought forward.*
XXI. 4.	1091	·150	Occupation road.
,,	1092	5·624	Arable.
XXII. 1.	1093	10·940	Heathy pasture & whins.
,,	1094	8·421	Arable.
,,	1095	6·589	Arable.
,,	1096	9·311	Arable.
,,	1097	8·993	Arable, slope, & half of burn.
,,	1098	·505	Pasture.
,,	1099	13·819	Arable.
,,	1100	·630	Plantation, slope, & footpath.
,,	1101	·364	Garden.
,,	1102	4·789	Dalquhurn Dye Works, &c.
,,	1103	4·287	Arable, road, & old quarry.
,,	1104	·390	Pasture & slope.
,,	1105	·429	Pond.
,,	1106	7·891	Arable.
,,	1107	10·119	Arable.
,,	1108	3·236	Arable.
,,	1109	1·464	Kipperoch, homestead, garden, &c.
,,	1110	·538	Plantation & slope.
,,	1111	·267	Pasture
,,	1112	·553	Kipperoch, homestead, garden, &c.
,,	1113	·205	Woody slope.
,,	1114	·935	Occupation road.
,,	1115	5·098	Plantation, road, & slope.
,,	1116	8·015	Arable.
,,	1117	·784	Occupation road.
,,	1118	14·217	Arable.
,,	1119	6·465	Arable.
,,	1120	·610	Wood.
,,	1121	·325	Pasture.
,,	1122	·247	Woody slope & half of burn.
,,	1123	10·213	Arable & slope.
,,	1124	6·625	Arable.
,,	1125	·387	Plantation, slope, & half of burn.
,,	1126	8·005	Arable.
,,	1127	5·735	Arable.
,,	1128	4·272	Arable & road.
,,	1129	8·870	Arable.
,,	1130	2·364	Woody glen & part of burn.
,,	1131	4·270	Arable.
,,	1132	1·052	Pasture.
,,	1133	·692	Quarry.
,,	1134	·614	Pasture.
,,	1135	4·004	Arable.
,,	1136	9·634	Turnpike road.
,,	1137	12·846	Railway (part of).
,,	1138	2·920	Rough pasture, slope, & part of burn
,,	1139	·948	Pasture, road, slope, & sand pit.
,,	1140	15·114	Bleachfield, part of burns, &c.
		8312·464	*Carried forward.*

No. of Sheet.	No. on Plan.	Area in Acres.	Description.
		8312·464	*Brought forward.*
XXII. 1.	1141	16·431	Bleachfield, part of burns, &c.
,,	1142	3·475	Bleachfield, &c.
,,	1143	1·604	Occupation road.
,,	1144	3·713	Pasture & embankment.
,,	1145	7·779	Arable.
,,	1146	13·855	Arable & trees.
,,	1147	6·685	Arable.
,,	1148	12·416	Arable & part of burn.
,,	1149	8·634	Arable & part of burn.
,,	1150	·587	Ardochbeg, homestead, garden, &c.
,,	1151	1·477	Pasture, slope, & part of burn.
,,	1152	10·495	Arable.
,,	1153	13·774	Arable.
,,	1154	6·542	Arable.
,,	1155	6·566	Arable.
,,	1156	·480	Succoth, homestead, garden, &c.
,,	1157	6·063	Arable.
,,	1158	7·582	Arable.
,,	1159	21·090	Arable.
,,	1160	5·284	Arable & road.
,,	1161	3·350	Arable & road.
,,	1162	2·276	Plantation, road, & slope.
,,	1163	10·986	Arable, slope, part of burn, &c.
,,	1164	·209	Occupation road.
,,	1165	14·664	Arable, slope, & half of burn.
,,	1166	·310	Occupation road, & slope.
,,	1167	7·738	Arable & half of burn.
,,	1168	23·074	Arable, part of burn, &c.
,,	1169	4·437	Arable.
,,	1170	8·040	Arable
,,	1171	15·209	Arable.
,,	1172	2·997	Arable & road.
,,	1173	7·841	Arable.
,,	1174	2·142	Plantation.
,,	1175	·314	Occupation road.
,,	1176	6·588	Arable.
,,	1177	5·434	Arable & road.
,,	1178	9·220	Arable.
,,	1179	7·881	Arable.
,,	1180	14·347	Arable & road.
,,	1181	4·062	Arable.
,,	1182	4·348	Arable.
,,	1183	7·280	Arable.
,,	1184	·339	Occupation road.
,,	1185	9·031	Plantation, glen, & part of burn.
,,	1186	8·732	Arable & slope.
,,	1187	5·890	Arable.
,,	1188	7·155	Arable.
,,	1189	3·810	Rough pasture, whins, road, &c.
,,	1190	1·413	Wood & slope.
		8666·113	*Carried forward.*

No. of Sheet.	No. on Plan.	Area in Acres.	Description.
		8666·113	*Brought forward.*
XXII. 1.	1191	·229	Rough pasture.
,,	1192	6·438	Woody glen & part of burn.
,,	1193	1·104	Pasture, road, part of burn, &c.
,,	1194	·487	Woody slope.
,,	1195	·575	Arable.
,,	1196	·639	Whiteleys, homestead, garden, &c.
,,	1197	2·566	Arable.
,,	1198	2·055	Arable, trees, & part of burn.
,,	1199	7·764	Arable.
,,	1200	5·561	Arable, slope, & part of burn.
,,	1201	1·338	Dalmoak, homestead, garden, &c.
,,	1202	·610	Arable.
,,	1203	·262	Pond.
,,	1204	1·147	Arable.
,,	1205	7·759	Arable.
,,	1206	1·870	Arable.
,,	1207	6·753	Arable & half of burn.
,,	1208	·686	Pasture, slope, half of burn, &c.
,,	1209	14·214	Arable & slope.
,,	1210	18·255	Arable.
,,	1211	1·653	Stackyard.
,,	1212	·469	Homestead, garden, &c.
,,	1213	23·819	Foreshore of Tidal Water.
,,	1214	19·421	River Leven (half of)—Tidal.
,,	1215	8·783	Arable.
,,	1216	7·551	Arable.
,,	1217	1·714	Plantation.
,,	1218	5·686	Arable.
,,	1219	13·280	Arable & road.
,,	1220	1·328	Rough pasture & trees.
,,	1221	4·044	Arable.
,,	1222	10·246	Arable.
,,	1223	4·756	Arable.
,,	1224	8·886	Arable.
,,	1225	9·853	Arable.
,,	1226	10·916	Arable & road.
,,	1227	3·931	Arable.
,,	1228	1·154	Occupation road, &c.
,,	1229	6·375	Arable.
,,	1230	7·732	Arable.
,,	1231	5·695	Arable.
,,	1232	4·632	Arable.
,,	1233	1·757	Plantation & slope.
,,	1234	·597	Plantation & slope.
,,	1235	9·530	Arable & slope.
,,	1236	6·227	Brickfield & works.
,,	1237	3·931	Pasture, whins, slope, & road.
,,	1238	11·278	Arable.
,,	1239	8·941	Arable.
,,	1240.	5·716	Arable.
		8956·326	*Carried forward.*

No. of Sheet.	No. on Plan.	Area in Acres.	Description.
		8956·326	*Brought forward.*
XXII. 1.	1241	8·235	Arable.
,,	1242	·100	Occupation road.
,,	1243	·513	Occupation road.
,,	1244	6·555	Arable, road, & slope.
,,	1245	·208	Pasture & limekilns.
,,	1246	·249	Limekilns, cottage, garden, &c.
XXI. 8.	1247	·790	Plantation.
,,	1248	3·441	Arable.
,,	1249	·078	Occupation road.
,,	1250	7·888	Arable.
,,	1251	5·004	Arable & road.
,,	1252	·400	Lee, homestead, garden, &c.
,,	1253	1·336	Arable, road, & slope.
,,	1254	·217	Pasture & rocks.
,,	1255	4·271	Arable.
,,	1256	1·586	Arable.
,,	1257	1·469	Wood & slope.
,,	1258	5·074	Arable.
,,	1259	6·402	Arable.
,,	1260	2·205	Rough pasture, whins, & rocks.
,,	1261	1202·840	Foreshore of Tidal Water.
,,	1262	512·236	River Clyde (half of)—Tidal.
XXII. 5.	1263	5·000	Arable & road.
,,	1264	3·745	Rough pasture & whins.
,,	1265	·297	Pasture, road, & trees.
,,	1266	1·416	Homestead, garden, &c.
,,	1267	15·739	Arable.
,,	1268	14·676	Arable.
,,	1269	·779	Pasture & road.
,,	1270	8·650	Arable.
,,	1271	4·412	Arable.
,,	1272	9·057	Quarry, old quarry, whins, &c.
,,	1273	·954	Arable & slope.
,,	1274	17·318	Arable.
,,	1275	·301	Garden.
,,	1276	1·783	Ornamental ground, trees, road, &c
,,	1277	·192	Houses, &c. (Lebank).
,,	1278	·682	Arable.
,,	1279	1·242	Wood & slope.
,,	1280	·448	Plantation.
,,	1281	7·018	Arable.
,,	1282	3·953	Arable.
,,	1283	6·455	Arable.
,,	1284	5·680	Arable.
,,	1285	6·476	Arable.
,,	1286	·868	Arable.
,,	1287	·161	Occupation road.
,,	1288	·899	Arable.
,,	1289	11·539	Arable.
,,	1290	9·427	Arable.
		10866·590	*Carried forward.*

No. of Sheet.	No. on Plan.	Area in Acres.	Description.
		10866·590	*Brought forward.*
XXII. 5.	1291	8·998	Arable.
,,	1292	6·328	Arable.
,,	1293	·149	Mound & trees (Arthur's Seat).
,,	1294	6·677	Arable.
,,	1295	1·146	Arable.
,,	1296	1·164	Plantation, &c.
,,	1297	·297	Garden.
,,	1298	2·593	Arable.
,,	1299	·650	Homestead, &c. (Castlehill).
,,	1300	·105	Pasture.
,,	1301	8·258	Arable & road.
,,	1302	6·447	Arable.
,,	1303	·334	Whins, slope, & rocks.
,,	1304	5·924	Arable.
,,	1305	1·373	Orchard.
,,	1306	·449	Wood & slope.
,,	1307	·601	Clydebank, cottage, garden, &c.
,,	1308	·203	Occupation road.
,,	1309	·395	Orchard.
,,	1310	·573	Homestead, &c. (Clydebank).
,,	1311	7·158	Arable, road, & slope.
,,	1312	·695	Old quarries, &c.
,,	1313	·978	Pasture & road.
,,	1314	7·151	Arable & road.
,,	1315	3·027	Woody slope & road.
,,	1316	·380	Pasture.
,,	1317	·239	Rough pasture & trees.
,,	1318	28·423	Arable & slope.
,,	1319	8·238	Arable, road, & slope.
,,	1320	·479	Avenue.
,,	1321	10·214	Arable & road.
,,	1322	·886	Braehead, homestead, garden, &c.
,,	1323	4·732	Arable.
,,	1324	1·815	Arable & road.
,,	1325	·211	Arable.
,,	1326	10·932	Arable.
,,	1327	6·963	Pasture.
,,	1328	12·713	Arable.
,,	1329	·927	Plantation & slope.
,,	1330	·549	Occupation road.
,,	1331	·497	Plantation, slope, rocks, & footpath
,,	1332	1·715	Ornamental ground, road, trees, &c
,,	1333	·297	House & garden.
,,	1334	·709	Homestead, &c. (Havock).
,,	1335	18·534	Arable.
,,	1336	8·268	Rough pasture, whins, slope, &c.
,,	1337	18·683	Arable.
,,	1338	·281	Curling pond.
,,	1339	3·199	Arable.
,,	1340	8·145	Arable.
		11086·292	*Carried forward.*

No. of Sheet.	No. on Plan.	Area in Acres.	Description.
		11086·292	*Brought forward.*
XXII. 5.	1341	10·871	Arable.
,,	1342	1·007	Pasture.
,,	1343	12·595	Arable.
		11110·765	

RECAPITULATION.

7935·656	Land.
60·729	Public Roads.
54·175	Public Railway.
20·451	Water.
1226·659	Foreshore of Tidal Water.
558·441	Tidal Water.
1254·654	Foreshore of Firth of Clyde.
11110·765	Area of the Parish of Cardross, in the County of Dumbarton, exclusive of that portion within the Parliamentary Boundary.

XXII. 5.	1344	3·528	Arable.
,,	1345	4·396	Dennystown Forge, yard, &c.
,,	1346	·518	Pasture, whins, slope, road, &c.
,,	1347	·277	Arable.
,,	1348	·571	Arable & trees.
,,	1349	·617	Chapel, manse, garden, &c.
,,	1350	2·615	Arable & road.
,,	1351	·256	Occupation road.
,,	1352	4·628	Arable.
,,	1353	8·241	Arable & road.
,,	1354	2·527	Arable.
,,	1355	·933	Garden, &c.
,,	1356	·638	Garden, trees, &c.
		29·745	*Carried forward*

No. of Sheet.	No. on Plan.	Area in Acres.	Description.
		29·745	*Brought forward.*
XXII. 5.	1357	·295	House, &c. (Helenslee).
,,	1358	1·904	Ornamental ground, trees, &c.
,,	1359	6·943	Plantation, road, & footpath.
,,	1360	8·794	Arable.
,,	1361	·306	Occupation road.
,,	1362	1·637	Ornamental ground, trees, &c.
,,	1363	·980	Occupation road.
,,	1364	·460	Houses, &c (Levengrove).
,,	1365	·615	Garden, ornamental ground, &c.
,,	1366	·109	Wood.
,,	1367	12·369	Ornamental ground & trees.
,,	1368	·098	Ruins (Church), trees, &e.
,,	1369	·050	Whins & slope.
,,	1370	·359	Arable.
,,	1371	·418	Ornamental ground & footpath.
,,	1372	2·978	Ornamental ground, trees, slope, &c
,,	1373	7·101	Ornamental ground, trees, &e.
,,	1374	·759	Plantation, road, slope, & footpath.
,,	1375	·167	Old quarry (part of) & trees.
,,	1376	·125	Pool.
,,	1377	·206	Plantation.
,,	1378	·497	Old quarry (part of) & whins.
,,	1379	13·741	Arable.
,,	1380	10·243	Arable.
,,	1381	2·367	Waste ground & slope.
,,	1382	·549	House & garden.
,,	1383	·180	Pasture & trees.
,,	1384	4·020	Arable.
,,	1385	3·576	Arable.
,,	1386	·323	Plantation.
,,	1387	·686	Plantation.
,,	1388	9·547	Arable.
,,	1389	·534	Plantation.
,,	1390	·942	Railway (part of).
,,	1391	.571	Turnpike road.
,,	1392	·379	Houses, yards, &c.
,,	1393	·069	House, garden, &c. (Dalreoch T.P.)
,,	1394	2·236	Houses, gardens, &c.
,,	1395	·207	Waste ground.
,,	1396	·732	Houses, gardens, &e.
,,	1397	·051	Occupation road.
,,	1398	·228	Yards, &c.
,,	1399	·177	Houses, garden, &c.
,,	1400	·036	Shed & Dalreoch Station.
,,	1401	·203	Occupation road.
,,	1402	·371	Dalreoch House, garden, &e.
,,	1403	1·002	Houses, &e.
,,	1404	·469	Occupation road.
,,	1405	·813	Arable.
,,	1406	2·389	Railway (part of).
		133 556	*Carried forward.*

No. of Sheet.	No. on Plan.	Area in Acres.	Description.
		133·556	*Brought forward.*
XXII. 5.	1407	1·012	Houses, &c.
,,	1408	1·630	Levenbank Foundry, &c.
,,	1409	1·974	Arable.
,,	1410	·096	Plantation.
,,	1411	1·575	Arable.
,,	1412	·830	Houses, gardens, timber yard, &c.
,,	1413	·187	Arable.
,,	1414	·885	Houses, gardens, &c.
,,	1415	1·800	Turnpike road.
,,	1416	·665	Houses, gardens, &c.
,,	1417	·657	Arable & pool.
,,	1418	·374	Parish road.
,,	1419	·355	Parish road.
,,	1420	·837	Houses, &c.
,,	1421	·654	Houses, garden, &c.
,,	1422	·444	Parish road.
,,	1423	·106	Waste ground.
,,	1424	·145	Public road.
,,	1425	9·303	Arable & road.
,,	1426	4·680	Arable.
,,	1427	·872	Church, houses, burial ground, &c.
,,	1428	1·027	Houses, garden, &c.
,,	1429	1·031	Houses, ornamental ground, &c.
,,	1430	·204	Plantation, slope, & road.
,,	1431	·097	Plantation.
,,	1432	1·323	Houses, ornamental ground, &c.
,,	1433	4·427	Houses, gardens, &c.
,,	1434	4·460	Arable & road.
,,	1435	·346	Occupation road.
,,	1436	·777	Kirkton, houses, garden, &c.
,,	1437	2·203	Quarry, road, & slope.
,,	1438	1·179	Plantation, road, & footpath.
,,	1439	1·537	Houses, gardens, &c.
,,	1440	·249	Ornamental ground & trees.
,,	1441	·660	Levengrove Engine Works, &c.
,,	1442	1·587	Orchard, &c.
,,	1443	·231	Plantation.
,,	1444	29·050	Foreshore of Tidal Water.
,,	1445	21·804	River Leven (half of)—Tidal.
,,	1446	·704	Occupation road.
,,	1447	·381	Waste ground.
XXII. 6.	1448	·265	Pasture & trees.
,,	1449	·065	Houses, garden, &c.
,,	1450	·378	Plantation.
,,	1451	·549	House & garden.
,,	1452	5·018	Wood ship building yard, &c.
,,	1453	8·840	Arable.
,,	1454	9·672	Pasture.
,,	1455	3·713	Arable.
,,		264·414	*Carried forward.*

No. of Sheet.	No. on Plan.	Area in Acres.	Description.
		264·414	*Brought forward.*
XXII.	1456	146·312	Foreshore of River Clyde.
„	1457	14·996	Leven Mouth (Tidal Water).
		425·722	

RECAPITULATION.

206·415	Land.
3·689	Public Roads.
3·331	Public Railways.
·125	Water.
175·362	Foreshore of Tidal Water.
36·800	Tidal Water.
425·722	Area of the Parish of Cardross, in the County of Dumbarton, within the Parliamentary Boundary.

RECAPITULATION FOR THE PARISH.

8142·071	Land.
64·418	Public Roads.
57·506	Public Railways.
20·576	Water.
1402·021	Foreshore of Tidal Water.
595·241	Tidal Water.
1254·654	Foreshore of Firth of Clyde.
11536·487	Total Area of the Parish of Cardross, in the County of Dumbarton.

INDEX TO PLACES

IN THE

PARISH OF CARDROSS.

COUNTY OF DUMBARTON.

Name of Place.	No. of Sheet. 6 inch scale.	No. of Sheet. 25·344 in. scale.	Descriptive Remarks.
Auchinsail.	XVII.	11	A farmsteading.
Asker.	,,	12	A farmsteading.
Ardmore.	,,	14	A dwelling house.
Ardardan.	,,	14	A dwelling house.
Auchinfroe.	XXI.	4	A dwelling house.
Ardochmore.	,,	4	A farmsteading.
Ardochbeg	XXII.	1	A farmsteading.
Blairconnal.	XVII.	6	A farmsteading.
Blartimore	,,	15	Two cottages.
Brooks.	,,	15	A dwelling house.
Ballymeanoch.	,,	15	A farmsteading.
Barrs.	,,	15	A farmsteading.
Bloomhill.	XXI.	4	A mansion house.
Bainfield.	,,	4	A dwelling house.
Burnbank.	,,	4	A dwelling house.
Braehead.	XXII.	5	A farmsteading.
Craigendoran.	XVII.	6	A farmsteading.
Camis Eskan.	,,	6	A dwelling house.
Cladoch.	,,	10	Three cottages.
Colgrain.	,,	11	A farmsteading.
Cairniedrouth.	,,	12	A farmsteading.
Carman.	XVIII.	13	A hill feature.
Cardross Villa.	XXI.	4	A dwelling house.
Cardross.	,,	4	A village.
Craigend.	,,	4	A farmsteading.
Castlefolly.	,,	4	A dwelling house.
Clydeview.	,,	4	A dwelling house.
Caledonian & Dumbartonshire Junction Railway.	XXII.	1	
Clydebank.	,,	5	A farm house.
Clarkhill.	,,	5	A dwelling house.
Castlehill.	,,	5	A farmsteading.
Drumfork.	XVII.	6	Two farmsteadings.
Drumhead.	,,	15	A farmsteading.
Dalquhurn House.	XVIII.	13	
Dalmoak.	XXII.	1	A farmsteading.
Dennystown Forge.	,,	5	
Ferryhouse.	XVII.	10	A dwelling house.

Name of Place.	No. of Sheet. 6 inch scale.	25·344 in. scale.	Descriptive Remarks
Geilston.	XVII.	15	A small village.
Geilston.	XXI.	3	A farmsteading.
Glasgow, Dumbarton, & Helensburgh Railway.	XXII.	5	
Hill of Colgrain.	XVII.	11	A farmsteading.
Hillhouse.	,,	11	A dwelling house.
Hill of Ardmore.	,,	14	A hill feature.
High Milndovan.	,,	16	A farmsteading.
Hopewell Cottage.	XXI.	4	
Hawthornhill.	XXII.	5	A farmsteading.
Havock.	,,	5	A farmsteading.
Helenslee.	,,	5	A dwelling house.
Killeter.	XVII.	6	A hill feature.
Keppoch.	,,	11	A mansion house.
Knowhead.	,,	15	A row of cottages.
Kilmahew Mill (corn).	,,	15	
Kirkton.	,,	15	A farmsteading.
Kellochy.	XXI.	4	A farmsteading.
Kipperoch	XXII.	1	Two farmsteadings.
Lower Barrs.	XXI.	3	Dwelling houses.
Lyleston.	XVII.	15	A farmsteading.
Low Milndovan.	,,	16	A farmsteading.
Ladeside.	,,	16	A farmsteading.
Lee.	XXI.	8	A farmsteading.
Limekilns.	XXII.	1	A dwelling house.
Lebank.	,,	5	A dwelling house.
Levengrove.	,,	5	A dwelling house.
Low Ballymeanoch.	XXI.	3	A dwelling house.
Mollandow.	XVII.	15	A farmsteading.
Milnburn House.	XVIII.	13	A dwelling.
Murrays.	XXI.	3	A farmsteading.
Mains of Cardross.	XXII.	1	A farmsteading.
Nether Dalquhurn.	XVIII.	13	A farmsteading.
Pillar Bank.	XXII.		A bank in the Clyde.
Raw.	XVII.	15	A dwelling house.
Renton.	XVIII.	13	A village.
Rosebank.	XXII.	3	A dwelling house.
River Leven.	,,	1	
River Clyde.	,,	1	
Seabank.	XXI.	3	A dwelling house.
Seafield.	,,	4	A dwelling house.
Succoth.	XXII.	1	A farmsteading.
Townhead.	XVII.	6	A farmsteading.

Name of Place.	No. of Sheet.		Descriptive Remarks.
	6 inch scale.	25·344 in. scale.	
Triangle of Milndovan....	XVII.	16	A farmsteading.
Upper Dalquhurn.....	XVIII.	13	A farmsteading.
Woodside.....	XVII.	12	A farmsteading.
Wallacetown Burn.	,,	16	
Wallacetown.....	XXI.	4	A farmsteading.
Walton.....	,,	4	A farmsteading.
Wester Hole.....	,,	4	A farmsteading.
Wester Ardoch.....	,,	4	A farmsteading.
Whiteleys.....	XXII.	1	A farmsteading.

AGENTS FOR THE SALE

OF THE

ORDNANCE PLANS

ENGLAND.

London	Mr. E. Bumpus, 6, Holborn Bars, E.C. Mr. J. Arrowsmith, 10, Soho Square, W. Messrs. Letts, Son, & Co., 8, Royal Exchange, E.C. Messrs. Longman & Co., Paternoster Row, E.C. Mr. E. Stanford, 6, Charing Cross, S.W. Messrs. Vacher & Son, 29, Parliament Street, S.W. Messrs. Williams & Norgate, 14, Henrietta Street, Covent Garden. Messrs. G. Philip & Son, 32, Fleet Street, E.C.; & L'pool. Mr. J. Wyld, Charing Cross. Dr. J. J. Whitty, C.E., 35, Parliament Street, S.W.
Appleby	Mr. J. Whitehead.
Alnwick	Mr. M. Smith.
Bradford	Mr. Henry Gaskarth, Westgate.
Bath	Messrs. Sims & Son.
Birmingham	Mr. H. Wright (late Napper & Wright).
Beverley	Mr. John Kemp.
Bolton	Mr. H. Bradbury.
Bristol	Mr. John Lavars.
Bishop Auckland	Mr. M. Braithwaite.
Barnard Castle	Messrs. J. & R. W. Atkinson
Cleveland, Yorkshire	Mr. George Dixon.
Cardiff	Mr. Hugh Bird.
Carlisle	Messrs. Thurnam & Sons.
Coventry	Mr. Edward Wright.
Chelmsford	Mr. Thomas B. Arthy.
Cockermouth	Mrs. M. Bailey.
Darlington	Mr. H. Penney.
Durham	Mr. George Andrews
Dover	Mr. M. C. & F. Batcheller.
Devonport	Mr. S. W. Hearle.
Fareham	Mr. George Sutton.
Gloucester	Messrs. G. J. Wait & Co.
Great Ayton, nr. Stokesley, Yorkshire	Mr. G. Dixon.
Hartlepool	Messrs. Pearson & Co.
Huddersfield	Mr. A. L. Peace.
Hull	Mr. J. W. Leng.
Kirkby Lonsdale	Mr. R. Morphet.
Kendal	Mr. T. Atkinson.
Keswick	Mr. James Mayo.
Liverpool	Messrs. Philip, Son, & Nephew, 49 & 51, South Castle St. Messrs. Webb & Hunt. Mr. J. R. Isaac.

Leeds	Mr. J. Smith.
Longton	Mr. F. S. Wright
Longport, Staff...	Mr. Evans.
Maryport	Mr. John Adair.
Malton	Mr. H. Smithson.
Manchester	Mr. E. Slater. Mr. W. T. Hansbrow, 111, Bury New Road.
North Shields..	Messrs. Phillipson & Hare.
Norwich	Mr. H. Pigg.
Newcastle.....	Mr R. Turner.
Nottingham	Mr. R. Sutton.
Oldham	Mr. John Hirst.
Oxford	Messrs. Spiers & Son.
Penrith.....	Mr. B. T. Sweeten.
Portsmouth	Mr. W. H. Charpentier
Plymouth	Mr. J Land.
Preston	Mr. R. Veevers.
Reading.....	Mr. G. Lovejoy.
Rochdale	Mr. E. Wrigley.
Richmond, Yorkshire.....	Mr. J. Bell.
Ripon	Messrs. Johnston & Co.
Scarborough....	Mr. S. W. Theakstone.
Settle	Mr. J. Wildman.
Sheffield.....	Mr. H. Pawson.
Swansea.....	Mr. E. Pearce.
Stockton-on-Tees	Messrs. Jennett & Co.
Southampton ..	Messrs. Forbes & Bennet Mr. W. Sharland.
Sunderland	Mr. W. H. Hills.
Torquay.....	Mr. W. T. Fisher.
Thirsk	Mr. W. Bransby.
Ulverston.....	Mr. Soulby.
Wakefield	Messrs. Hieks & Allen.
Wigan	Mr. S. G. Bueknall.
Whitehaven....	Messrs. Callender & Dixon.
Windermere....	Mr. J. Garnett.
Worcester.....	Mr. J. R. Mister.
Wolsingham	Mr. J. Chapman, Postmaster, &c.
York	Mr. J. Glaisby. Mr. J. Sampson.

SCOTLAND.

Edinbubgh	Messrs. Johnston, 4, St. Andrew Square. Messrs. Black, North Bridge. Mr. T. C. Jaek, Prinees Street.
Ayr	Mr. John Dick.
Aberdeen	Messrs. Keith & Gibb.
Airdrie, Lanarksh	Mr. Thomas Forsyth.
Annan	Mr. William Cuthbertson.
Bathgate	Mr. J. Johnston.
Berwick-upon-Tweed	Mr. A. Henderson.
Cupar.....	Mr. S. Robinson.
Dumfries	Mr. Sinelair.

DUNFERMLINE ..	Messrs. Miller & Son.
DUNSE.....	Mr. George Johnston.
DUNDEE	Mr. C. D. Chalmers.
DUMBARTON	Mr. J. Irving.
FORFAR	Mr. W. Shepperd.
GLASGOW	Messrs. J. Smith & Son. Messrs. J. Lumsden & Son.
HADDINGTON	Mr. J. Millen.
HAWICK	Mr. William Syme.
JEDBURGH	Messrs. A. & W. Easton.
KIRKCALDY.....	Mr. J. J. Wilson.
KIRKCUDBRIGHT..	Mr. J. Nicholson.
KINROSS	
KELSO.....	Mr. J. H. Rutherford.
LINLITHGOW	Mr. A. Waldie.
MONTROSE	Mr. Geo. Walker, High Street.
MOFFAT	Mr. William Muir.
NEWTON STEWART	Miss A. Watson.
PEEBLES	Mr. R. Stirling.
PAISLEY	Mr. William McIntyre.
PERTH.....	Mrs. M. Paton. Messrs. MacDonald & MacCallum, 30, George Street.
SELKIRK	Mr. G. Lewis.
STIRLING.....	Mr. Robert S. Shearer.
WISHAW, Lanarkshire.....	Mr. W. Campbell.

IRELAND.

DUBLIN	Messrs. Hodges & Smith, Grafton Street. Messrs. Brassington & Gale, 6, Bachelor's Walk. Dr. J. J. Whitty, C.E.; and at London. Messrs. Thom & Son, 87 & 88, Abbey Street.
ARMAGH	Mr. John McWatters.
ATHLONE.....	Mr. James Martin.
BELFAST	Mr. James Magill.
CORK	Mr. Francis Guy.
CARLOW	Mr. Thomas Edwards.
CAVAN.....	Mr. John Fegan.
CLONMELL	Mr. James O'Neill.
DROGHEDA	Mr. Michael Daly.
ENNISKILLEN	Mr. William Trimble.
GALWAY	Mr. Thomas Croker.
KILKENNY	Mr. William Nicholson.
LONDONDERRY ..	Mr. Hempton.
MALLOW	Mr. Joseph Johns.
MULLINGAR	Mr. Sampson Wallis.
NEWRY	Mr. Robert Greer.
OMAGH	Mr. John Nelis.
WATERFORD	Mr. Thomas S. Harvey.
WEXFORD	Mr. F. S. Davis.

ORDNANCE SURVEY OF SCOTLAND.

BOOK OF REFERENCE TO THE PLAN

OF THE

PARISH OF CARESTON,

IN THE

COUNTY OF FORFAR.

CONTAINING 2113·092 ACRES.

COLONEL SIR HENRY JAMES, R.E., F.R.S., F.G.S., &c.,
SUPERINTENDENT OF THE ORDNANCE SURVEY.

PRINTED AT THE ORDNANCE SURVEY OFFICE, SOUTHAMPTON.

1864.

Price One Shilling.

ground,
to one

he area

ook.

ncluded

1·4.

contains
eference
Plans,

Scales

... W

... T

... T

xon

sequent

—

.. C.F.
.. T.C.
.. C.W.
.. Def.
.. T.S.

ow the

EXPLANATORY REMARKS.

The Scale of the Parish Plans is the 1-2500th of the actual length on the ground, and is equal to 25·344 inches to a mile, which is very approximately equal to one square inch to one acre, the square of 1·0018 inch being equal to one acre.

The length of each sheet is one and a-half miles, and the width one mile, the area of each sheet is therefore 960 acres.

Each enclosure has a reference number to the area which is given in this Book.

The Braces [ʃ] on the plans are to indicate that the spaces so braced are included under the same reference number.

The Altitudes in feet above the Mean Level of the Sea are written thus —31·4.

The Scale of the Plans of the County is 6 inches to a mile, and each sheet contains the same area as 16 sheets of the Parish Plans. There is, therefore, a double reference number to each sheet as VI. 9., the Roman Numerals referring to the County Plans, the Arabic Figures to the Parish Plans.

The following are the characters employed on the Ordnance Plans on the Scales of 1·2500 and 6 inches to a mile:—

County Names	C	Hundreds or Wards	W
Parishes	P	Townships	T
Extra Parochial	E	Division of Townships	T

Antiquities ..... ROMAN / Druidical or Saxon / Norman or Subsequent

The descriptions of the boundaries are shown by the following initials:—

Centre of Stream	*C.S.*	Centre of Fence	*C.F.*
Centre of Road	*C.R.*	Top of Cop	*T.C.*
Side of Stream or Drain ..	*S.S.* or *S.D.*	Centre of Wall	*C.W.*
Root of Hedge	*R.H.*	Defaced	*Def.*
Face of Wall	*F.W.*	Track of Stream	*T.S.*

Undefined ..... *Und.*

Where a change occurs in the boundaries, the symbol [o—o] is used to show the part at which the change takes place.

TABLE

FOR CONVERTING DECIMAL PARTS OF AN ACRE INTO ROODS AND PERCHES.

Perches.	0 Rood.	1 Rood.	2 Roods.	3 Roods.	Perches.	0 Rood.	1 Rood.	2 Roods.	3 Roods
0	·000	·250	·500	·750	21	·131	·381	·631	·881
1	·006	·256	·506	·756	22	·137	·387	·637	·887
2	·012	·262	·512	·762	23	·144	·394	·644	·894
3	·019	·269	·519	·769	24	·150	·400	·650	·900
4	·025	·275	·525	·775	25	·156	·406	·656	·906
5	·031	·281	·531	·781	26	·162	·412	·662	·912
6	·037	·287	·537	·787	27	·169	·419	·669	·919
7	·044	·294	·544	·794	28	·175	·425	·675	·925
8	·050	·300	·550	·800	29	·181	·431	·681	·931
9	·056	·306	·556	·806	30	·187	·437	·687	·937
10	·062	·312	·562	·812	31	·194	·444	·694	·944
11	·069	·319	·569	·819	32	·200	·450	·700	·950
12	·075	·325	·575	·825	33	·206	·456	·706	·956
13	·081	·331	·581	·831	34	·212	·462	·712	·962
14	·087	·337	·587	·837	35	·219	·469	·719	·969
15	·094	·344	·594	·844	36	·225	·475	·725	·975
16	·100	·350	·600	·850	37	·231	·481	·731	·981
17	·106	·356	·606	·856	38	·237	·487	·737	·987
18	·112	·362	·612	·862	39	·244	·494	·744	·994
19	·119	·369	·619	·869	40	·250	·500	·750	1·000
20	·125	·375	·625	·875					

N.B.—To convert Decimal Fractions of an Acre into Roods and Perches, multiply the decimal first by 4 and then by 40, preserving the same number of decimals in the product.

Examples—

A.	R.	P.	Acres.
			633·357
			4
			1·428
			40
633	1	17	17·120

A.	R.	P.	Acres.
			527·013
			4
			·052
			40
527	0	2	2·080

PARISH OF CARESTON,

IN THE

COUNTY OF FORFAR.

No. on Plan.	Area in Acres.	Description.	No. on Plan.	Area in Acres.	Description.
1	129·328	Plantation & part of drain.		445·584	*Brought forward.*
2	2·170	Old public road (Cattle Rake).	32	9·812	Arable.
3	1·751	Public road (half of).	33	11·261	Arable, pond, &c.
4	44·551	Arable.	34	11·740	Arable.
5	42·499	Arable & occupation road.	35	·082	House, garden, &c.
6	20·832	Arable.	36	·772	Homestead, garden, &c. (Hillhead of Careston).
7	22·706	Arable.	37	5·319	Arable.
8	2·588	Old public road (Cattle Rake).	38	7·898	Arable.
9	25·894	Arable.	39	·141	Houses, &c.
10	24·521	Arable & occupation road.	40	·612	Pasture.
11	22·330	Arable & slope.	41	·241	Arable.
12	1·125	Homestead, garden, &c. (Peathill).	42	·457	Garden, &c.
13	·430	Arable.	43	13·362	Arable.
14	·323	House, garden, &c.	44	·679	Occupation road.
15	3·309	Plantation.	45	14·801	Arable.
16	3·340	Rough pasture, whins, & trees.	46	5·340	Parish road.
17	35·173	Arable & occupation road.	47	9·342	Arable.
18	11·819	Arable & trees.	48	9·560	Arable.
19	·029	Houses.	49	13·778	Arable.
20	1·453	Occupation road.	50	1·535	Public road.
21	·127	Houses, garden, &c.	51	13·630	Arable.
22	11·432	Arable.	52	12·309	Arable.
23	·201	Houses, garden, &c. (Ormond Hill).	53	3·871	Arable.
24	22·383	Arable & footpath.	54	·857	Manse, offices, garden, &c.
25	·337	Houses, garden, &c.	55	·572	Plantation.
26	·169	Houses, garden, &c.	56	·710	Public road.
27	12·816	Arable.	57	·197	Church & burial ground.
28	1·200	Parish road (half of).	58	8·508	Arable.
29	·297	Occupation road.	59	3·109	Arable.
30	·266	Houses & garden.	60	2·178	Arable.
31	·185	Plantation.	61	4·684	Arable.
			62	9·161	Arable.
			63	13·335	Arable.
			64	14·106	Arable.
			65	4·265	Plantation.
			66	16·579	Pasture (ornamental).
			67	12·204	Pasture (ornamental).
	445·584	*Carried forward.*		682·591	*Carried forward.*

No. on Plan.	Area in Acres.	Description.	No. on Plan.	Area in Acres.	Description.
	682·591	*Brought forward.*		933·576	*Brought forward.*
68	9·225	Pasture (ornamental).	108	5·969	Pasture.
69	8·585	Pasture (ornamental).	109	7.499	Plantation & road.
70	7·436	Plantation.	110	·529	Occupation road.
71	11·130	Pasture (ornamental).	111	·219	Gardens.
72	·496	House, gardens, &c.	112	11·082	Arable.
73	·209	Plantation.	113	·064	Plantation.
74	·171	Plantation.	114	·279	Arable, &c.
75	·436	Waste.	115	·291	School, garden, &c.
76	·252	Plantation.	116	4·697	Arable.
77	3·835	Plantation & footpath.	117	2·055	Plantation.
78	3·907	Plantation.	118	·156	Houses and garden (Parkside).
79	1·947	Ornamental ground & roads.	119	14·250	Arable & occupation road.
80	1·852	Offices, gardens, fish pond, &c. (Careston Castle, part of).	120	·129	Plantation.
			121	·071	House and garden. (North Lodge).
81	·173	Careston Castle.			
82	·586	Occupation road.	122	·062	Occupation road.
83	4·868	Pasture, road, & trees (ornamental).	123	·181	Houses, garden, &c. (Cowhill).
84	1·455	Orchard & ornamental ground.	124	14·979	Pasture (ornamental).
			125	3·674	Arable.
85	·329	Plantation.	126	4·441	Arable.
86	1·515	Garden, &c.	127	8·144	Plantation & dovecot.
87	1·080	Arable (ornamental).	128	·803	Houses, gardens, &c. (Craignook).
88	11·654	Arable & old quarry.			
89	19·402	Pasture (ornamental).	129	·190	Pond.
90	7·910	Arable.	130	36·245	Pasture (ornamental).
91	4·261	Arable.	131	14·340	Pasture (ornamental).
92	1·039	Plantation.	132	16·128	Pasture (ornamental).
93	1·892	Houses, gardens, &c. (Mains).	133	24·822	Pasture & trees (ornamental).
94	31·340	Pasture (ornamental).	134	24·972	Pasture & trees (ornamental).
95	4·513	Private road.			
96	32·531	Pasture (ornamental).	135	1·225	Occupation road.
97	1·302	Occupation road.	136	17·995	Pasture (ornamental).
98	·761	Plantations.	137	1·055	Plantation.
99	·130	Pond & slope.	138	1·433	Parish road (half of).
100	·369	Plantation.	139	·280	Plantations.
101	49·068	Pasture, trees, &c. (ornamental).	140	49·778	Roughpark Wood.
			141	·352	Houses, garden, &c.
102	·894	Arable, road, & half of lade.	142	16·372	Arable.
			143	·666	Plantation.
103	·668	Corn mill, houses, garden, &c. (Mill of Careston).	144	·160	Plantation.
			145	11·995	Pasture & trees (ornamental).
104	·265	Arable.	146	·186	Plantation.
105	·061	Pasture.	147	·417	Houses, gardens, &c. (South Drum).
106	20·670	Birk Wood.			
107	2·768	Plantation.	148	28·276	Arable.
	933·576	*Carried forward.*		1260·037	*Carried forward.*

No. on Plan.	Area in Acres.	Description.	No. on Plan.	Area in Acres.	Description.
	1260·037	*Brought forward.*		1696·163	*Brought forward.*
149	·168	Arable.	184	·099	Plantation.
150	11·873	Arable.	185	14·697	Arable.
151	4·404	Arable.	186	28·211	Arable & trees.
152	17·868	Arable.	187	1·057	Rough pasture & trees.
153	·873	Public road.	188	2·364	Plantation.
154	1·535	Pasture & slope.	189	2·725	Arable.
155	1·715	Pasture & trees.	190	5·563	Arable.
156	45·797	Arable.	191	28·767	Arable.
157	14·094	Plantation.	192	·851	Plantation.
158	27·209	Pasture & trees (ornamental).	193	29·322	Arable.
			194	1·979	Public road.
159	·129	Plantation.	195	22·192	Arable, trees, &c.
160	·050	House, &c.	196	·122	Plantation.
161	·271	Houses, garden, &c. (Wardend).	197	·101	Pasture.
			198	34·504	Arable.
162	1·591	Homestead, slope, & part of burn (Nether Careston).	199	1·481	Rough pasture, slope, &c.
			200	1·474	Pasture.
163	1·266	Pasture, shed, &c.	201	·629	Rough pasture & whins.
164	1·050	Garden, & ornamental ground).	202	21·118	Arable.
			203	1·386	Rough pasture, whins, &c.
165	50·891	Arable, &c.			
166	4·256	Noran Water (part of).	204	3·796	Arable.
167	·962	Pasture & slope.	205	1·584	Rough pasture, slope, & whins.
168	4·895	Pasture.			
169	·272	Houses, garden, &c.	206	2·739	Arable.
170	·499	Occupation road.	207	1·709	Rough pasture, whins, &c.
171	7·271	Arable.			
172	·535	Houses, occupation road, &c. (Gateside).	208	12·782	Arable.
			209	·487	Pasture & road.
173	·520	Garden.	210	2·855	Pasture, trees, part of burn, &c.
174	30·335	Arable & occupation road.	211	·444	Homestead, garden, &c. (Colinshaugh).
175	23·100	Arable.			
176	12·603	Arable.	212	63·465	Arable & roads.
177	1·060	Pasture.	213	3·415	Rough pasture, slope, whins, &c.
178	40·285	Arable.			
179	16·872	Pasture & trees.	214	30·461	Arable.
180	65·299	Arable.	215	21·361	Arable.
181	38·256	Arable.	216	23·959	River South Esk (part of).
182	·071	House, garden, &c. (South Lodge).	217	1·613	Pasture & trees.
183	8·251	Turnpike road.	218	47·617	Arable, &c.
	1696·163	*Carried forward.*		2113·092	

RECAPITULATION.

2056·857	Land.
27·830	Public roads.
28·405	Water.
2113·092	Total Area of the Parish of Careston, in the County of Forfar.

INDEX TO PLACES

IN THE

PARISH OF CARESTON.

COUNTY OF FORFAR.

Name of Place.	No. of Sheet.		Descriptive Remarks.
	6-inch scale.	25·344-inch scale.	
Careston Castle	XXVI.	14	A dwelling house.
Cowhill	,,	15	A dwelling house.
Craignook	,,	15	A dwelling house.
Collinshaugh	XXXIII.	3	A farmsteading.
Gateside	,,	2	A dwelling house.
Hillhead of Careston	XXVI.	14	A farmsteading.
Manse	,,	14	A parsonage.
Mill of Careston	,,	14	A corn mill.
Mains	,,	14	An old steading.
Nether Careston	XXXIII.	2	A farmsteading.
Ormond Hill	XXVI.	11	A dwelling house.
Peat Hill	,,	10	A farmsteading.
Parkside	,,	15	A dwelling house.
South Drum	,,	15	A cottage.
Whiteside of Careston	,,	11	Dwelling houses.
Wardend	XXXIII.	2	Cottages.

ORDNANCE SURVEY OF SCOTLAND.

BOOK OF REFERENCE TO THE PLAN

OF THE

PARISH OF CARGILL,

CONTAINING 9626·665 ACRES;

AND THE

PARISH OF SCONE (DETACHED),

CONTAINING 718·779 ACRES;

IN THE COUNTY OF PERTH.

COLONEL SIR HENRY JAMES, R.E., F.R.S., M.R.I.A., F.G.S., &c.

SUPERINTENDENT OF THE SURVEY.

LONDON:

PRINTED BY GEORGE E. EYRE AND WILLIAM SPOTTISWOODE,

PRINTERS TO THE QUEEN'S MOST EXCELLENT MAJESTY.

FOR HER MAJESTY'S STATIONERY OFFICE.

1866.

Price Two Shillings and Sixpence.

[7142—50—5/66.]

:ales

W

T

T

t

ent

.F.
.C.
W.
Def.
.S.

the

ORI

Publishe

EXPLANATORY REMARKS.

The scale of the Parish Plans is the 1-2500th of the actual length on the ground, and is equal to 25·344 inches to a mile, which is very approximately equal to one square inch to one acre, the square of 1·0018 inch being equal to one acre.

The length of each sheet is 1½ miles, and the width 1 mile, the area of each sheet is therefore 960 acres.

Each enclosure has a reference number to the area which is given in this Book.

The Braces ($\int$) on the plans are to indicate that the spaces so braced are included under the same reference number.

The Altitudes in feet above the Mean Level of the Sea are written thus—31·4.

The Scale of the Plans of the County is 6 inches to a mile, and each sheet contains the same area as 16 sheets of the Parish Plans. There is therefore a double reference number to each sheet, as VI. 9., the Roman Numerals referring to the County Plans, the Arabic Figures to the Parish Plans.

The following are the characters employed on the Ordnance Plans on the Scales of 1–2500, and 6 inches to a mile :—

County Names	C	Hundreds or Wards	W
Parishes	P	Townships	T
Extra Parochial.....	E	Division of Townships	T

Antiquities ..... { ROMAN / Druidical or Saxon / Norman or Subsequent

The descriptions of the boundaries are shown by the following initials :—

Centre of Stream	*C.S.*	Centre of Fence	*C.F.*
Centre of Road	*C.R.*	Top of Cop	*T.C.*
Side of Stream or Drain ...	*S.S.* or *S.D.*	Centre of Wall	*C.W.*
Root of Hedge	*R.H.*	Defaced	*Def.*
Face of Wall.....	*F.W.*	Track of Stream.....	*T.S.*

Undefined..... *Und.*

Where a change occurs in the boundaries, the symbol [o—o] is used to show the part at which the change takes place.

N.B.—To convert Decimal Fractions of an Acre into Roods and Perches, multiply the decimal first by 4 and then by 40, preserving the same number of decimals in the product.

Examples—

A. R. P.	Acres.		Acres.
633 1 17	633·357	527 0 2	527·013
	4		4
	1·428		·052
	40		40
	17·120		2·080

TABLE

FOR CONVERTING DECIMAL PARTS OF AN ACRE INTO ROODS AND PERCHES

Perch.	0 Rood.	1 Rood.	2 Roods.	3 Roods.	Perch.	0 Rood.	1 Rood.	2 Roods.	3 Roods.
0	·000	·250	·500	·750	21	·131	·381	·631	·881
1	·006	·256	·506	·756	22	.137	·387	·637	·887
2	·012	·262	·512	·762	23	·144	·394	·644	·894
3	·019	·269	·519	·769	24	·150	·400	·650	·900
4	·025	·275	·525	·775	25	·156	·406	·656	·906
5	·031	·281	·531	·781	26	·162	·412	·662	·912
6	·037	·287	·537	·787	27	·169	·419	·669	·919
7	·044	·294	·544	·794	28	·175	·425	·675	·925
8	·050	·300	·550	·800	29	·181	·431	·681	·931
9	·056	·306	·556	·806	30	·187	·437	·687	·937
10	·062	·312	·562	·812	31	·194	·444	·694	·944
11	·069	·319	·569	·819	32	·200	·450	·700	·950
12	·075	·325	·575	·825	33	·206	·456	·706	·956
13	·081	·331	·581	.831	34	·212	·462	·712	·962
14	·087	·337	·587	·837	35	·219	·469	·719	·969
15	·094	·344	·594	·844	36	·225	·475	·725	·975
16	·100	·350	·600	·850	37	·231	·481	·731	·981
17	·106	·356	·606	·856	38	·237	·487	·737	·987
18	·112	·362	·612	·862	39	·244	·494	·744	·994
19	.119	·369	·619	.869	40	·250	·500	·750	1·000
20	·125	·375	·625	.875					

PARISH OF CARGILL,

IN THE

COUNTY OF PERTH.

No. on Plan.	Area in Acres.	Remarks.	No. on Plan.	Area in Acres.	Remarks.
				159·467	*Brought forward.*
1	25·679	River Isla (half of).	31	·134	Pasture and part of burn.
2	·066	Rough pasture, &c.			
3	1·469	Pasture.	32	·529	Homestead, &c.
4	·383	Garden.	33	·089	House, &c.
5	·881	Pasture.	34	·162	Wood.
6	6·742	Arable.	35	3·707	Arable.
7	1·667	Wood.	36	8·183	Arable.
8	·553	Pasture.	37	·606	Rough pasture.
9	2·365	Arable.	38	2·887	Arable.
10	·663	Rough pasture and sandpit.	39	7·615	Arable.
			40	2·854	Arable.
11	33·431	Arable and half of burn.	41	10·162	Arable.
			42	14·082	Arable.
12	·410	Wood.	43	·439	Pasture.
13	·052	Arable.	44	·541	Pasture.
14	1·186	Pasture.	45	15·498	Arable.
15	8·004	Arable.	46	·280	Occupation road.
16	1·333	Rough pasture and whins.	47	·876	Homestead, &c.
			48	1·021	Pasture.
17	·253	Wood.	49	13·802	Arable.
18	16·873	Arable.	50	9·228	Arable.
19	3·040	Rough pasture and sandpit.	51	13·841	Arable and road.
			52	1·673	Rough pasture and whins.
20	·087	Islands.			
21	2·940	Pasture.	53	·509	Pasture.
22	10·848	Arable.	54	·477	Whins.
23	1·639	Rough pasture and sandpits.	55	·803	Pasture.
			56	11·723	Wood.
24	·729	Rough pasture and sandpit.	57	·082	Wood, &c.
			58	17·375	Arable and road.
25	26·005	Arable.	59	1·969	Rough pasture and whins.
26	·399	Pasture.			
27	10·668	Arable and half of burn.	60	6·375	Wood.
			61	1·784	Pasture.
28	·156	House, garden, &c.	62	·090	House, &c.
29	·782	Arable and road.	63	18·993	Arable.
30	·164	Rough pasture and part of burn.	64	18·159	Arable.
			65	·596	Houses, gardens, &c.
	159·467	*Carried forward.*		346·611	*Carried forward.*

No. on Plan.	Area in Acres.	Remarks.	No. on Plan.	Area in Acres.	Remarks.
	346·611	*Brought forward.*		692·820	*Brought forward.*
66	19·659	Arable.	110	11·265	Arable.
67	·202	House, garden, &c.	111	6·491	Arable.
68	12·530	Arable.	112	·159	Waste.
69	·241	Occupation road.	113	·503	Pasture.
70	10·738	Arable.	114	·241	Pasture and road.
71	1·050	Pasture.	115	·030	Pasture.
72	21·302	Arable.	116	13·428	Arable and dam.
73	·449	Wood, &c.	117	8·521	Arable and occupation road.
74	15·905	Arable.			
75	30·673	Arable and footpath.	118	19·454	Arable.
76	·980	Public road.	119	15·887	Arable.
77	20·388	Arable.	120	13·234	Arable.
78	16·858	Arable.	121	1·106	Rough pasture and road.
79	16·348	Arable.			
80	·321	Rough pasture.	122	5·481	Arable.
81	·408	Pasture.	123	16·854	Arable.
82	18·783	Arable.	124	29·722	Arable and roads.
83	·940	Public road.	125	·775	Rough pasture and whins.
84	20·217	Arable.			
85	·285	House, garden, &c.	126	9·297	Arable.
86	21·419	Arable.	127	3·042	Rough pasture, whins, &c.
87	21·663	Arable.			
88	·134	Occupation road.	128	15·198	Arable and road.
89	4·844	Arable.	129	·334	House, garden, &c.
90	2·117	Homestead, garden, &c.	130	18·148	Arable and part of burn.
91	14·695	Arable.	131	1·045	Rough pasture, whins, &c.
92	9·225	Arable.			
93	7·021	Wood.	132	28·450	Arable.
94	7·704	Arable.	133	11·980	Arable.
95	·153	Pasture.	134	6·027	Arable.
96	11·680	Arable.	135	1·396	Rough pasture and half of burn.
97	2·707	Homestead, gardens, &c.	136	·313	Whins.
98	1·464	Ornamental ground.	137	33·585	Arable.
99	·184	Pond.	138	6·923	Parish road.
100	·300	Occupation road.	139	9·119	Arable.
101	·258	Pasture.	140	·243	Occupation road.
102	·670	Garden.	141	·874	Homestead, &c.
103	1·377	House, sheds, yard, &c.	142	·170	Pasture.
			143	·301	House, garden, &c.
104	·173	Pasture and road.	144	41·033	Arable.
105	1·140	Arable.	145	10·443	Arable.
106	·175	Rough pasture.	146	9·000	Arable.
107	1·212	Arable.	147	16·879	Arable.
108	26·808	Arable and occupation road.	148	1·297	Public road.
			149	12·543	Arable.
109	·809	Rough pasture.	150	·120	Pasture.
	692·820	*Carried forward.*		1073·731	*Carried forward.*

No. on Plan.	Area in Acres.	Remarks.	No. on Plan.	Area in Acres..	Remarks.
	1073·731	*Brought forward.*		1314·883	*Brought forward.*
151	1·297	Wood.	193	·284	Wood.
152	.247	Rough pasture.	194	·213	Woodside House, &c.
153	·183	Public road.	195	1·536	Ornamental ground, &c.
154	·301	Arable.			
155	·361	House, garden, &c.	196	·273	Wood.
156	1·423	Arable and half of lade.	197	2·168	Free Church manse, gardens, &c.
157	·055	House, &c.	198	·838	Arable.
158	·352	Brunty corn mill, &c.	199	·299	House, garden, &c.
159	2·803	Arable and footpath.	200	·412	Wood.
160	·531	Homestead, &c.	201	·191	Wood.
161	·721	Arable.	202	16·419	Arable.
162	·160	Pasture and half of lade.	203	1·247	Occupation road.
			204	34·618	Arable and road.
163	2·212	Wood.	205	4·122	Public road.
164	·532	Wood and half of lade.	206	·407	Mill dam.
			207	4·176	Arable.
165	4·145	Arable.	208	7·734	Arable.
166	3·370	Coupar Burn (part of).	209	5·838	Arable, occupation road, &c.
167	4·075	Wood, &c.			
168	·182	Wood and half of lade.	210	2·632	Arable.
169	·227	Corn mill, garden, &c.	211	2·095	Arable.
170	20·837	Arable and footpath.	212	·116	Occupation road.
171	·199	Pasture and half of lade.	213	2·873	Arable, road, and part of burn.
172	·111	Occupation road.	214	2·460	Arable, road, and part of burn.
173	3·556	Wood, road, pool, &c.			
174	26·366	Scottish North Eastern Railway (part of).	215	24·907	Arable.
			216	·926	Wood.
			217	1·148	Public road.
175	18·932	Arable.	218	·195	Public road.
176	25·732	Arable.	219	·225	House, garden, &c.
177	·203	Pasture.	220	1·083	Arable.
178	12·349	Arable.	221	·182	Arable.
179	47·570	Arable.	222	·463	Arable.
180	12·032	Arable.	223	·179	House, garden, &c.
181	11·114	Arable.	224	·271	Houses, gardens, &c.
182	5·845	Arable.	225	·615	Arable and trees.
183	·591	Occupation road.	226	·380	Ornamental ground and part of burn.
184	4·455	Parish road.			
185	8·863	Arable.	227	·463	Arable.
186	·100	Public road.	228	1·520	Houses, gardens, &c.
187	·710	Public road.	229	1·085	Public road.
188	·346	Arable.	230	·150	Arable.
189	·997	House, garden, shed, &c.	231	·150	Public road.
			232	·806	F. C. school, garden, &c.
190	8·070	Arable.			
191	·087	Pasture.	233	248·678	Strelitz Wood, and roads.
192	8·910	Arable.			
	1314·883	*Carried forward.*		1689·260	*Carried forward.*

No. on Plan.	Area in Acres.	Remarks.
	1689·260	*Brought forward.*
234	30·932	Arable.
235	·924	Homestead, garden, &c.
326	·134	Arable.
237	63·609	Arable and occupation road.
238	1·666	Nursery.
239	6·068	Arable.
240	1·223	Houses, gardens, &c.
241	·293	Arable.
242	·219	House, garden, &c.
242a	·088	Public road.
243	1·199	Public road.
244	2·534	Houses, gardens, &c.
245	1·229	Arable.
246	3·224	Houses, gardens, &c.
247	3·009	Houses, gardens, &c.
248	·144	Public road.
249	1·224	Rough pasture, part of burn, &c.
250	2·336	Houses, gardens, &c.
251	2·348	Houses, gardens, &c.
252	2·060	Houses, gardens, &c.
253	·189	Public road.
254	·349	Arable and part of burn.
255	·619	Houses, garden, &c.
256	1·013	Public road.
257	2·147	Houses, gardens, &c.
258	·044	Public road.
259	1·905	Houses, gardens, &c.
260	·081	Wood.
261	·126	Public road.
262	·111	Public road.
263	·958	Houses, gardens, &c.
264	15·956	Arable.
265	·304	Wood.
266	·545	Occupation road.
267	1·625	Arable.
268	·529	Houses, gardens, &c.
269	·621	Arable.
270	·130	House, garden, &c.
271	·509	Houses, gardens, &c.
272	·312	Pasture.
273	·622	Arable and half of burn.
274	·143	Old road.
275	4·464	Pasture and trees.
276	9·174	Arable.
	1856·199	*Carried forward.*

No. on Plan.	Area in Acres.	Remarks.
	1856·199	*Brought forward.*
277	17·104	Arable and half of burn.
278	1·164	House, garden, &c.
279	2·756	Arable.
280	·738	Public road.
281	·527	Arable.
282	·506	Arable.
283	5·200	Houses, gardens, &c.
284	·360	Arable.
285	·099	House, garden, &c.
286	·242	House, garden, &c. (Crossroads).
287	15·793	Arable and half of burn.
288	1·605	Wood.
289	·522	Arable.
290	·414	Arable.
291	3·179	Houses, gardens, &c.
291a	·099	Public road.
292	7·370	Arable and part of burn.
293	24·768	Arable, road, and half of burn.
294	·728	Wood.
295	1·924	Homestead, garden, &c.
296	·255	Mill dam.
297	27·004	Arable.
298	1·197	Pasture.
299	2·869	Arable.
300	·400	Rough pasture and half of burn.
301	15·855	Arable, road, and part of burn.
302	·229	Homestead, garden, &c.
303	3·408	Arable, half of burn, &c.
304	1·135	Arable, half of burn, &c.
305	·390	Houses, saw mill, &c.
306	11·230	Arable, road, and half of burn.
307	1·142	Old road.
308	·229	Wood.
309	43·662	Arable.
310	20·003	Arable.
311	·892	Old road (half of).
312	·891	Burial ground.
	2072·088	*Carried forward.*

No. on Plan.	Area in Acres.	Remarks.	No. on Plan.	Area in Acres.	Remarks.
	2072·088	*Brought forward.*		2242·883	*Brought forward.*
313	1·290	Houses, gardens, &c.	357	5·315	Arable.
314	·214	Public road.	358	1·808	Rough pasture and road.
315	·228	House, garden, &c.			
316	·234	Public road.	359	2·266	Arable.
317	·602	Arable.	360	·383	Houses, gardens, &c.
317a	·020	House.	361	·459	Wood.
318	·599	Church, house, gardens, &c.	362	5·488	Arable and occupation road.
319	1·760	Public road.	363	9·733	Wood and road.
320	19·134	Arable.	364	·446	Wood.
321	3·927	Pasture.	365	4·941	Wood.
322	·294	Offices, &c.	366	·435	House, garden, &c.
323	·399	Ornamental ground.	367	·259	Occupation road.
324	·649	Ornamental ground.	367a	·316	Rough pasture.
325	1·489	Arable.	368	16·515	Arable.
326	1·173	Wood, &c.	369	96·900	River Tay (half of).
327	1·834	Arable.	370	13·225	Arable.
328	·655	Ornamental ground.	371	8·791	Arable.
329	1·540	Manse and ornamental ground.	372	·183	Occupation road.
			373	1·124	Wood.
330	1·066	Arable.	374	7·624	Arable.
331	·430	Arable.	375	13·200	Arable.
332	·472	Wood, &c.	376	13·561	Pasture and whins.
333	3·697	Arable.	377	6·808	Arable.
334	2·572	Arable.	378	17·336	Wood.
335	1·121	Houses, gardens, &c.	379	5·602	Arable.
336	·536	Wood.	380	·296	House, garden, &c.
337	1·511	Wood.	381	·175	Garden.
338	·752	Rough pasture and trees.	382	5·764	Arable.
			383	30·305	Arable and occupation road.
339	9·788	Arable.			
340	·192	House, &c.	384	32·605	Arable.
341	6·863	Arable.	385	12·409	Arable.
342	·256	House, garden, &c.	386	13·449	Arable.
343	2·808	Wood.	387	11·378	Arable.
344	10·314	Arable.	388	·859	Rough pasture and road.
345	1·661	Homestead, garden, &c.			
346	11·632	Arable.	389	11·229	Arable.
347	5·144	Arable.	390	17·640	Arable.
348	2·681	Rough pasture, trees, &c.	391	17·119	Arable and road.
			392	20·233	Arable.
349	13·867	Arable and trees.	393	15·027	Arable.
350	14·553	Arable.	394	18·301	Arable.
351	17·717	Arable.	395	13·269	Arable and road.
352	4·171	Arable.	396	17·660	Arable.
353	·286	Wood.	397	17·956	Wood.
354	19·673	Arable.	398	18·161	Arable.
355	·443	Rough pasture.	399	20·840	Arable.
356	·548	Wood.	400	11·233	Arable.
	2242·883	*Carried forward.*		2781·509	*Carried forward.*

No. on Plan.	Area in Acres.	Remarks.
	2781·509	*Brought forward.*
401	16·995	Arable.
402	273·621	Strelitz Wood and road.
403	1·244	Wood.
404	19·664	Arable.
405	14·236	Arable.
406	14·528	Arable.
407	12·847	Arable.
408	19·321	Arable.
409	6·446	Arable.
410	10·496	Arable.
411	10·315	Arable.
412	3·759	Parish road.
413	16·733	Arable.
414	11·845	Arable.
415	5·811	Arable.
416	5·572	Arable.
417	5·209	Arable.
418	5·195	Arable.
419	16·851	Wood.
420	4·446	Arable.
421	4·796	Arable.
422	·222	Houses, gardens, &c.
423	4·502	Arable.
424	·368	Houses, gardens, &c.
425	5·130	Arable.
426	1·342	Rough pasture and road.
427	5·092	Arable.
428	·132	Occupation road.
429	1·278	Arable.
430	2·463	Rough pasture, road, &c.
431	11·352	Arable.
432	8·132	Arable.
433	10·549	Arable.
434	20·185	Arable.
435	4·099	Parish road.
436	·181	Houses, gardens, &c.
437	1·090	Houses, gardens, &c.
438	4·740	Arable.
439	·664	Homestead, garden, &c.
440	6·143	Arable.
441	·290	Arable.
442	·946	Arable.
443	·285	Houses, gardens, &c.
444	·296	Homestead, garden, &c.
	3350·920	*Carried forward.*

No. on Plan.	Area in Acres.	Remarks.
	3350·920	*Brought forward.*
445	6·481	Arable and occupation road.
446	8·126	Arable and occupation road.
447	8·717	Arable and occupation road.
448	5·628	Arable.
449	5·821	Arable.
450	·143	Pool.
451	14·633	Arable.
452	·506	Homestead, garden, &c.
453	7·726	Arable.
454	59·792	Wood and road.
455	10·083	Wood.
456	12·052	Arable.
457	17·014	Arable.
458	·216	Wood.
459	2·188	Wood.
460	7·653	Arable.
461	18·020	Arable.
462	·548	Occupation road.
463	22·624	Arable.
464	39·304	Arable and occupation road.
465	2·933	Public road.
466	18·185	Arable.
467	10·502	Wood.
468	7·824	Arable.
469	7·667	Arable.
470	12·272	Arable.
471	4·233	Public road.
472	39·169	Arable and occupation road.
473	1·050	Arable.
474	·202	House, garden, &c.
475	1·428	Wood.
476	·092	Occupation road.
477	5·646	Arable and quarry.
478	3·403	Arable and occupation road.
479	·609	Rough pasture and road.
480	·287	Arable and half of burn.
481	·367	Waste, quarry, &c.
481a	·151	Mill dam.
482	8·054	Arable.
483	12·510	Arable.
	3734·779	*Carried forward.*

No. on Plan.	Area in Acres.	Remarks.
	3734·779	*Brought forward.*
484	7·724	Arable.
485	6·562	Arable.
486	7·477	Arable.
487	16·764	Arable and gravel pit.
488	·769	Homestead, garden, &c.
489	·248	Occupation road.
490	3·722	Arable and half of burn.
491	·738	Corn mill, road, &c.
492	·572	Dam (part of).
493	·750	Pasture, road, and half of burn.
494	·990	Occupation road.
495	·577	Rough pasture and trees.
496	4·015	Wood.
497	7·337	Arable.
498	4·073	Wood.
499	11·879	Arable.
500	16·025	Arable.
501	3·006	Arable.
502	15·033	Arable.
503	·831	Homestead, garden, &c.
504	8·545	Arable.
505	11·478	Arable.
506	33·685	Arable.
507	8·668	Arable.
508	39·723	Wood.
509	10·980	Parish road.
510	2·343	Wood.
511	1·598	Rough pasture.
512	2·553	Wood.
513	·863	Rough pasture, and road.
514	·382	Occupation road.
515	2·008	Arable.
516	1·933	Arable.
517	·314	Houses, garden, &c.
518	·380	Houses, garden, &c.
519	11·305	Arable.
520	·282	House, garden, &c.
521	·132	Occupation road.
522	7·310	Arable.
523	7·449	Arable.
524	8·113	Arable.
525	7·792	Arable.
526	7·773	Arable.
527	13·613	Turnpike road.
	4033·093	*Carried forward.*

No. on Plan.	Area in Acres.	Remarks.
	4033·093	*Brought forward.*
528	·040	Toll bar.
529	·750	Pasture and half of burn.
530	10·137	Arable and half of burn.
531	·511	Rough pasture and road.
532	1·893	Dam.
533	·087	Wood (part of).
534	·331	Pasture, half of burn, &c.
535	7·130	Arable.
535a	5·898	Arable.
536	12·020	Arable.
537	4·260	Rough pasture and whins.
538	1·092	Rough pasture and whins.
539	12·738	Arable.
540	7·699	Arable.
541	7·717	Arable.
542	9·229	Arable.
543	7·766	Arable.
544	8·159	Arable.
545	7·735	Arable.
546	11·773	Arable.
547	12·237	Arable.
548	5·877	Arable.
549	6·251	Arable.
550	4·481	Arable.
551	·687	Occupation road.
552	9·246	Arable.
553	·418	Occupation road.
554	4·527	Arable.
555	1·021	Homestead, garden, &c.
556	·490	Dam.
557	·489	Pasture, road, and part of burn.
558	11·039	Arable.
559	·299	Rough pasture and half of burn.
560	1·080	Rough pasture.
561	14·580	Arable.
562	·473	Homestead, garden, &c.
563	31·283	Arable and old quarry,
564	1·756	Occupation road.
565	6·791	Arable and occupation road.
	4263·083	*Carried forward.*

No. on Plan.	Area in Acres.	Remarks.
	4263·083	*Brought forward.*
566	·470	Homestead, garden, &c.
567	1·673	Arable.
568	4·659	Arable.
569	7·767	Arable.
570	·358	Houses, gardens, &c.
571	3·706	Arable.
572	·348	Occupation road.
573	7·726	Arable.
574	7·720	Arable.
575	7·498	Arable and occupation road.
576	7·795	Arable.
577	3·489	Public road.
578	12·386	Arable.
579	6·544	Arable and half of burn.
580	25·108	Arable and half of burn.
581	12·690	Arable and half of burn.
582	4·514	Arable, half of burn, and road.
583	6·629	Arable.
584	·537	Rough pasture, road, &c.
585	·178	Mill dam.
586	·282	Occupation road.
587	·350	Garden, &c.
588	3·434	Arable.
589	6·624	Arable, road, and part of burn.
590	·558	Houses, &c.
591	8·757	Arable.
592	·992	Wood and part of burn.
593	10·141	Arable.
594	6·251	Arable.
595	·140	Pasture and half of burn.
596	·251	Wood.
597	·288	House and pasture.
598	·528	Wood.
599	·428	Pasture.
600	·272	House, garden, &c.
601	5·777	Wood.
602	1·272	Arable.
603	·408	Rough pasture.
604	1·395	Rough pasture.
	4433·026	*Carried forward.*

No. on Plan.	Area in Acres.	Remarks.
	4433·026	*Brought forward.*
605	·159	Wood.
606	·139	Rough pasture.
607	6·872	Arable.
608	16·272	Arable.
609	11·626	Arable.
610	12·718	Arable.
611	1·059	Homestead, garden, &c.
612	11·753	Arable.
613	·643	Occupation road.
614	10·333	Arable.
615	8·035	Arable.
616	·401	House, garden, &c.
617	·123	Pasture.
618	·248	Occupation road.
619	6·588	Arable.
620	·150	Pasture.
621	·236	Pasture.
622	·120	Curling pond.
623	·114	House, garden, &c.
624	·322	Arable.
625	·585	Houses, gardens, &c.
626	·201	Arable.
627	9·472	Arable.
628	·119	Wood.
629	11·020	Wood.
630	7·339	Arable.
631	·471	Pasture.
632	·403	Homestead, garden, &c.
633	·083	Occupation road.
634	3·817	Rough pasture and trees.
635	2·055	Arable.
636	7·221	Arable.
637	·182	Pasture.
638	·736	Homestead, garden, &c.
639	18·478	Wood.
640	·101	Mill dam.
641	·195	Occupation road.
642	·881	Arable.
643	16·705	Arable and trees.
644	21·907	Arable.
645	·526	Rough pasture.
646	8·022	Arable.
647	1·303	Wood.
648	11·404	Arable.
649	12·079	Arable.
	4656·242	*Carried forward.*

No. on Plan.	Area in Acres.	Remarks.
	4656·242	*Brought forward.*
650	·381	Wood.
651	·023	Wood.
652	·022	Wood.
653	·022	Wood.
654	·022	Wood.
655	7·090	Arable.
656	21·873	Turupike road.
657	7·332	Arable.
657a	·747	Occupation road.
658	22·321	Arable aud occupation road.
659	·178	House, garden, &c.
660	14·692	Arable and occupation road.
661	23·175	Arable and trees.
662	·238	Offices, &c.
663	11·237	Arable.
664	·358	House, garden, &c.
665	1·018	Occupation road.
666	7·142	Arable.
667	·043	Pool, &c.
668	10·283	Arable.
669	·501	Rough pasture and trees.
670	·867	Rough pasture.
671	7·215	Ornamental ground.
672	2·739	Ornamental ground.
673	·050	Wood.
674	1·565	Ornamental ground.
675	8·244	Arable.
676	·613	Wood.
677	15·447	Arable.
678	·429	Lodge, garden, &c.
679	·113	Wood.
680	5·631	Arable.
681	16·826	Arable and trees.
682	15·777	Arable and trees.
683	·139	Rough pasture.
684	·825	Wood.
685	2·338	Wood.
686	17·578	Arable.
687	11·269	Arable.
688	8·648	Arable.
689	7·243	Arable.
690	·182	Oecupation road.
691	3·764	Arable.
692	·378	Houses, garden, &c
693	·874	Arable.
	4913·694	*Carried forward.*

No. on Plan.	Area in Acres.	Remarks.
	4913·694	*Brought forward.*
694	4·531	Arable and occupation road.
695	·250	Arable.
696	·244	Arable.
697	·261	Arable.
698	·294	Rough pasture and road.
699	3·251	Arable, &c.
700	·189	House, garden, &c.
701	6·644	Arable and occupation road.
702	8·444	Arable, &c.
703	10·146	Arable.
704	7·222	Arable.
705	21·059	Arable.
706	24·994	Wood, &c.
707	1·980	Ornamental ground.
708	·878	Mansion house, offices, &c.
709	3·154	Orchard.
710	·175	Garden.
711	1·810	Arable, trees, &c.
712	1·227	Arable.
713	23·924	Wood.
714	20·901	Arable.
715	21·374	Arable.
716	8·220	Arable.
717	6·369	Arable.
718	·131	House, gardeu, &c.
719	·647	Arable.
720	6·192	Arable.
721	1·375	Arable.
722	·111	House, garden, &c.
723	·856	Wood.
724	1·832	Arable and road.
725	1·533	Arable and road.
726	·155	House, garden, &c.
727	·450	Occupation road.
728	1·629	Oecupation road.
729	·054	Whius.
730	21·115	Arable, road, and trees.
731	14·002	Wood.
732	10·203	Arable.
733	·418	Rough pasture.
734	·109	Wood.
735	17·507	Arable.
736	·255	Wood.
737	5·254	Arable.
	5175·063	*Carried forward.*

No. on Plan.	Area in Acres.	Remarks.	No. on Plan.	Area in Acres.	Remarks.
	5175·063	*Brought forward.*		5509·719	*Brought forward.*
738	·558	Rough pasture and pool.	777	11·190	Arable and occupation road.
739	1·120	Rough pasture, old quarry, &c.	778	11·771	Arable and occupation road.
740	12·753	Arable and occupation road.	779	16·812	Arable, &c.
			780	11·867	Arable.
741	1·234	Homestead, garden, &c.	781	14·798	Arable.
			782	11·054	Arable.
742	1·447	Arable and occupation road.	783	14·147	Wood.
			784	3·139	Wood.
743	5·795	Arable and occupation road.	785	·906	Arable.
			786	·812	Arable.
744	9·644	Arable.	787	1·048	Arable.
745	9·981	Arable.	788	·667	Houses, gardens, &c.
746	·482	Occupation road.	789	9·209	Arable.
747	·639	Homestead, garden, &c.	790	·475	Occupation road.
			791	9·876	Arable.
748	1·551	Arable.	792	1·890	Homestead, garden, &c.
749	3·667	Arable.			
750	5·805	Arable.	793	16·386	Arable and occupation road.
751	8·604	Arable.			
752	9·310	Arable.	794	8·738	Arable.
753	20·284	Arable.	795	6·449	Public road.
754	17·143	Arable.	796	18·790	Arable.
755	10·118	Arable.	797	14·208	Arable.
756	9·866	Arable.	798	59·890	Wood.
757	11·370	Arable and occupation road.	799	4·400	Parish road.
			800	19·927	Arable.
758	4·151	Parish road.	801	12·096	Arable.
759	8·421	Arable.	802	10·730	Arable.
760	10·419	Arable and footpath.	803	9·219	Arable.
761	4·267	Arable.	804	6·408	Arable.
762	8·155	Arable.	805	·041	Waste.
763	34·372	Arable.	806	9·880	Arable.
764	5·908	Arable.	807	10·627	Arable.
765	·856	Wood.	808	·258	Garden.
766	1·139	Homestead, garden, &c.	809	1·228	House, yard, wood, &c.
767	·599	School, garden, &c.	810	·766	Arable.
768	3·394	Arable.	811	3·355	Arable.
769	18·408	Arable.	812	11·293	Arable.
770	8·811	Wood.	813	·299	Occupation road.
771	2·444	Parish road.	814	19·299	Arable and occupation road.
772	·225	Occupation road.			
773	16·499	Arable.	815	·681	Homestead, garden, &c.
774	1·205	Rough pasture.			
775	32·293	Arable and occupation road.	816	10·165	Arable.
			817	17·116	Arable.
776	31·719	Arable.	818	16·890	Arable.
	5509·719	*Carried forward.*		5918·519	*Carried forward.*

No. on Plan.	Area in Acres.	Remarks.	No. on Plan.	Area in Acres.	Remarks.
	5918·519	*Brought forward.*		6411·501	*Brought forward.*
819	·052	House and garden.	860	5·909	Wood.
820	·388	Arable.	861	3·494	Rough pasture and whins.
821	2·830	Occupation road.			
822	·744	Homestead, garden, &c.	862	2·771	Wood.
			863	·978	Rough pasture.
823	13·984	Arable.	864	8·584	Rough pasture.
824	4·128	Arable.	865	11·662	Arable.
825	·137	Pasture.	866	13·013	Arable.
826	·580	Homestead, garden, &c.	867	9·323	Arable.
			868	6·748	Arable.
827	21·388	Arable.	869	3·237	Arable.
828	·903	Occupation road.	870	6·008	Arable.
829	22·402	Arable.	871	10·834	Wood.
830	·548	Occupation road.	871a	·311	Occupation road.
831	21·764	Arable.	872	6·693	Arable and footpaths.
832	17·035	Arable.	873	·821	Houses, gardens, &c.
833	24·633	Arable.	874	19·198	Arable.
834	22·358	Arable.	875	22·251	Arable.
835	14·849	Arable.	876	6·676	Parish road.
836	7·227	Arable and occupation road.	877	19·854	Arable.
			878	·604	Houses, gardens, &c.
837	13·803	Arable.	879	2·614	Arable.
838	17·882	Arable.	880	14·931	Arable and half of burn.
839	19·331	Arable.			
840	21·419	Arable.	881	23·293	Arable and half of burn.
841	21·760	Arable.			
842	11·930	Arable.	882	11·585	Arable.
843	8·827	Arable.	883	9·499	Arable.
844	5·917	Arable and occupation road.	884	12·626	Arable.
			885	·189	Rough pasture.
845	9·794	Arable.	886	·824	Wood and road.
846	9·495	Arable.	887	16·423	Arable.
847	13·043	Arable.	888	·459	Houses, garden, &c.
848	17·156	Arable.	889	·374	Occupation road.
849	22·518	Arable.	890	2·480	Arable.
850	5·410	Arable.	891	·373	Wood.
851	7·379	Arable.	892	·807	Houses, gardens, &c.
852	10·189	Arable.	893	2·469	Parish road.
853	23·483	Arable.	894	12·888	Arable.
854	13·415	Arable and occupation road.	895	·039	House.
			896	6·811	Arable and part of burn.
855	4·682	Arable.			
856	12·163	Arable and half of burn.	897	4·964	Arable and half of burn.
857	17·157	Arable and part of burn.	898	8·242	Arable and half of burn.
858	25·620	Arable.	899	21·495	Arable and half of burn.
859	4·659	Rough pasture, part of burn, &c.	900	·789	Occupation road.
	6411·501	*Carried forward.*		6724·644	*Carried forward.*

No. on Plan.	Area in Acres.	Remarks.
	6724·644	*Brought forward.*
901	·665	Homestead, &c.
902	1·543	House, garden, &c.
903	20·748	Arable and occupation road.
904	20·495	Arable and occupation road.
905	·252	House, garden, &c.
906	10·397	Arable.
907	4·271	Rough pasture.
908	9·933	Arable.
909	1·328	Homestead, ornamental ground, &c.
910	·361	Garden.
911	·070	Occupation road.
912	6·502	Arable.
913	8·442	Arable.
914	2·309	Rough pasture.
915	12·038	Arable.
916	21·625	Arable and trees.
917	17·321	Arable and trees.
918	·585	Wood.
919	·024	Waste.
920	1·147	Occupation road.
921	·393	Wood.
922	1·079	Lawton House, ornamental ground, &c.
923	1·018	Arable and part of burns.
924	1·305	Offices, garden, &c.
925	3·599	Ornamental ground and part of burn.
926	1·323	Garden, &c.
927	7·403	Arable and half of burn.
928	18·962	Arable.
929	17·018	Arable.
930	·210	House, garden, &c.
931	3·711	Arable.
932	·788	Wood and part of burns.
933	8·050	Arable.
934	4·135	Public road.
935	5·600	Arable and half of burn.
936	15·642	Arable.
937	10·974	Arable.
938	8·856	Arable.
939	12·598	Arable.
940	2·859	Occupation road.
	6990·223	*Carried forward.*

No. on Plan.	Area in Acres.	Remarks.
	6990·223	*Brought forward.*
941	1·645	Arable.
942	·165	House, garden, &c.
943	17·262	Arable.
944	1·699	Occupation road.
945	7·840	Arable and part of burn.
946	·851	Homestead, garden, &c.
947	29·757	Arable and half of burn.
948	40·687	Arable and half of burns.
949	62·078	Arable and half of burn.
950	50·327	Arable.
951	2·094	Homestead, garden, &c.
951a	·201	House, garden, &c.
952	18·421	Arable.
952a	·071	House, garden, &c.
953	18·592	Arable.
954	34·770	Arable.
955	31·171	Arable and footpath.
956	47·397	Arable.
957	·620	Houses, gardens, &c.
958	1·388	Arable.
959	18·793	Arable.
960	33·890	Arable and occupation road.
961	1·151	Rough pasture and old quarries.
962	33·509	Arable.
963	42·597	Arable.
964	8·325	Arable.
995	10·941	Arable.
966	43·540	Arable.
967	1·741	Homestead, garden, &c.
968	6·472	Arable and trees.
969	·171	Mill dam.
970	62·504	Arable.
971	6·802	Parish road.
972	27·756	Arable and trees.
973	29·294	Arable.
974	47·278	Arable and trees.
975	10·281	Arable.
976	·091	Rough pasture.
977	·442	Rough pasture.
978	31·867	Arable.
	7774·704	*Carried forward.*

No. on Plan.	Area in Acres.	Remarks.	No. on Plan.	Area in Acres.	Remarks.
	7774·704	*Brought forward.*		8357·819	*Brought forward.*
979	14·591	Arable and occupation road.	1023	16·779	Arable.
			1024	·232	House, garden, &c.
980	15·722	Arable.	1025	·626	Rough pasture and rocks.
981	·382	Homestead, garden, &c.	1026	26·850	Arable and pool.
982	18·673	Arable.	1027	1·175	Rough pasture, road, &c.
983	29·736	Arable.			
984	30·450	Arable.	1028	2·398	Wood.
985	·742	Arable.	1029	16·856	Arable.
986	·884	Homestead, garden, &c.	1030	·765	Occupation road.
987	16·184	Arable.	1031	1·345	Homestead, garden, &c.
988	16·409	Arable.			
989	25·289	Arable.	1032	13·312	Arable.
990	87·565	Rough pasture and whins.	1033	11·675	Arable.
			1034	11·689	Arable.
991	·281	Rough pasture.	1035	9·128	Arable.
992	105·161	Wood.	1036	8·679	Arable.
993	2·415	Wood.	1037	9·239	Arable.
994	·286	House, garden, &c.	1038	13·497	Arable and half of burn.
995	8·033	Arable.	1039	2·497	Rough pasture and half of burn.
996	1·249	Wood.			
997	·801	Rough pasture.	1040	27·142	Arable and footpath.
998	3·943	Wood.	1041	11·539	Arable.
999	1·417	Arable.	1042	14·943	Arable.
1000	3·729	Arable and footpath.	1043	12·580	Arable.
1001	·295	Occupation road.	1044	13·177	Arable.
1002	·815	Homestead, garden, &c.	1045	16·924	Arable.
			1046	10·530	Arable.
1003	·075	Occupation road.	1047	7·551	Arable.
1004	1·654	Arable.	1048	·852	Rough pasture.
1005	·392	Houses, gardens, &c.	1049	9·921	Arable.
1006	18·561	Arable.	1050	7·952	Arable.
1007	13·472	Arable.	1051	4·673	Arable and half of burn.
1008	·420	Rough pasture.			
1009	14·669	Arable.	1052	·348	Rough pasture.
1010	16·032	Arable.	1053	9·683	Arable and half of burn.
1011	18·009	Arable.			
1012	2·424	Public road.	1054	2·826	Arable and half of burn.
1013	·221	Pasture.			
1014	15·367	Arable.	1055	·179	Rough pasture.
1015	14·055	Arable.	1056	13·381	Arable and half of burn.
1016	13·592	Arable.			
1017	1·473	Wood, &c.	1057	13·116	Arable and half of burn.
1018	15·562	Arable.			
1019	15·734	Arable.	1058	14·986	Arable and half of burn.
1020	·162	Stones.			
1021	34·854	Campsie Wood.	1059	13·561	Rough pasture and half of burn.
1022	1·335	Rough pasture, road, &c.	1060	7·609	Arable.
	8357·819	*Carried forward.*		8718·034	*Carried forward.*

No. on Plan.	Area in Acres.	Remarks.	No. on Plan.	Area in Acres.	Remarks.
	8718·034	*Brought forward.*		8928·288	*Brought forward.*
1061	8·491	Arable.	1089	9·781	Arable.
1062	9·631	Arable.	1090	8·967	Arable.
1063	·157	House, garden, &c.	1091	8·040	Arable.
1064	·477	Arable.	1092	11·042	Arable.
1065	1·097	Arable.	1093	2·792	Arable.
1066	1·306	Arable.	1094	·596	Rough pasture.
1067	2·668	Houses, gardens, &c.	1095	·452	Mill dam.
1068	2·503	Houses, gardens, &c.	1096	4·561	Arable.
1069	1·926	Houses, gardens, &c.	1097	·876	Homestead, garden, &c.
1070	·978	Arable.			
1071	1·018	Houses, gardens, &c.	1098	90·736	Arable.
1072	·397	Occupation road.	1099	39·328	Arable.
1073	·079	Occupation road.	1100	25·469	Arable.
1074	·817	Occupation road.	1101	22·636	Arable.
1075	1·440	Arable.	1102	1·088	Homestead, garden, &c.
1076	3·960	Houses, gardens, &c.			
1077	·125	House, garden, &c.	1103	12·677	Arable and half of burn.
1078	9·233	Public road.			
1079	115·361	Arable and occupation road.	1104	21·674	Arable.
			1105	9·072	Arable and occupation road.
1080	8·680	Arable.			
1081	3·540	Arable.	1106	23·528	Arable.
1082	7·517	Arable.	1107	·136	Occupation road.
1083	5·107	Arable.	1108	29·566	Arable.
1084	1·774	Arable.	1109	·219	Mill dam.
1085	·686	Homestead, garden, &c.	1110	4·023	Public road.
			1111	16·074	Arable.
1086	·172	Occupation road.	1112	1·280	Rough pasture.
1087	21·034	Arable.	1113	353·764	Rough heathy pasture, &c.
1088	·080	Rough pasture.			
	8928·288	*Carried forward.*		9626·665	

RECAPITULATION.

9322·539	Land.
146·432	Public roads.
26·366	Railway.
131·328	Water.
9626·665	Total area of the Parish of Cargill, in the County of Perth.

PARISH OF SCONE (DETACHED).

(Locally situated on the East side of Cargill Parish).

No. on Plan.	Area in Acres.	Remarks.	No. on Plan.	Area in Acres.	Remarks.
1	·107	Rough pasture and half of burn.		344·708	*Brought forward.*
2	13·171	Arable.	33	18·312	Arable.
3	15·334	Arable.	34	14·606	Arable.
4	9·796	Arable.	35	22·602	Arable.
5	27·536	Arable and occupation road.	36	17·665	Arable.
6	9·597	Arable.	37	7·532	Wood.
7	·880	Old road (half of).	38	·556	Arable, whins, and part of burn.
8	32·018	Arable.	39	3·544	Arable and half of burn.
9	·273	Occupation road.	40	·012	Wood (island.)
10	1·075	Homestead, gardens, &c. (Boreland).	41	·404	Dam.
11	·209	Occupation road.	42	1·034	Arable and road.
12	8·591	Arable and half of burn.	43	·359	House, saw mill, garden, &c.
13	·971	Rough pasture and half of burn.	44	2·841	Arable, half of burn, &c.
14	·541	Pasture, half of burn, &c.	45	·156	Pasture.
15	·122	Dam (part of).	46	16·478	Arable.
16	·338	Homestead, garden, &c. (Burnbrae).	47	31·452	Wood.
17	28·384	Arable and half of burn.	48	·061	Garden.
18	·220	Rough pasture, and half of burn.	49	·409	Curling pond.
19	2·192	Wood.	50	·209	Curling pond.
20	·126	Pasture and half of burn.	51	·362	Rough pasture.
21	·160	Pool, old gravel pit, &c.	52	1·645	Rough pasture and marsh.
22	44·353	Arable and occupation road.	53	24·043	Arable.
23	20·871	Arable.	54	·070	House, &c. (Kinnochtry Cottages, part of).
24	15·357	Arable.	55	·094	House, garden, &c. (Kinnochtry Cottages, part of).
25	45·378	Arable.	56	22·766	Arable and occupation road.
26	1·185	Occupation road.	57	13·684	Arable.
27	20·213	Arable.	58	6·919	Parish road.
28	8·236	Arable.	59	13·046	Arable.
29	1·654	Arable, half of burn, &c.	60	1·854	Homestead, garden, &c. (West Kinnochtry).
30	·189	House, thrashing mill, garden, &c.	61	·138	House, garden, &c.
			62	11·949	Arable.
31	18·440	Arable.	63	17·323	Arable.
32	17·191	Arable.	64	·031	House.
	344·708	*Carried forward.*		596·864	*Carried forward.*

No. on Plan.	Area in Acres.	Remarks.	No. on Plan.	Area in Acres.	Remarks.
	596·864	*Brought forward.*		605·070	*Brought forward.*
65	·174	House, garden, &c. (East Kinnochtry, part of).	72	·484	Homestead, garden, &c. (Burngrange).
			73	11·720	Wood.
66	4·965	Arable, trees, &c.	74	1·001	Public road.
67	·470	House, garden, &c. (East Kinnochtry, part of).	75	66·614	Arable and half of burn.
			76	11·410	Arable.
68	·174	Public road.	77	22·480	Arable and half of burn.
69	·348	Corn mill, &c.			
70	·110	Dam.		718·779	
71	1·965	Wood and half of burn.			
	605·070	*Carried forward.*			

RECAPITULATION.

709·431	Land.
8·094	Public roads.
1·254	Water.
718·779	Area of the Parish of Scone (Detached), in the County of Perth.

INDEX TO PLACES

IN THE

PARISH OF CARGILL.

COUNTY OF PERTH.

Name of Place.	No. of Sheet.		Descriptive Remarks.
	6-inch scale.	25·344-inch scale.	
Bridge of Isla	LXXIV.	3	
Brunty Mill (corn)	,,	4	
Brunty	,,	,,	A farmsteading.
Burrelton	,,	,,	A village.
Balholmie	,,	6	A farmsteading.
Broadgreen	,,	,,	A farmsteading.
Burnside	,,	10	Several dwelling houses.
Burnside Den	,,	,,	
Braco Well	,,	12	
Burnside	LXXV.	1	A farmsteading.
Balgraydykes	,,	9	A farmsteading.
Buttergask Hill	,,	10	
Castle Hill	LXXIV.	3	
Cargill Station	,,	,,	A railway station.
Cargill	,,	6	Parochial village.
Church	,,	,,	
Campsie Linn	,,	9	
Craigieholm	,,	11	Dwelling houses.
Campsie	,,	13	A farmsteading.
Campsie Wood	,,	14	
Crossroads	LXXV.	1	A farmsteading.
Dronners	LXXIV.	8	A farmsteading.
Damside	,,	16	A farmsteading.
Damhead	LXXV.	1	Dwelling houses.
East Hatton	LXXIV.	3	A farmsteading.
Easter Meikle Whitefield	,,	11	A farmsteading.
East Whitefield	,,	,,	A farmsteading.
Eastfield	,,	12	Two dwelling houses.
East Redstone	,,	,,	A farmsteading.
F. C. Manse	,,	4	
F. C. School	,,	,,	
Free Church	,,	,,	
Forth of Lawton	,,	12	Dwelling houses
Fairygreen	LXXV.	13	A farmsteading.
Gallowshade	LXXIV.	7	A hill feature.
Gallowhill	,,	,,	Two farmsteadings.
Gladsfield	,,	10	A farmsteading.
Guildswell	,,	14	A dwelling house.
Hatton	,,	3	A farmsteading.
Hangie's Well	,,	7	

Name of Place.	No. of Sheet. 6-inch scale.	No. of Sheet. 25·344-inch scale.	Descriptive Remarks.
Hillocks	LXXIV.	7	A farmsteading.
Huntlybush	,,	10	A dwelling house.
Harelaw	,,	11	A farmsteading.
Holmes	LXXV.	10	A dwelling house.
Knowhead	LXXIV.	,,	A farmsteading.
King's Seat	LXXV.	14	A prominent hill.
Little Keithick	LXIII.	16	A farmsteading.
Layston	LXXIV.	4	A farmsteading.
Lawton House	,,	12	
Little Whitefield	,,	15	A farmsteading.
Lawton	LXXV.	9	A farmsteading.
Legertlaw	,,	,,	A farmsteading.
Little Dunsinane	,,	13	A small hillock.
Mains of Cargill	LXXIV.	3	A farmsteading.
Mills of Keithick (corn and flour)	,,	4	
Manse	,,	6	
Middleton	,,	7	A farmsteading.
Milestone	,,	8	A dwelling house.
Mains of Stobhall	,,	10	A farmsteading.
Myreside	,,	,,	A farmsteading.
Maryton Cottages	,,	12	
Macbeth's Law	,,	,,	
Nethermill	,,	8	A farmsteading.
Newlands	,,	,,	An old farmsteading.
Newmill	,,	,,	A farmsteading.
Newbigging	,,	11	A farmsteading.
North Meikle Whitefield	,,	,,	A farmsteading.
Nether Buttergask	LXXV.	9	A farmsteading.
Over Buttergask	,,	,,	A farmsteading.
Parkhead	LXXIV.	10	A farmsteading.
Park	,,	,,	A dwelling house.
River Isla	LXIII.	15, 16, &c.	
River Tay	LXXIV.	6, &c.	
Round Law	LXXV.	10	
Scottish North Eastern Railway	,,	4, &c.	
Station	,,	,,	A railway station.
Strelitz	,,	8	Four farmsteadings.
Springfield	LXXIV.	,,	A farmsteading.
Strelitz Wood	,,	,,	
Stobhall	,,	10	An old mansion house.
School	,,	11	
School	,,	15	
Village Acres	,,	4	
Woodside House	,,	,,	
Wellsies	,,	,,	A farmsteading.
Wester Balholmie	,,	6	A farmsteading.
Woodhead	,,	10	Dwelling houses.
Wester Meikle Whitefield	,,	11	A farmsteading.

Name of Place.	No. of Sheet.		Descriptive Remarks.
	6-inch scale.	25·344-inch scale.	
West Redstone - -	LXXIV.	12	A farmsteading.
Wolfhill - - -	,,	14	A farmsteading.
Wolfhill - - -	,,	15	A village.
Woodside - - -	LXXV.	1	A village.
Woodside - - -	,,	,,	A farmsteading.

PARISH OF SCONE (Detached).

Burnbrae - - -	LXXIV.	8	A farmsteading.
Boreland - - -	LXXV.	1	A farmsteading.
Burngrange - -	,,	5	A farmsteading.
East Kinnochtry - -	,,	,,	A farmsteading.
Kinnochtry Cottages -	,,	,,	
West Kinnochtry - -	,,	,,	A farmsteading.

LONDON:
Printed by George E. Eyre and William Spottiswoode,
Printers to the Queen's most Excellent Majesty.
For Her Majesty's Stationery Office.

ORDNANCE SURVEY OF SCOTLAND

BOOK OF REFERENCE TO THE PLAN

OF THE

PARISH OF CARLUKE,

IN THE

COUNTY OF LANARK,

CONTAINING 15410·141 ACRES.

COLONEL SIR HENRY JAMES, R.E., F.R.S., F.G.S., &c.,

SUPERINTENDENT OF THE ORDNANCE SURVEY.

PRINTED AT THE ORDNANCE SURVEY OFFICE, SOUTHAMPTON.

1860.

on
ap-
ich

of

his

are

s—

eet
ore
rals

the

W

T

T

t

nt

-

F.
C.
W.
ef.
S.

iew

the part at which the change takes place.

EXPLANATORY REMARKS.

The Scale of the Parish Plans is the 1-2500th of the actual length on the ground, and is equal to 25·344 inches to a mile, which is very approximately equal to one square inch to one acre, the square of 1·0018 inch being equal to one acre.

The length of each sheet is $1\frac{1}{3}$ miles, and the width 1 mile, the area of each sheet is therefore 960 acres.

Each enclosure has a reference number to the area which is given in this Book.

The Braces (*f*) on the plans are to indicate that the spaces so braced are included under the same reference number.

The Altitudes in feet above the Mean Level of the Sea are written thus—31·4.

The Scale of the Plans of the County is 6 inches to a mile, and each sheet contains the same area as 16 sheets of the Parish Plans. There is therefore a double reference number to each sheet, as VI. 9., the Roman Numerals referring to the County Plans, the Arabic Figures to the Parish Plans.

The following are the characters employed on the Ordnance Plans on the Scales of 1-2500, and 6 inches to a mile:—

County Names	C	Hundreds or Wards	W
Parishes	P	Townships	T
Extra Parochial	E	Division of Townships	T

Antiquities ..... ROMAN / Druidical or Saxon / Norman or Subsequent

The descriptions of the boundaries are shewn by the following initials:—

Centre of Stream	*C. S.*	Centre of Fence	*C. F.*
Centre of Road	*C. R.*	Top of Cop	*T. C.*
Side of Stream or Drain	*S. S.* or *S. D.*	Centre of Wall	*C. W.*
Root of Hedge	*R. H.*	Defaced	*Def.*
Face of Wall	*F. W.*	Track of Stream	*T. S.*
Undefined			*Und.*

Where a change occurs in the boundaries, the symbol [o—o] is used to shew the part at which the change takes place.

TABLE

FOR CONVERTING DECIMAL PARTS OF AN ACRE INTO ROODS AND PERCHES.

Perches.	0 Rood.	1 Rood.	2 Roods.	3 Roods.
0	0·000	0·250	0·500	0·750
1	0·006	0·256	0·506	0·756
2	0·012	0·262	0·512	0·762
3	0·019	0·269	0·519	0·769
4	0·025	0·275	0·525	0·775
5	0·031	0·281	0·531	0·781
6	0·037	0·287	0·537	0·787
7	0·044	0·294	0·544	0·794
8	0·050	0·300	0·550	0·800
9	0·056	0·306	0·556	0·806
10	0·062	0·312	0·562	0·812
11	0·069	0·319	0·569	0·819
12	0·075	0·325	0·575	0·825
13	0·081	0·331	0·581	0·831
14	0·087	0·337	0·587	0·837
15	0·094	0·344	0·594	0·844
16	0·100	0·350	0·600	0·850
17	0·106	0·356	0·606	0·856
18	0·112	0·362	0·612	0·862
19	0·119	0·369	0·619	0·869
20	0·125	0·375	0·625	0·875
21	0·131	0·381	0·631	0·881
22	0·137	0·387	0·637	0·887
23	0·144	0·394	0·644	0·894
24	0·150	0·400	0·650	0·900
25	0·156	0·406	0·656	0·906
26	0·162	0·412	0·662	0·912
27	0·169	0·419	0·669	0·919
28	0·175	0·425	0·675	0·925
29	0·181	0·431	0·681	0·931
30	0·187	0·437	0·687	0·937
31	0·194	0·444	0·694	0·944
32	0·200	0·450	0·700	0·950
33	0·206	0·456	0·706	0·956
34	0·212	0·462	0·712	0·962
35	0·219	0·469	0·719	0·969
36	0·225	0·475	0·725	0·975
37	0·231	0·481	0·731	0·981
38	0·237	0·487	0·737	0·987
39	0·244	0·494	0·744	0·994
40	0·250	0·500	0·750	1·000

N.B.—To convert Decimal Fractions of an Acre into Roods and Perches, multiply the decimal first by 4 and then by 40, preserving the same number of decimals in the product.

Example 1.

633·357 Acres.
4
1·428
40
A. R. P. 633 1 17 ..... 17·120

Example 2.

527·013 Acres.
4
·052
40
A. R. P. 527 0 2 .... 2·080

PARISH OF CARLUKE,

IN THE

COUNTY OF LANARK.

No. of Sheet.	No. on Plan.	Area in Acres.	Description.
XIX. 2.	1	·584	Queenshill, cothouse & arable.
,,	2	18·523	Arable.
,,	3	·130	Pond.
,,	4	8·152	Rough & heathy pasture.
XIX. 3.	5	7·002	Moss.
,,	6	·173	Moss.
XVIII. 8.	7	1·290	Brushwood, rocks, &c.
,,	8	2·342	Arable.
,,	9	3·871	Arable.
,,	10	·951	Gillhead Mill (Corn), houses, &c.
,,	11	1·403	Arable, brushwood, &c.
,,	12	3·925	Arable.
,,	13	6·468	Arable.
,,	14	3·204	Rough pasture.
,,	15	10·126	Arable.
,,	16	14·675	Arable.
,,	17	·332	Rough pasture.
,,	18	5·938	Arable.
,,	19	1·456	Gillhead, houses, gardens, &c.
,,	20	1·358	Parish road.
,,	21	8·046	Arable.
,,	22	·484	Rough pasture.
,,	23	9·376	Arable.
,,	24	36·571	Arable & rough pasture.
,,	25	1·701	Garrion Burn (part of).
,,	26	·263	Rough pasture.
,,	27	·933	Arable.
XIX. 5.	28	·430	Wildman Bridge, houses, &c.
,,	29	21·505	Arable.
,,	30	23·621	Arable.
,,	31	·357	Road.
,,	32	·488	Bogside Cottage, garden & arable.
,,	33	1·272	Arable.
,,	34	·295	Occupation road.
,,	35	5·467	Arable.
,,	36	1·229	Parish road.
,,	37	36·936	Arable.
,,	38	39·952	Arable.
,,	39	43·118	Arable.
,,	40	11·209	Arable.
		335·156	*Carried forward.*

No. of Sheet.	No. on Plan.	Area in Acres.	Description.
		335·156	*Brought forward.*
XIX. 5.	41	26·978	Arable.
,,	42	28·219	Arable.
,,	43	·199	Mid Hyndshaw, house & garden.
,,	44	·656	North Hyndshaw, house, &c.
,,	45	36·480	Arable.
,,	46	·996	Arable.
,,	47	·661	Hyndshaw, houses, yards, &c.
,,	48	33·363	Arable.
,,	49	47·302	Arable.
,,	50	20·155	Arable.
,,	51	12·772	Arable.
,,	52	25·896	Arable.
,,	53	9·048	Arable.
XIX. 6.	54	13·430	Arable & moss.
,,	55	41·654	Arable & furze
,,	56	2·889	Occupation road.
,,	57	1·430	Arable.
,,	58	7·961	Rough pasture.
,,	59	15·843	Arable.
,,	60	26·446	Heathy pasture & furze.
,,	61	7·524	Arable.
,,	62	6·556	Arable.
,,	63	2·936	Moss.
,,	64	16·370	Arable.
,,	65	16·393	Arable & heathy pasture.
,,	66	12·499	Heathy pasture & moss.
,,	67	1·366	Arable.
,,	68	21·795	Heathy pasture.
XIX. 2.	69	4·369	Arable, &c.
,,	70	12·168	Arable, &c.
XIX. 6.	71	88·485	Pasture, arable, &c.
,,	72	1·118	Bentyhillocks, houses, yards, &c.
,,	73	37·535	Pasture & arable.
XIX. 7.	74	545·883	Rough & heathy pasture & moss.
,,	75	1·261	Ponds (disused quarries).
,,	76	372·305	Rough & heathy pasture & moss.
,,	77	1·960	Arable.
,,	78	2·239	Wood.
,,	79	136·422	Rough & heathy pasture & moss.
,,	80	111·111	Moss.
,,	81	40·966	Rough pasture & moss.
,,	82	35·775	Rough pasture & moss.
XVIII. 8.	83	25·696	Rough pasture, whins, &c.
,,	84	4·783	Arable.
,,	85	4·735	Arable, &c.
,,	86	11·658	Arable.
,,	87	13·838	Arable.
,,	88	13·531	Rough pasture, brushwood, &c.
,,	89	5·276	Rough pasture, whins, &c.
,,	90	·229	Cothouse, garden, &c.
		2244·316	*Carried forward.*

No. of Sheet.	No. on Plan.	Area in Acres.	Description.
		2244·316	*Brought forward.*
XVIII. 8.	91	6·181	Arable.
,,	92	8·810	Arable.
,,	93	·172	Cothouse & garden.
,,	94	·563	Occupation road.
,,	95	9·039	Arable.
,,	96	8·736	Arable.
,,	97	·925	Arable.
,,	98	·688	Lawmuir, houses, yards, & gardens.
,,	99	·946	Arable.
,,	100	·641	Coal pit.
,,	101	15·031	Arable.
,,	102	·142	Rough pasture.
,,	103	1·125	Parish road.
,,	104	·291	Cothouse & garden.
,,	105	13·196	Rough pasture.
,,	106	4·218	Arable.
,,	107	10·562	Arable.
,,	108	6·682	Arable.
,,	109	6·438	Arable.
,,	110	1·082	Tramway.
,,	111	6·912	Arable.
,,	112	5·842	Arable.
,,	113	·062	Smithy & garden.
,,	114	7·314	Parish road.
,,	115	7·419	Arable.
,,	116	7·639	Arable.
,,	117	·230	Wood.
,,	118	9·703	Arable.
,,	119	11·073	Arable.
,,	120	·265	Wood.
,,	121	·196	Wood.
,,	122	11·433	Arable.
,,	123	12·779	Arable.
,,	124	1·238	Arable.
,,	125	·553	Coal pit.
,,	126	1·370	Arable.
,,	127	·311	Arable & trees.
,,	128	2·183	Rough pasture.
,,	129	2·022	Arable, &c.
,,	130	·597	Pond.
,,	131	1·354	Tile works.
,,	132	·110	Rough pasture.
,,	133	·310	Wood.
,,	134	10·326	Arable.
XIX. 5.	135	11·130	Arable.
,,	136	·449	Cothouse, old coal pit, & waste.
,,	137	44·684	Arable, &c.
,,	138	25·361	Arable.
,,	139	·673	Waterlands, houses, gardens, &c.
,,	140	3·307	Rough pasture.
		2526·629	*Carried forward.*

No. of Sheet.	No. on Plan.	Area in Acres.	Description.
		2526·629	*Brought forward.*
XIX. 5.	141	1·536	Arable.
,,	142	21·593	Arable.
XIX. 9.	143	19·347	Arable.
XIX. 5.	144	38·188	Arable & stream.
,,	145	1·955	Coal pit, waste, & arable.
,,	146	22·133	Arable.
,,	147	14·788	Arable.
XIX. 9.	148	19·791	Arable.
XIX. 5.	149	32·031	Arable.
,,	150	56·651	Arable.
,,	151	·545	Hyndshaw Row, houses & gardens.
,,	152	22·100	Arable & stream.
,,	153	17·295	Arable & waste.
,,	154	·945	Arable.
,,	155	·488	Belstoneplace, houses, yard, &c.
,,	156	·866	Arable.
,,	157	10·946	Arable & rough pasture.
,,	158	·277	Arable.
,,	159	1·671	Arable.
,,	160	·599	Rough pasture.
,,	161	·173	Quarry, &c.
,,	162	1·878	Rough pasture.
,,	163	·352	Rough pasture.
,,	164	1·083	Rough pasture.
,,	165	·646	Bowridge, houses, yard, & garden.
,,	166	2·303	Arable.
,,	167	11·796	Arable.
,,	168	7·168	Arable.
,,	169	3·174	Arable.
,,	170	7·896	Arable.
,,	171	1·151	Cartroad.
,,	172	7·181	Arable.
XIX. 6.	173	9·214	Arable.
,,	174	14·508	Arable.
,,	175	3·445	Arable.
,,	176	12·013	Rough pasture.
XIX. 5.	177	1·215	Arable.
XIX. 6.	178	8·574	Arable & rough pasture.
XIX. 10.	179	92·703	Arable.
,,	180	·281	Arable.
XIX. 6.	181	16·207	Arable.
,,	182	·092	Garden.
,,	183	9·480	Arable, &c.
,,	184	80·944	Heathy pasture.
,,	185	1·177	Pasture & heathy pasture.
,,	186	5·558	Arable.
,,	187	·703	Bogside, houses, yards, & garden.
,,	188	11·582	Arable.
XIX. 10.	189	1·596	Disused quarries.
,,	190	192·656	Rough & heathy pasture, &c.
		3317·123	*Carried forward.*

No. of Sheet.	No. on Plan.	Area in Acres.	Description.
		3317·123	*Brought forward.*
XIX. 6.	191	·374	Arable & ruin.
,,	192	·939	Gair, houses, yards, garden, &c.
,,	193	·540	Arable, garden, &c.
,,	194	137·786	Pasture, arable, heathy pasture, &c.
,,	195	·367	Pool.
XIX. 10.	196	·784	Pond.
,,	197	55·398	Pasture, &c.
,,	198	·496	Bashaw, house, garden, arable, &c.
,,	199	·945	Arable.
,,	200	·243	Pool (disused quarry).
XIX. 6.	201	·453	Pond.
XIX. 7.	202	9·250	Meadow.
XIX. 11.	203	1·208	Wood.
,,	204	7·869	Arable & heathy pasture.
XIX. 7.	205	2·966	Arable.
,,	206	7·202	Arable.
,,	207	·134	Howmuir, cothouse, & garden.
,,	208	10·401	Arable.
,,	209	8·187	Quarries & rough pasture.
,,	210	6·606	Arable.
,,	211	4·626	Pasture.
,,	212	1·580	Arable.
,,	213	5·074	Arable.
,,	214	·262	Wood.
,,	215	·247	Thornmuir, houses, garden, &c.
,,	216	5·020	Arable.
,,	217	2·357	Arable.
XIX. 11.	218	·908	Wood.
,,	219	2·238	Arable.
,,	220	2·888	Arable.
XIX. 7.	221	1·510	Arable.
,,	222	28·313	Arable.
,,	223	2·326	Wood.
,,	224	41·194	Rough pasture.
,,	225	17·195	Arable.
,,	226	4·680	Wood.
,,	227	15·763	Arable.
,,	228	2·629	Wood.
,,	229	1·855	Occupation road.
,,	230	39·036	Rough pasture.
XIX. 8.	231	·286	Rough pasture.
XIX. 7.	232	21·038	Rough pasture.
,,	233	18·393	Arable.
,,	234	3·098	Wood.
XIX. 8.	235	·656	Rough pasture.
XIX. 12.	236	·924	Rough pasture.
XIX. 8.	237	19·033	Arable.
,,	238	2·134	Wood.
XIX. 12.	239	2·236	Wood.
,,	240	4·033	Arable.
		3820·803	*Carried forward.*

No. of Sheet.	No. on Plan.	Area in Acres.	Description.
		3820·803	*Brought forward.*
XIX. 12.	241	·287	Wood.
,,	242	3·654	Arable.
XVIII. 11.	243	1·294	Arable.
,,	244	·892	Wood.
,,	245	3·156	Brushwood & whins.
,,	246	1·460	Whins & arable.
,,	247	10·921	Arable.
,,	248	13·439	Arable.
,,	249	1·924	Brushwood & trees.
,,	250	1·246	Wood.
,,	251	·100	Garden.
,,	252	·222	Wood.
,,	253	8·155	Orchard.
XVIII. 12.	254	9·145	Arable.
,,	255	·203	Garden.
,,	256	1·438	Orchard.
,,	257	·275	Jollyfield, houses, garden, & road.
,,	258	10·486	Arable.
,,	259	1·098	Arable
,,	260	·901	Occupation road.
,,	261	6·406	Arable.
,,	262	·215	Whinnybrae, cothouse & garden.
XVIII. 11.	263	5·985	Arable.
,,	264	23·035	Wood.
XVIII. 12.	265	4·210	Arable.
,,	266	8·106	Arable.
,,	267	2·649	Garrion Burn.
,,	268	4·538	Arable.
,,	269	1·595	Wood.
,,	270	10·048	Arable.
,,	271	5·395	Arable.
,,	272	1·781	Arable.
,,	273	·219	Shawfield, houses & garden.
,,	274	·805	Arable.
,,	275	1·038	Arable.
,,	276	·264	Cothouses, garden, &c.
,,	277	4·918	Arable.
,,	278	6·930	Arable.
,,	279	8·684	Arable.
,,	280	7·272	Arable.
,,	281	7·392	Arable.
,,	282	2·951	Wood.
,,	283	8·404	Arable.
,,	284	3·171	Parish road.
,,	285	9·578	Arable.
,,	286	8·442	Arable.
,,	287	10·820	Arable.
,,	288	10·393	Arable.
,,	289	8·491	Arable.
,,	290	9·424	Arable.
		4074·258	*Carried forward.*

No. of Sheet.	No. on Plan.	Area in Acres.	Description.
		4074·258	*Brought forward.*
XVIII. 12.	291	·915	Birks, houses, yard, & orchard.
,,	292	1·615	Arable.
,,	293	7·775	Arable.
,,	294	8·539	Arable.
,,	295	·903	Rough pasture.
,,	296	7·012	Arable.
,,	297	6·055	Arable.
,,	298	5·224	Arable.
,,	299	10·864	Arable, &c.
,,	300	6·121	Arable.
,,	301	1·925	Old coal pit & waste.
,,	302	1·615	Arable.
,,	303	·379	Greenknowe, cothouses & orchard.
,,	304	·440	Arable.
,,	305	7·027	Arable.
,,	306	8·806	Arable.
,,	307	7·622	Arable.
,,	308	1·198	Occupation road.
,,	309	·234	Rough pasture.
,,	310	·282	Arable.
,,	311	·277	Arable.
,,	312	·287	Arable.
,,	313	·291	Arable.
,,	314	·553	Arable.
,,	315	·394	Curatehill, cothouse, garden, &c.
,,	316	·316	Waste & rough pasture.
,,	317	·252	Wood.
,,	318	·464	Rough pasture.
,,	319	·504	Arable.
,,	320	·740	Arable.
,,	321	·573	Arable.
,,	322	·927	Arable.
,,	323	3·845	Arable.
,,	324	3·881	Arable.
,,	325	1·383	Rough pasture.
,,	326	·378	Cothouse & garden.
,,	327	·638	Arable.
,,	328	·072	Wood.
,,	329	7·040	Arable.
,,	330	8·328	Arable.
,,	331	10·280	Arable.
,,	332	·146	Cothouse & garden.
,,	333	1·201	Arable.
,,	334	·637	Arable.
,,	335	·406	Law (part of), houses & garden.
,,	336	·117	Bourtree, cothouses & garden.
,,	337	·375	Westend, houses, garden, &c.
,,	338	2·355	Arable.
,,	339	1·934	Rough pasture.
,,	340	1·361	Arable.
		4208·764	*Carried forward.*

No. of Sheet.	No. on Plan.	Area in Acres.	Description.
		4208·764	*Brought forward.*
XVIII. 12.	341	7·906	Arable.
,,	342	6·749	Arable.
,,	343	1·858	Parish road.
,,	344	·620	Wood.
,,	345	19·379	Arable.
,,	346	·617	Wood.
,,	347	8·000	Arable.
,,	348	8·738	Arable.
,,	349	·264	Brackenhill Row, houses, &c.
,,	350	·066	Cothouse & garden.
,,	351	·236	Brackenhill Cottage, garden, &c.
,,	352	19·263	Arable.
,,	353	·668	Occupation road.
,,	354	·161	Arable.
,,	355	·172	Wood.
,,	356	·613	Orchard.
,,	357	1·004	Brackenhill, houses, yard, &c.
,,	358	1·212	Arable.
,,	359	24·908	Arable.
,,	360	·116	Wood.
,,	361	11·300	Arable.
,,	362	7·342	Arable.
,,	363	·621	Parkhead, houses, yard, & garden.
,,	364	3·707	Arable.
,,	365	2·989	Arable.
,,	366	1·185	Eastend, houses, yard, garden, &c.
,,	367	1·316	Arable.
,,	368	·311	Wood.
,,	369	·082	Wood.
,,	370	2·343	Rough pasture.
,,	371	11·874	Arable.
,,	372	15·314	Arable.
,,	373	·869	Rough pasture.
,,	374	·052	Rough pasture.
,,	375	13·858	Arable.
,,	376	·499	Wood.
,,	377	17·021	Arable.
,,	378	·242	Wood.
,,	379	15·601	Arable.
XIX. 9.	380	11·369	Arable.
,,	381	·303	Rough pasture.
,,	382	·353	Rough pasture & wood.
,,	383	·654	Rough pasture.
,,	384	·199	Wood.
XVIII. 12.	385	1·392	Rough pasture.
XIX. 9.	386	15·851	Arable.
,,	387	·108	Wood.
,,	388	·108	Wood.
,,	389	12·938	Arable.
,,	390	10·474	Arable.
		4471·589	*Carried forward.*

No. of Sheet.	No. on Plan.	Area in Acres.	Description.
		4471·589	*Brought forward.*
XIX. 9.	391	·789	Arable.
,,	392	·202	Wood.
,,	393	7·580	Arable.
,,	394	16·713	Arable.
,,	395	10·901	Arable.
,,	396	2·992	Arable.
,,	397	·241	Cothouse, garden, & rough pasture.
,,	398	·740	Wood.
,,	399	7·741	Arable.
,,	400	19·450	Arable.
,,	401	9·940	Arable.
,,	402	7·097	Arable.
,,	403	23·240	Arable.
,,	404	10·029	Parish road.
,,	405	12·472	Arable.
,,	406	2·030	Tramway.
,,	407	3·002	Arable.
,,	408	14·814	Arable & waste.
,,	409	·391	Pond.
,,	410	·785	Rough pasture.
,,	411	·092	Garden.
,,	412	1·950	Coal pit, waste, &c.
,,	413	·367	Engine Row, houses & gardens.
,,	414	·550	Occupation road.
,,	415	·576	Garden.
,,	416	1·463	Rough pasture.
,,	417	10·881	Arable.
,,	418	4·917	Arable & tramways.
,,	419	9·243	Arable.
,,	420	4·944	Coal pit & waste.
,,	421	·444	Arable.
,,	422	·320	Houses & gardens.
,,	423	9·193	Turnpike road.
,,	424	·184	Bogside T. P., houses & garden.
,,	425	·277	Arable.
,,	426	·603	Arable.
,,	427	·855	Rough pasture, wood, & tramway.
,,	428	·928	Waste ground, &c.
,,	429	·349	Garden.
,,	430	1·380	Castlehill Iron Works.
,,	431	·451	Smithy, shed, timber yard, &c.
,,	432	3·023	Arable, rough pasture, waste, &c.
,,	433	·469	Furnace Row (part of), houses, &c.
,,	434	·540	Furnace Row (part of), houses, &c.
,,	435	·900	Rough pasture.
,,	436	14·538	Waste, arable, rough pasture, &c.
,,	437	·709	Castlehill, houses, yard, & garden.
,,	438	1·672	Arable & trees.
,,	439	3·664	Parish road.
,,	440	2·036	Rough pasture, brushwood, &c.
		4700·256	*Carried forward.*

No. of Sheet.	No. on Plan.	Area in Acres.	Description.
		4700·256	*Brought forward.*
XIX. 9.	441	15·257	Arable.
,,	442	16·541	Arable.
,,	443	·481	Furnace Row (part of), houses, &c.
,,	444	·600	Waste, tramways, sheds, &c.
,,	445	·773	Garden & arable.
,,	446	·373	Rough pasture & trees.
,,	447	6·561	Rough pasture, whins, & tramways.
,,	448	3·217	Arable.
,,	449	·549	Houses, garden, &c.
,,	450	·801	Wood.
,,	451	·471	Wood.
,,	452	10·054	Arable.
,,	453	12·604	Arable.
,,	454	·496	Rough pasture.
,,	455	·450	Rough pasture.
,,	456	·845	Rough pasture & wood.
,,	457	·640	Houses, garden, &c.
,,	458	·760	Wood.
,,	459	·221	House & garden.
,,	460	·497	Arable, house, & pond.
,,	461	·327	Hyndshawroad T. P., house, &c.
,,	462	6·101	Arable.
,,	463	·732	Tramway.
,,	464	7·714	Arable.
,,	465	·536	Wood.
,,	466	·590	Arable.
,,	467	1·484	Castlehill House, yard, gardens, &c.
,,	468	·826	Wood.
,,	469	15·614	Arable.
,,	470	18·623	Arable.
,,	471	13·741	Arable.
,,	472	11·386	Arable.
,,	473	13·657	Arable.
,,	474	10·069	Parish road.
,,	475	10·766	Arable.
,,	476	12·611	Arable.
,,	477	15·737	Arable.
,,	478	15·479	Arable.
,,	479	·799	Garden.
,,	480	·493	Arable, &c.
,,	481	1·304	Belstone, houses, yards, &c.
,,	482	2·607	Arable.
,,	483	8·141	Arable.
,,	484	1·512	Arable.
XIX. 10.	485	·174	Pond.
,,	486	3·674	Arable.
,,	487	4·662	Refuse heap, rough pasture, &c.
,,	488	·527	Arable.
,,	489	1·983	Refuse heap (disused ironstone pit).
,,	490	1·733	Refuse heap (disused ironstone pit).
		4956 049	*Carried forward.*

No. of Sheet.	No. on Plan.	Area in Acres.	Description.
		4956·049	*Brought forward.*
XIX. 10.	491	136·804	Arable, &c.
,,	492	2·533	Parish road.
,,	493	3·273	Curling pond.
,,	494	·430	Ironstone pit.
,,	495	104·670	Moss, rough pasture, waste, &c.
,,	496	14·084	Meadow & pasture.
,,	497	7·385	Arable.
,,	498	9·455	Arable.
,,	499	7·143	Arable.
,,	500	6·369	Arable.
,,	501	8·647	Arable, disused quarry, &c.
,,	502	·421	Wood.
,,	503	3·257	Arable.
,,	504	2·207	Arable.
,,	505	·125	Arable.
,,	506	·565	Arable.
,,	507	·902	Arable.
,,	508	2·716	Arable.
,,	509	1·729	Arable.
,,	510	·117	Wood.
,,	511	1·497	Thorn, houses, gardens, arable, &c.
,,	512	·206	Wood.
,,	513	1·846	Arable.
,,	514	·069	Wood.
,,	515	·646	Arable.
,,	516	2·303	Arable.
,,	517	1·706	Arable.
,,	518	·232	Wood.
,,	519	·375	Arable.
,,	520	·395	Back Thornhill, house, &c.
,,	521	2·056	Arable.
,,	522	3·599	Arable.
,,	523	1·886	Meadow.
,,	524	35·168	Meadow.
,,	525	6·023	Arable.
,,	526	·918	Arable.
,,	527	·216	Craighead, houses & garden.
,,	528	·303	Arable.
,,	529	9·885	Arable.
,,	530	1·176	Under Thornhill, houses, &c.
,,	531	4·622	Arable.
,,	532	20·909	Arable.
XIX. 11.	533	20·604	Arable.
,,	534	·964	Wood.
,,	535	·745	Wood.
,,	536	23·286	Arable.
XIX. 10.	537	10·439	Arable.
,,	538	2·340	Arable.
XIX. 11.	539	36·503	Arable.
,,	540	3·309	Moss & rough pasture.
		5463·098	*Carried forward.*

No. of Sheet.	No. on Plan.	Area in Acres.	Description.
		5463·098	*Brought forward.*
XIX. 11.	541	21·942	Rough & heathy pasture, &c.
,,	542	5·104	Arable, &c.
,,	543	2·524	Arable, &c.
,,	544	·274	Wood.
,,	545	4·077	Arable.
,,	546	2·695	Arable.
,,	547	12·309	Arable.
,,	548	11·565	Arable.
,,	549	1·108	Wood.
,,	550	12·269	Arable.
,,	551	10·722	Arable.
,,	552	10·298	Arable.
,,	553	·411	Wood.
,,	554	10·857	Arable.
,,	555	1·024	Knowehead, houses, yards, &c.
,,	556	·268	Wood.
,,	557	·312	Arable.
,,	558	2·073	Arable.
,,	559	8·964	Arable.
,,	560	2·576	Rough pasture & meadow.
,,	561	7·476	Arable.
,,	562	·312	Wood.
,,	563	3·309	Arable.
,,	564	9·892	Arable.
,,	565	15·555	Arable.
,,	566	38·733	Arable.
,,	567	14·879	Arable.
,,	568	·652	Hill of Westerhouse, houses, &c.
,,	569	·808	Arable.
,,	570	12·022	Arable.
,,	571	10·910	Arable.
,,	572	11·550	Arable.
,,	573	·393	Occupation road.
,,	574	·112	Cothouse & arable.
,,	575	22·068	Arable.
,,	576	·514	Occupation road.
,,	577	·274	Spoutshead, house, yard, & garden.
,,	578	20 338	Arable.
,,	579	2·662	Arable.
,,	580	·252	Middlehouse, houses, yard, &c.
,,	581	6·617	Parish road.
,,	582	19·871	Arable.
,,	583	11·008	Arable.
,,	584	13·558	Arable.
,,	585	·306	Tanhill, houses, yard, & garden
,,	586	·862	Arable.
,,	587	·353	Wood.
,,	588	15·738	Arable.
,,	589	9·321	Moss & rough pasture.
,,	590	10·724	Arable.
		5845·539	*Carried forward.*

No. of Sheet.	No. on Plan.	Area in Acres.	Description.
		5845·539	*Brought forward.*
XIX. 11.	591	5·980	Arable.
,,	592	·340	Quarry.
,,	593	14·851	Arable.
,,	594	·311	Wood.
,,	595	1·297	Middlehope, houses, yards, &c.
,,	596	12·698	Arable.
,,	597	10·194	Arable.
,,	598	1·554	Wood.
,,	599	2·280	Wood.
,,	600	7·790	Arable.
,,	601	15·268	Arable.
,,	602	6·306	Rough pasture.
,,	603	9·640	Arable.
,,	604	9·711	Arable.
,,	605	10·523	Arable.
,,	606	9·568	Arable.
,,	607	2·405	Wood.
,,	608	17·870	Arable.
,,	609	1·469	Wood.
,,	610	20·334	Arable.
,,	611	·687	Rough pasture.
,,	612	1·752	Wood.
XIX. 12.	613	·635	Arable.
,,	614	4·016	Arable.
,,	615	·471	Wood.
,,	616	·219	Occupation road.
,,	617	·232	Wood.
,,	618	1·372	Arable.
,,	619	·812	Springfield, houses, yard, &c.
,,	620	·566	Arable.
,,	621	·322	Occupation road.
,,	622	6·649	Wood.
,,	623	·460	Wood.
,,	624	1·765	Occupation road.
,,	625	12·547	Arable.
,,	626	4·048	Wood.
,,	627	·235	Wood.
,,	628	·314	Wood.
,,	629	7·870	Arable.
,,	630	·260	Wood.
,,	631	6·063	Arable.
,,	632	·671	Wood.
,,	633	10·793	Arable.
,,	634	·200	Rough pasture.
,,	635	2·191	Wood, &c.
,,	636	19·183	Arable.
,,	637	6·417	Arable.
,,	638	·590	Easterseat, houses, yard, & garden
,,	639	8·042	Arable.
,,	640	·282	Arable.
		6105·595	*Carried forward.*

No. of Sheet.	No. on Plan.	Area in Acres.	Description.
		6105·595	*Brought forward.*
XIX. 12.	641	7·578	Arable.
XVIII. 11.	642	1·434	Whins.
,,	643	7·834	Arable.
,,	644	8·448	Wood.
,,	645	1·305	Orchard.
,,	646	1·193	Arable.
,,	647	·807	Wood.
,,	648	3·445	Orchard.
,,	649	·328	Occupation road.
,,	650	·858	Wood.
,,	651	·030	Cadgergate, house & garden.
,,	652	·164	Brownlee Cottage, garden, &c.
XVIII. 12.	653	13·501	Orchard.
,,	654	1·505	Wood.
XVIII. 11.	655	·344	Wood.
,,	656	1·251	Orchard.
XVIII. 12.	657	4·475	Arable.
,,	658	1·496	Wood.
,,	659	4·241	Ornamental ground.
,,	660	2·938	Wood.
XVIII. 16.	661	1·994	Orchard.
,,	662	·565	Wood.
XVIII. 12.	663	4·336	Arable.
XVIII. 16.	664	1·795	Wood.
,,	665	9·520	Orchard.
XVIII. 12.	666	·078	Harleys, houses, &c.
,,	667	2·641	Arable.
,,	668	1·719	Arable.
,,	669	·193	Occupation road.
,,	670	2·237	Arable.
,,	671	·758	Orchard.
,,	672	·112	Bowmanhirst, cothouse, &c.
,,	673	2·133	Orchard.
,,	674	·430	Garden.
,,	675	·834	East Brownlee, houses, yard, &c.
,,	676	1·006	Ornamental ground.
,,	677	1·126	Parish road.
,,	678	·840	Orchard.
,,	679	·380	House, green, &c.
,,	680	·523	West Brownlee, houses, yards, &c.
,,	681	2·691	Orchard.
,,	682	·316	Wood.
,,	683	·142	Garden.
,,	684	6·746	Arable.
,,	685	·375	Wood.
,,	686	·192	Arable.
,,	687	4·372	Arable.
,,	688	·263	Wood.
,,	689	·281	Binniesbrig, cothouses & garden.
,,	690	·373	Orchard.
		6217·741	*Carried forward.*

No. of Sheet.	No. on Plan.	Area in Acres.	Description.
		6217·741	*Brought forward.*
XVIII. 12.	691	·328	Wood.
,,	692	4·138	Arable.
,,	693	1·384	Wood.
,,	694	·210	Wood.
,,	695	2·030	Occupation road.
,,	696	6·180	Arable.
,,	697	·435	Wood.
,,	698	6·914	Arable.
,,	699	8·701	Arable.
,,	700	8·804	Arable.
,,	701	·492	Wood.
,,	702	·116	Wood.
,,	703	·089	Lodge.
XVIII. 16.	704	10·295	Arable.
,,	705	·101	Arable.
,,	706	2·122	Rough pasture, furze, &c.
,,	707	13·256	Arable.
XVIII. 12.	708	10·948	Arable.
,,	709	·576	Wood.
,,	710	1·744	Rough pasture.
,,	711	10·684	Arable.
,,	712	·531	Whins.
,,	713	13·157	Arable.
XVIII. 16.	714	13·059	Arable.
XVIII. 12.	715	3·669	Rough pasture.
,,	716	17·676	Arable.
,,	717	15·375	Arable.
,,	718	3·301	Wood.
,,	719	1·224	Wood.
,,	720	2·297	Occupation road.
,,	721	·330	Wood.
,,	722	18·518	Arable.
,,	723	·365	Wood.
,,	724	2·104	Parish road.
,,	725	12·763	Arable.
,,	726	10·899	Arable.
,,	727	·387	Laid (part of), houses & garden.
,,	728	10·633	Arable.
,,	729	·505	Occupation road.
,,	730	1·261	Arable.
,,	731	·916	Arable.
,,	732	·690	Strathavon House, yard, & garden.
,,	733	9·076	Arable.
,,	734	·480	Occupation road.
,,	735	14.340	Arable.
XVIII. 16.	736	·495	Old Smithy, house & garden.
XVIII. 12.	737	2·623	Parish road.
XVIII. 16.	738	42·744	Arable.
XVIII. 12.	739	3·429	Rough pasture & whins.
,,	740	12·239	Arable.
		6522·374	*Carried forward.*

No. of Sheet.	No. on Plan.	Area in Acres.	Description.
		6522·374	*Brought forward.*
XVIII. 16.	741	11·658	Arable.
XVIII. 12.	742	13·379	Arable.
,,	743	·099	Wood.
,,	744	14·849	Arable.
,,	745	·134	Wood.
,,	746	10·167	Arable.
,,	747	·562	Quarry, &c.
,,	748	·833	Wood.
,,	749	11·092	Arable.
,,	750	·120	Wood.
,,	751	1·939	Arable.
,,	752	·700	South Farm, houses, yard, &c.
,,	753	10·104	Arable.
,,	754	·127	Wood.
,,	755	·472	Wood.
,,	756	14·573	Arable.
XIX. 9.	757	17·072	Arable.
,,	758	·113	Wood.
XVIII. 12.	759	10·835	Arable.
,,	760	11·451	Arable.
XIX. 9.	761	13·321	Arable.
,,	762	6·812	Arable.
,,	763	5·040	Arable.
,,	764	10·565	Arable.
,,	765	4·423	Parish road.
,,	766	21·863	Arable.
,,	767	13·712	Arable.
XIX. 13.	768	13·374	Arable.
,,	769	·314	Wood.
,,	770	11·204	Arable.
XIX. 9.	771	·198	Arable.
,,	772	11·089	Arable.
,,	773	·373	House & garden.
,,	774	7·296	Arable.
,,	775	20·983	Arable.
XIX. 13.	776	26·565	Arable.
,,	777	·222	House & garden.
,,	778	1·405	Whiteshaw, houses, yards, &c.
,,	779	·327	Occupation road.
,,	780	1·378	Arable.
,,	781	2·705	Parish road.
,,	782	3·323	Arable.
,,	783	3·740	Arable.
XIX. 9.	784	3·964	Arable.
,,	785	6·386	Arable.
,,	786	15·366	Arable.
,,	787	·196	House & garden.
,,	788	29·198	Arable.
,,	789	14·341	Arable.
,,	790	14·364	Arable.
		6916·700	*Carried forward.*

No. of Sheet.	No. on Plan.	Area in Acres.	Description.
		6916·700	*Brought forward.*
XIX. 9.	791	3·225	Wood.
,,	792	·104	Tramway.
,,	793	3·884	Wood.
,,	794	1·028	Parish road.
,,	795	1·544	Weighhouse Row, houses, &c.
,,	796	11·353	Arable.
,,	797	2·359	Arable.
,,	798	5·753	Arable.
,,	799	4·092	Arable.
XIX. 13.	800	·150	Arable.
XIX. 9.	801	·219	Houses & garden.
,,	802	2·078	Carluke (part of), houses, &c.
,,	803	1·609	Carluke (part of), houses, &c.
,,	804	·209	Carluke (part of), road.
,,	805	1·237	Carluke (part of), houses, &c.
,,	806	2·549	Arable.
XIX. 13.	807	2·814	Arable.
XIX. 9.	808	3·679	Arable.
,,	809	3·148	Arable.
,,	810	3·367	Arable.
,,	811	2·392	Arable.
,,	812	10·501	Arable.
,,	813	·426	Houses & garden.
,,	814	1·391	Arable.
,,	815	11·546	Arable, tramway, &c.
,,	816	3.101	Arable.
,,	817	4·097	Arable.
,,	818	3·846	Arable.
,,	819	1·018	Parish road.
,,	820	1·962	Arable.
,,	821	1·038	Houses, gardens, &c.
,,	822	·886	Houses & gardens.
,,	823	2·246	Arable.
,,	824	1·304	Arable.
,,	825	·477	Newbarns, houses, garden, &c.
,,	826	·819	Houses & gardens.
,,	827	3·934	Arable.
,,	828	2·258	Arable.
,,	829	21·366	Arable, quarry, tramway, &c.
,,	830	·703	Whitehall, houses, gardens, &c.
,,	831	·525	Rough pasture.
XIX. 10.	832	·909	Belstonebank, houses & gardens.
,,	833	·730	House, garden, & arable.
,,	834	·414	Tramway & waste ground.
,,	835	16·145	Arable.
,,	836	2·189	Dyke Row, houses & gardens.
,,	837	6·180	Wood.
,,	838	6·444	Arable.
XIX. 9.	839	9·595	Heathy & rough pasture, &c.
XIX. 10.	840	·688	Arable.
		7090·231	*Carried forward.*

No. of Sheet.	No. on Plan.	Area in Acres.	Description.
		7090·231	*Brought forward.*
XIX. 10.	841	·315	Marsh, &c.
,,	842	2·165	Arable.
,,	843	1·158	Wood.
,,	844	9·478	Arable.
XIX. 14.	845	1·143	Arable.
XIX. 10.	846	7·261	Arable.
XIX. 14.	847	4·927	Arable.
,,	848	7·326	Arable.
XIX. 10.	849	3·682	Arable.
,,	850	·421	Hurlysyke, houses, garden, &c.
,,	851	1·803	Arable.
,,	852	8·225	Arable.
,,	853	2·642	Parish road.
,,	854	4·965	Arable.
,,	855	·323	Dyke, houses & garden.
,,	856	·795	Arable & quarry.
,,	857	·380	Knowes, houses, & gardens.
,,	858	·170	Pasture.
,,	859	1·789	Quarry & refuse heap.
,,	860	·304	Cothouse, gardens, & arable.
,,	861	9·706	Arable, &c.
,,	862	1·021	Wood & refuse heap.
,,	863	6·487	Parish road.
,,	864	1·529	Wood, refuse heap, & quarry.
,,	865	·097	Occupation road.
,,	866	3·685	Arable.
XIX. 14.	867	·499	Wood.
XIX. 10.	868	·342	Hillhead, houses, yard, & garden.
,,	869	8·336	Arable & rough pasture.
,,	870	7·095	Wood & disused quarries.
,,	871	·480	Quarry.
,,	872	7·111	Arable.
,,	873	1·738	Moss Side, houses, yards, &c.
,,	874	8·513	Arable, rough pasture, kilns, &c.
,,	875	8·346	Limestone pit, rough pasture, &c.
,,	876	13·765	Arable.
,,	877	8·756	Arable
,,	878	1·716	Wood.
,,	879	7·708	Arable.
,,	880	7·596	Arable.
,,	881	5·583	Arable.
XIX. 14.	882	9·692	Arable.
XIX. 10.	883	·171	Occupation road.
,,	884	11·977	Arable.
,,	885	11·768	Arable.
,,	886	9·026	Arable.
,,	887	3·652	Parish road.
,,	888	7·055	Arable.
,,	889	8·843	Arable.
,,	890	17·612	Arable.
		7339·408	*Carried forward.*

No. of Sheet.	No. on Plan.	Area in Acres.	Description.
		7339·408	*Brought forward.*
XIX. 10.	891	10·853	Arable.
,,	892	4·100	Arable.
XIX. 14.	893	1·076	Wood.
,,	894	·557	Wood.
,,	895	1·385	Arable.
XIX. 10.	896	1·730	Arable.
,,	897	·550	Park, houses, gardens, & arable.
,,	898	1·182	Rough pasture.
,,	899	14·724	Arable.
,,	900	5·188	Parish road.
XIX. 11.	901	·121	Rough pasture.
,,	902	·146	Wood.
,,	903	·624	West Higheross, houses, yard, &c.
,,	904	7·482	Arable.
,,	905	·768	Wood.
,,	906	3·501	Arable.
,,	907	·313	East Higheross, houses, & garden.
,,	908	·150	Wood.
,,	909	·387	Wood.
,,	910	3·154	Arable.
,,	911	·637	Wood.
,,	912	4·521	Arable.
,,	913	·817	Wood.
,,	914	·624	Wood.
XIX. 14.	915	6·021	Arable & disused quarry.
XIX. 15.	916	5·876	Arable.
,,	917	1·024	Occupation road.
,,	918	11·797	Arable.
XIX. 11.	919	·192	Wood.
,,	920	3·348	Arable.
,,	921	·039	Wood.
,,	922	1·085	Arable.
,,	923	·422	Eastside, houses, yard, garden, &c.
XIX. 15.	924	5·317	Arable.
,,	925	3·240	Arable.
,,	926	10·238	Arable.
XIX. 11.	927	8·422	Arable.
,,	928	6·943	Arable.
,,	929	13·199	Arable.
,,	930	4·783	Arable.
,,	931	·300	Wood.
,,	932	·689	Arable.
,,	933	·420	Arable.
,,	934	1·019	Westerhouse, houses, yard, &c.
,,	935	1·021	Wood.
,,	936	12·610	Arable.
,,	937	9·939	Arable.
,,	938	·120	Wood.
,,	939	15·878	Arable.
XIX. 15.	940	19·026	Rough pasture.
		7546·966	*Carried forward.*

No. of Sheet.	No. on Plan.	Area in Acres.	Description.
		7546·966	*Brought forward.*
XIX. 11.	941	11·879	Arable.
,,	942	6·695	Arable.
,,	943	1·237	Wood.
,,	944	22·940	Arable.
,,	945	10·967	Arable & rough pasture.
XIX. 15.	946	2·664	Arable, &c.
,,	947	22·932	Arable & moss.
,,	948	9·300	Arable.
XIX. 11.	949	18·728	Moss & arable.
,,	950	9·572	Arable.
,,	951	12·589	Arable.
,,	952	12·115	Arable.
,,	953	·618	Wood.
,,	954	10·141	Arable, &c.
,,	955	10·578	Arable.
,,	956	·981	Wood.
,,	957	17·860	Rough pasture.
,,	958	4·178	Arable.
,,	959	13·657	Arable & moss.
XIX. 15.	960	10·563	Arable.
,,	961	9·843	Arable.
,,	962	·209	Muirshields, houses, yard, &c.
,,	963	·808	Arable.
,,	964	11·762	Arable.
,,	965	1·267	Arable.
,,	966	1·100	Arable.
,,	967	4·031	Arable.
,,	968	1·408	Arable.
,,	969	·346	Muirfoot, houses, yard, & garden.
,,	970	·829	Occupation road.
XIX. 11.	971	4·118	Arable.
XIX. 15.	972	24·136	Arable.
XIX. 11.	973	18·920	Arable.
XIX. 12.	974	·481	Occupation road.
,,	975	17·700	Arable, &c.
,,	976	9·230	Arable, &c.
,,	977	1·535	Arable.
,,	978	·364	Damhead, house, yard, & garden.
,,	979	24·618	Arable.
,,	980	85·029	Rough pasture.
,,	981	5·254	Pasture & arable.
,,	982	·760	Candy Mill (corn), houses, &c.
,,	983	·757	Garden.
XIX. 16.	984	2·914	Arable.
,,	985	79·535	Arable.
,,	986	9·135	Arable.
,,	987	10·302	Rough pasture.
,,	988	13·883	Arable.
,,	989	13·355	Arable.
XVIII. 16.	990	·678	Wood.
		8111·467	*Carried forward.*

No. of Sheet.	No. on Plan.	Area in Acres.	Description.
		8111·467	*Brought forward.*
XVIII. 16.	991	·844	Avenue.
,,	992	18·142	Park & scattered trees.
,,	993	·626	Wood.
,,	994	2·190	Wood.
,,	995	1·951	Orchards.
,,	996	25·219	Wood & walks.
,,	997	6·170	Ornamental ground.
,,	998	·631	Mauldslie Castle, shrubbery, &c.
,,	999	1·354	Shrubbery, bowling green, &c.
,,	1000	37·724	Park & scattered trees.
,,	1001	23·978	Park & scattered trees.
,,	1002	·630	Wood.
,,	1003	·240	Wood.
,,	1004	·827	Houses, yards, garden, &c.
,,	1005	8·089	Arable.
,,	1006	1·836	Arable.
,,	1007	·140	Wood.
,,	1008	·108	Reservoir, &c.
,,	1009	17·213	Arable.
,,	1010	1·119	Mauldslie Mains, houses, yards, &c.
,,	1011	13·106	Wood.
,,	1012	·814	Houses, yards, garden, wood, &c.
,,	1013	·360	Occupation road.
,,	1014	1·531	Wood.
,,	1015	14·144	Arable.
,,	1016	2·163	Rough pasture.
,,	1017	13·311	Arable.
,,	1018	·566	Rough pasture.
,,	1019	·107	Wood.
,,	1020	3·198	Rough pasture & scattered trees.
,,	1021	13·211	Arable.
,,	1022	6·278	Rough pasture & scattered trees.
,,	1023	11·549	Arable.
,,	1024	·371	Occupation road.
,,	1025	·440	Wood.
,,	1026	12·277	Arable.
,,	1027	2·526	Rough pasture & scattered trees.
,,	1028	7·249	Parish road.
,,	1029	9·146	Arable.
,,	1030	70·090	Wood.
,,	1031	29·916	Arable.
,,	1032	3·013	Wood.
,,	1033	3·996	Rough pasture, scattered trees, &c.
,,	1034	1·674	Wood.
XIX. 13.	1035	18·477	Arable.
XVIII. 16.	1036	5·544	Arable.
,,	1037	2·114	Arable.
,,	1038	·959	Arable.
,,	1039	6·159	Arable, brushwood, &c.
,,	1040	·571	Brushwood, trees, &c.
		8515·358	*Carried forward.*

No. of Sheet.	No. on Plan.	Area in Acres.	Description.
		8515·358	*Brought forward.*
XVIII. 16.	1041	1·269	Wood.
,,	1042	4·169	Jocks Burn.
,,	1043	3·104	Arable & trees.
,,	1044	1·632	Arable.
,,	1045	5·414	Wood.
XIX. 13.	1046	·634	Stables, yards, &c.
,,	1047	1·360	Halleraig, mansion, &c.
,,	1048	7·463	Wood & walks.
,,	1049	·730	Garden.
,,	1050	·699	Garden.
,,	1051	1·307	Arable.
,,	1052	1·727	Park & trees.
,,	1053	·092	Wood.
,,	1054	14·342	Park.
,,	1055	·147	Wood.
,,	1056	·100	Wood.
,,	1057	·063	Wood.
,,	1058	15·167	Park.
,,	1059	·535	Scoularhall, houses, garden, &c.
,,	1060	·352	Arable.
,,	1061	2·671	Wood.
,,	1062	1·075	Tile Works, house & garden.
,,	1063	11·274	Arable.
,,	1064	2·697	Arable.
,,	1065	6·176	Arable.
,,	1066	4·493	Wood.
,,	1067	·623	Arable.
,,	1068	1·296	Arable.
,,	1069	1·492	Arable.
,,	1070	·837	Wood.
,,	1071	·136	House & garden.
,,	1072	·878	Garden, &c.
,,	1073	·360	Houses & arable.
,,	1074	21·428	Arable.
,,	1075	26·547	Arable.
,,	1076	46·793	Caledonian Railway.
,,	1077	2·398	Arable.
,,	1078	6·047	Arable.
,,	1079	·288	Arable.
,,	1080	3·112	Arable.
,,	1081	·204	Rough pasture.
,,	1082	3·804	Parish road.
,,	1083	5·672	Arable.
,,	1084	·397	Arable.
,,	1085	4·316	Arable.
,,	1086	2·260	Wood.
,,	1087	1·158	Arable.
,,	1088	5·871	Arable.
,,	1089	·548	Wood.
,,	1090	4·282	Arable.
		8744·847	*Carried forward.*

No. of Sheet.	No. on Plan.	Area in Acres.	Description.
		8744·847	*Brought forward.*
XIX. 13.	1091	3·870	Arable.
,,	1092	4·542	Arable.
,,	1093	2·951	Arable.
,,	1094	·874	Arable.
,,	1095	·349	Kirktonhall, houses & gardens.
,,	1096	·539	Occupation road.
,,	1097	7·999	Arable.
,,	1098	1·061	Houses & gardens.
,,	1099	·482	Parish road.
,,	1100	1·812	Carluke (part of), houses, &c.
,,	1101	·985	Carluke (part of), Parish Ch., &c.
,,	1102	·633	Carluke (part of), arable.
,,	1103	5·497	Arable.
,,	1104	·453	Kirkpark, house, garden, &c.
,,	1105	·212	Arable.
,,	1106	·643	Alpha Cottage, green, & arable.
,,	1107	·263	Carluke (part of), houses, &c.
,,	1108	·544	Arable.
,,	1109	·514	Carluke (part of), houses, &c.
,,	1110	3·892	Arable.
,,	1111	·737	Wood.
,,	1112	14·984	Arable.
,,	1113	5·969	Arable.
,,	1114	·340	Carluke Station.
,,	1115	2·787	Arable, shed, saw mill, &c.
,,	1116	5·080	Park.
,,	1117	·346	Arable.
,,	1118	·689	Wood.
,,	1119	·729	Park,
,,	1120	·596	Kirkton, houses, garden, & wood.
,,	1121	·440	Wood.
,,	1122	1·657	Parish road.
,,	1123	1·798	Park.
,,	1124	·736	Wood.
,,	1125	·575	Arable.
,,	1126	·782	Arable.
,,	1127	·529	Carluke (part of), F.C. Manse, &c.
,,	1128	1·138	Carluke (part of), buildings, &c.
,,	1129	·464	Carluke (part of), occupation road.
,,	1130	3·019	Carluke (part of), houses, &c.
,,	1131	·237	Carluke (part of), road.
,,	1132	2·736	Park.
,,	1133	·806	U. P. Manse, garden, &c.
,,	1134	·271	U. P. Church & walk.
,,	1135	·952	Carluke (part of), houses, &c.
,,	1136	·365	Wood.
,,	1137	2·235	Arable.
,,	1138	3·797	Carluke (part of), houses, &c.
,,	1139	·289	Carluke (part of), road.
,,	1140	3·149	Carluke (part of), houses, &c.
		8841·194	*Carried forward.*

No. of Sheet.	No. on Plan.	Area in Acres.	Description.
		8841·194	*Brought forward.*
XIX. 13.	1141	·417	Occupation road.
,,	1142	·563	Carluke (part of), Clyde Street.
,,	1143	·488	Carluke (part of), house, &c.
,,	1144	2·502	Carluke (part of), houses, &c.
,,	1145	·911	Carluke (part of), street.
,,	1146	3·180	Carluke (part of), houses, &c.
XIX. 9.	1147	·194	Road.
,,	1148	·665	Arable.
XIX. 13.	1149	1·205	Carluke (part of), Stewart Street.
,,	1150	·881	Carluke (part of), houses, &c.
,,	1151	1·465	Arable.
,,	1152	·412	Arable.
,,	1153	·537	Arable.
,,	1154	·643	Arable.
,,	1155	·529	Arable.
,,	1156	1·434	Carluke (part of), houses, &c.
,,	1157	·101	Carluke (part of), street.
,,	1158	1·277	Carluke (part of), houses, &c.
,,	1159	·326	Carluke (part of), street.
,,	1160	2·048	Arable.
,,	1161	1·374	Arable.
,,	1162	·137	Carluke (part of), houses, &c.
,,	1163	1·056	Arable.
,,	1164	·749	Carluke (part of), Chapel Street.
,,	1165	3·162	Carluke (part of), houses, &c.
,,	1166	·253	Carluke (part of), North Lane.
,,	1167	1·477	Carluke (part of), houses, &c.
,,	1168	·834	Carluke (part of), houses, &c.
,,	1169	1·121	Carluke (part of), houses, &c.
,,	1170	·236	Carluke (part of), road.
,,	1171	·886	Carluke (part of), houses, &c.
,,	1172	·357	Carluke (part of), South Lane.
,,	1173	2·217	Carluke (part of), houses, &c.
,,	1174	·124	Carluke (part of), lane.
,,	1175	·498	Carluke (part of), Hamilton Street.
,,	1176	2·913	Carluke (part of), houses, &c.
,,	1177	1·027	Carluke (part of), Kirkton Street.
,,	1178	·818	Carluke (part of), houses, &c.
,,	1179	·784	Carluke (part of), arable.
,,	1180	1·446	Carluke (part of), houses, &c.
,,	1181	·579	Arable.
,,	1182	·214	Carluke (part of), Sandy Road.
,,	1183	·712	Carluke (part of), arable.
,,	1184	3·773	Carluke (part of), houses, &c.
,,	1185	·454	Carluke (part of), John Street.
,,	1186	·240	Arable.
,,	1187	·866	Carluke (part of), houses, &c.
,,	1188	·757	Arable.
,,	1188a	·262	Pasture & stream.
,,	1189	1·327	Arable.
		8891·625	*Carried forward.*

No. of Sheet.	No. on Plan.	Area in Acres.	Description.
		8891·625	*Brought forward.*
XIX. 13.	1190	·683	Arable.
,,	1191	·621	Carluke (part of), houses, &c.
,,	1192	·706	Carluke (part of), houses, &c.
,,	1193	·422	Occupation road.
,,	1194	2·829	Arable.
,,	1195	1·193	Parish Manse, garden, &c.
,,	1196	·710	Garden & stables.
,,	1197	·968	Park.
,,	1198	1·319	Arable.
,,	1199	2·838	Arable.
,,	1200	·437	Carluke (part of), houses, &c.
,,	1201	·300	Carluke (part of), arable.
,,	1202	·177	Carluke (part of), houses, &c.
,,	1203	·296	Carluke (part of), arable.
,,	1204	·344	Carluke (part of), houses, &c.
,,	1205	2·221	Arable.
XIX. 14.	1206	·818	Arable.
XIX. 13.	1207	·418	Carluke (part of), arable.
XIX. 14.	1208	·346	Carluke (part of), houses, &c.
,,	1209	·277	Carluke (part of), houses, &c.
,,	1210	·278	Carluke (part of), houses, &c.
XIX. 13.	1211	2·015	Carluke (part of), turnpike road.
,,	1212	·853	Carluke (part of), houses, &c.
,,	1213	2·029	Arable.
,,	1214	·543	Arable.
,,	1215	·440	Carluke (part of), houses, &c.
,,	1216	·686	Carluke (part of), houses, &c.
,,	1217	1·086	Carluke (part of), graveyard.
,,	1218	2·584	Carluke (part of), houses, &c.
,,	1219	·936	Carluke (part of), arable.
,,	1220	·470	Parish road.
,,	1221	·472	Arable.
,,	1222	·136	Carluke (part of), houses, &c.
,,	1223	3·761	Arable.
,,	1223a	5·069	Arable.
,,	1224	1·414	Arable.
,,	1225	1·164	Arable.
,,	1226	·719	Arable.
,,	1227	·638	Occupation road.
,,	1228	2·418	Arable.
,,	1229	2·290	Arable & heathy pasture.
,,	1230	1·230	Arable.
,,	1231	·100	Butgreen, house & garden.
,,	1232	1·154	Arable.
,,	1233	·311	Arable.
,,	1234	1·360	Arable.
,,	1235	·725	Dwelling & outhouses, &c.
,,	1236	1·012	Arable.
,,	1237	1·434	Arable.
XIX. 14.	1238	·993	Arable.
		8947·868	*Carried forward.*

No. of Sheet.	No. on Plan.	Area in Acres.	Description.
		8947·868	*Brought forward.*
XIX. 14.	1239	1·249	Arable.
,,	1240	1·632	Arable.
,,	1241	3·656	Arable.
,,	1242	·179	Woodend, house & garden.
,,	1243	·288	Mount Pleasant, house & garden.
,,	1244	1·183	Arable.
,,	1245	·142	Lowriehall, houses & garden.
,,	1246	·500	Arable.
,,	1247	1·555	Arable.
,,	1248	1·335	Arable.
,,	1249	·350	Parish road.
,,	1250	·327	Arable.
,,	1251	1·843	Arable, waste, &c.
,,	1252	·314	Roseneath, houses, garden, &c.
,,	1253	·619	Houses & gardens.
,,	1254	1·911	Arable.
,,	1255	1·823	Arable.
,,	1256	·631	Rosemount, house, gardens, &c.
,,	1257	·386	Parish road.
,,	1258	·173	Houses & gardens.
,,	1259	4·278	Arable.
,,	1260	1·801	Arable.
,,	1261	1·043	Arable.
,,	1262	·673	Arable.
,,	1263	·182	Howlands, houses & gardens.
,,	1264	1·888	Arable.
,,	1265	·762	Wood.
,,	1266	8·790	Arable.
,,	1267	·532	Wood.
,,	1268	·980	Wood.
,,	1269	·910	Occupation road.
,,	1270	2·022	Arable.
,,	1271	4·609	Arable.
,,	1272	·205	House & garden.
,,	1273	1·461	Arable.
,,	1274	·175	Occupation road.
,,	1275	1·266	Arable.
,,	1276	·529	Rowantree Cottage, garden, &c.
,,	1277	1·628	Arable.
,,	1278	·950	Arable.
,,	1279	·692	Douglashall, houses & gardens.
,,	1280	1·115	Arable.
,,	1281	1·088	Arable.
,,	1282	·205	Houses & gardens.
,,	1283	5·794	Arable.
,,	1284	1·186	Road & rough pasture.
,,	1285	4·301	Arable.
,,	1286	1·744	Rough pasture, quarry, &c.
,,	1287	·361	Rough pasture & slopes.
,,	1288	6·094	Arable.
		9025·228	*Carried forward.*

No. of Sheet.	No. on Plan.	Area in Acres.	Description.
		9025·228	*Brought forward.*
XIX. 14.	1289	4·848	Rough pasture & arable.
,,	1290	1·788	Arable.
,,	1291	9·541	Arable.
,,	1292	3·204	Arable.
,,	1293	2·891	Arable.
,,	1294	·314	House & garden.
,,	1295	·315	Houses & garden.
,,	1296	·858	Arable.
,,	1297	1·003	Arable.
,,	1298	·249	Houses & gardens.
,,	1299	·791	Arable.
,,	1300	·104	Garden.
,,	1301	1·718	Arable.
,,	1302	·639	Crawfordwalls, houses, yards, &c.
,,	1303	4·624	Arable.
,,	1304	8·241	Arable.
,,	1305	6·812	Arable.
,,	1306	·427	Roadmeetings (part of).
,,	1307	·403	Roadmeetings (part of).
,,	1308	·917	Arable.
,,	1309	·242	Roadmeetings (part of).
,,	1310	·114	Roadmeetings (part of).
,,	1311	1·177	Arable.
,,	1312	·318	Roadmeetings (part of).
,,	1313	·545	Arable.
,,	1314	·192	Roadmeetings (part of).
,,	1315	·639	Arable.
,,	1316	·440	Wood.
,,	1317	·214	Rough pasture.
,,	1318	13·456	Arable.
,,	1319	2·490	Arable, waste, & quarry.
,,	1320	·165	House, garden, & road.
,,	1321	·201	Houses, garden, &c.
,,	1322	1·950	Arable.
,,	1323	14·051	Arable.
,,	1324	1·288	Arable.
,,	1325	2·177	Wood.
,,	1326	14·651	Arable.
,,	1327	6·886	Arable & brushwood.
,,	1328	8·100	Arable.
,,	1329	1·791	Arable.
,,	1330	3·052	Heathy pasture.
,,	1331	2·975	Arable.
,,	1332	6·115	Arable.
,,	1333	·431	Roadmeetings (part of).
,,	1334	2·055	Arable.
,,	1335	5·302	Arable.
,,	1336	·361	Rough pasture.
,,	1337	2·644	Arable.
,,	1338	·641	Roadmeetings Farm, yards, &c.
		9169·578	*Carried forward.*

No. of Sheet.	No. on Plan.	Area in Acres.	Description.
		9169·578	*Brought forward.*
XIX. 14.	1339	·935	Arable.
,,	1340	·448	Roadmeetings (part of).
,,	1341	1·418	Arable.
,,	1342	1·258	Arable.
,,	1343	·100	Roadmeetings T. P., house, &c.
,,	1344	1·083	Wood.
,,	1345	1·696	Heathy pasture.
,,	1346	1·718	Heathy pasture.
,,	1347	7·343	Arable.
,,	1348	·249	Heathy pasture.
,,	1349	·908	Heathy pasture.
,,	1350	8·602	Rough pasture.
,,	1351	9·548	Heathy & rough pasture.
,,	1352	6·977	Arable.
,,	1353	3·720	Wooded slope.
,,	1354	8·435	Arable.
,,	1355	18·985	Arable.
,,	1356	·631	Arable, &c.
,,	1357	·651	Yieldshields (part of), houses, &c.
,,	1358	·795	Arable.
,,	1359	·564	Arable.
,,	1360	1·175	Yieldshields (part of), houses, &c.
,,	1361	1·733	Arable.
,,	1362	1·402	Wood & arable.
,,	1363	·239	Yieldshields (part of), school, &c.
,,	1364	·224	Yieldshields (part of), house, &c.
,,	1365	·485	Arable.
,,	1366	·412	Yieldshields (part of), house, &c.
,,	1367	·261	Arable.
,,	1368	·399	Garden.
,,	1369	·351	Arable.
,,	1370	·159	Yieldshields (part of), house, &c.
,,	1371	·266	Yieldshields (part of), houses, &c.
,,	1372	6·182	Arable & wood.
,,	1373	·556	Arable.
,,	1374	·466	Wood.
,,	1375	6·265	Arable.
,,	1376	2·379	Arable.
,,	1377	·161	House & garden.
,,	1378	1·708	Arable.
,,	1379	3·523	Arable.
,,	1380	4·882	Arable.
,,	1381	·811	Wood.
,,	1382	4·894	Arable.
,,	1383	4·477	Arable.
,,	1384	7·302	Arable.
,,	1385	·887	Arable.
,,	1386	2·319	Arable.
,,	1387	18·417	Arable.
,,	1388	8·908	Arable.
		9326·885	*Carried forward.*

No. of Sheet.	No. on Plan.	Area in Acres.	Description.
		9326·885	*Brought forward.*
XIX. 14.	1389	7·101	Arable.
,,	1390	2·985	Arable.
,,	1391	2·577	Arable.
,,	1392	7·705	Arable.
,,	1393	5·165	Arable.
,,	1394	5·823	Arable.
,,	1395	5·555	Arable.
,,	1396	·538	Wood.
,,	1397	·461	Arable.
,,	1398	·455	Garden.
,,	1399	1·327	Arable & wood.
,,	1400	6·587	Heathy pasture & arable.
,,	1401	·159	Wood.
,,	1402	·248	Arable.
,,	1403	·161	Over Quarter, houses, yard, &c.
,,	1404	5·611	Arable.
,,	1405	·207	Wood.
,,	1406	5·409	Arable.
,,	1407	·524	Rough pasture.
XIX. 15.	1408	1·508	Wood.
,,	1409	9·889	Arable & rough pasture.
,,	1410	9·299	Arable.
XIX. 14.	1411	·432	Arable.
,,	1412	·389	Rough pasture.
,,	1413	·305	Wood.
,,	1414	1·737	Arable.
,,	1415	·285	Croftfoot, houses & yard.
,,	1416	1·053	Arable & rough pasture.
,,	1417	4·522	Arable.
,,	1418	11·645	Arable.
,,	1419	1·124	Arable.
,,	1420	16·085	Arable.
,,	1421	1·204	Wood.
,,	1422	9·744	Arable.
,,	1423	·682	Wood.
,,	1424	9·908	Arable.
,,	1425	1·000	Wood.
,,	1426	·594	Wood.
,,	1427	·900	Wood.
,,	1428	1·685	Wood.
,,	1429	3·068	Arable.
,,	1430	·490	Wood.
,,	1431	6·239	Arable.
XIX. 15.	1432	14·890	Arable.
,,	1433	·483	Meadow.
,,	1434	7·165	Wood.
,,	1435	8·760	Meadow.
,,	1436	·788	Wood.
,,	1437	1·472	Arable.
,,	1438	4·617	Arable.
		9517·445	*Carried forward.*

No. of Sheet.	No. on Plan.	Area in Acres.	Description.
		9517·445	*Brought forward.*
XIX. 15.	1439	6·357	Arable.
,,	1440	5·838	Arable.
,,	1441	1·602	West Coldstream, houses, yard, &c.
,,	1442	1·110	Wood.
,,	1443	4·019	Arable.
,,	1444	1·248	Meadow.
,,	1445	11·706	Arable.
,,	1446	8·767	Arable.
,,	1447	1·582	Arable.
,,	1448	·473	Arable.
,,	1449	·512	Mid Coldstream, houses & gardens.
,,	1450	·665	Arable.
,,	1451	·281	Houses & garden.
,,	1452	·365	Wood.
,,	1453	5·715	Parish road.
,,	1454	1·486	Arable.
,,	1455	·372	East Coldstream, houses, yards, &c.
,,	1456	·359	Arable.
,,	1457	4·138	Arable.
,,	1458	5·369	Arable.
,,	1459	3·454	Arable.
,,	1460	4·390	Arable.
,,	1461	1·015	Wood.
,,	1462	7·269	Arable.
,,	1463	·584	Arable.
,,	1464	·493	Gallagreen, houses, yard, &c.
,,	1465	17·239	Arable.
,,	1466	6·838	Arable & quarry.
,,	1467	·304	Wood.
,,	1468	1·372	Arable.
,,	1469	5·081	Arable.
,,	1470	4·996	Arable & quarry.
,,	1471	5·123	Arable.
,,	1472	8·021	Arable.
,,	1473	5·386	Arable.
,,	1474	4·990	Arable.
,,	1475	5·302	Arable.
,,	1476	13·250	Arable.
,,	1477	1·154	Rough pasture.
,,	1478	11·518	Arable.
,,	1479	10·700	Meadow & moss.
,,	1480	13·269	Arable.
,,	1481	27·337	Arable.
,,	1482	·334	Blythebank, houses & gardens.
,,	1483	8·787	Arable & heathy pasture.
,,	1484	6·358	Arable.
,,	1485	·991	Occupation road.
,,	1486	9·491	Arable.
,,	1487	11·322	Arable.
,,	1488	·046	Wood.
		9775·823	*Carried forward.*

No. of Sheet.	No. on Plan.	Area in Acres.	Description.
		9775·823	*Brought forward.*
XIX. 15.	1489	14·332	Arable.
,,	1490	19·899	Arable.
,,	1491	1·196	Arable.
,,	1492	·192	Craigend, houses, gardens, &c.
,,	1493	36·674	Heathy pasture.
,,	1494	5·531	Arable.
,,	1495	11·864	Arable & rough pasture.
,,	1496	10·307	Arable.
,,	1497	14·530	Arable.
,,	1498	2·447	Arable.
,,	1499	6·741	Arable.
,,	1500	8·832	Arable.
,,	1501	63·633	Rough pasture.
XIX. 16.	1502	74·747	Arable.
,,	1503	114·010	Pasture.
,,	1504	·448	Corbinshaw, house, ruin, & arable.
,,	1505	·771	Arable.
,,	1506	·163	Arable along boundary.
XVIII. 16.	1507	·310	Wood.
,,	1508	·234	Wood.
,,	1509	8·560	Park & scattered trees.
,,	1510	2·765	Gardens, conservatories, &c.
,,	1511	2·044	Orchard.
,,	1512	27·435	Wood & walks.
,,	1513	3·959	Arable & scattered trees.
,,	1514	·175	Wood.
,,	1515	1·027	Wood.
,,	1516	·577	Orchard.
,,	1517	·624	Orchard.
,,	1518	4·404	Arable, &c.
,,	1519	·585	Arable & trees.
,,	1520	1·122	Burnetholm, house & orchard.
,,	1521	2·024	Arable.
,,	1522	·501	Wood.
,,	1523	·930	Orchard.
,,	1524	·783	Orchard.
,,	1525	5·958	Arable.
,,	1526	1·243	Orchard.
,,	1527	·073	Lodge & garden.
,,	1528	·455	Occupation road.
,,	1529	11·574	Brushwood & trees.
,,	1530	6·469	Arable.
,,	1531	4·047	Arable.
,,	1532	·730	Brushwood & trees.
,,	1533	2·291	Arable.
,,	1534	10·530	Arable.
,,	1535	50·005	Wood.
,,	1536	3·926	Arable.
,,	1537	2·801	Wood.
,,	1538	·792	Milton Lockhart out-offices, &c.
		10321·093	*Carried forward.*

No. of Sheet.	No. on Plan.	Area in Acres.	Description.
		10321·093	*Brought forward.*
XVIII. 16.	1539	1·061	Garden.
XXIV. 4.	1540	·110	Pasture.
,,	1541	15·850	Park & scattered trees.
,,	1542	1·305	Wood.
,,	1543	·127	Lodge & garden.
,,	1544	43·080	River Clyde.
,,	1545	2·536	Wood.
,,	1546	·536	Private road.
,,	1546a	·953	Pasture & trees.
,,	1547	2·601	Park.
,,	1548	4·636	Arable, &c.
,,	1548a	·665	Willands, houses & gardens.
,,	1549	·714	Gardens & conservatories.
,,	1550	·575	Milton Lockhart, mansion, &c.
,,	1551	2·246	Shrubbery, walks, &c.
XVIII. 16.	1552	22·153	Park & scattered trees.
XXIV. 4.	1553	4·912	Park & scattered trees.
,,	1554	15·040	Arable.
,,	1555	56·268	Wood.
,,	1556	46·253	Arable.
,,	1557	2·430	Orchard.
,,	1558	·379	Sandilandgate, houses, yard, &c.
,,	1559	·695	Arable.
,,	1560	·630	Arable.
,,	1561	·627	Occupation road.
,,	1562	9·066	Arable.
XVIII. 16.	1563	11·184	Arable.
,,	1564	·544	Wood.
,,	1565	1·911	Occupation road.
,,	1566	9·481	Arable.
,,	1567	7·149	Arable.
,,	1568	·930	Rough pasture.
,,	1569	4·809	Arable.
,,	1570	1·392	Arable.
,,	1571	·339	Wood.
,,	1572	1·587	Wood.
,,	1573	·660	Gillbank, houses, yards, & garden.
,,	1574	15·320	Pasture & furze.
,,	1575	4·977	Arable.
,,	1576	15·079	Waste ground, &c
,,	1577	9·343	Arable.
,,	1578	7·228	Arable, &c.
,,	1579	2·954	Wood.
,,	1580	·228	Brushwood & whins.
,,	1581	12·222	Arable.
,,	1582	9·079	Arable.
,,	1583	6·032	Arable.
,,	1584	3·094	Wood.
XXIV. 4.	1585	0·276	Wood & whins.
,,	1586	11·253	Arable.
		10693·612	*Carried forward.*

No. of Sheet.	No. on Plan.	Area in Acres.	Description.
		10693·612	*Brought forward.*
XXV. 1.	1587	4·785	Arable.
XXIV. 4.	1588	4·438	Arable.
,,	1589	1·225	Arable.
,,	1590	6·345	Arable.
,,	1591	·864	Townhead, houses, yards, &c.
,,	1592	9·830	Arable.
,,	1593	·406	Occupation road.
,,	1594	·489	Arable.
,,	1595	·576	Whinbank, houses, garden, &c.
XXV. 1.	1596	5·637	Arable.
XXIV. 4.	1597	8·419	Arable.
XXV. 1.	1598	5·474	Arable.
,,	1599	7·018	Arable.
,,	1600	1·256	Parish road.
,,	1601	7·177	Arable.
,,	1602	7.065	Arable.
,,	1603	1·252	Wood.
,,	1604	7·621	Parish road.
,,	1605	8·847	Arable.
,,	1606	9·178	Arable.
,,	1607	14·991	Arable.
,,	1608	·968	Wood.
,,	1609	8·970	Arable.
,,	1610	9·666	Arable.
,,	1611	1·740	Parish road.
,,	1612	·554	Meadowhead, houses, yard, &c.
,,	1613	6·108	Arable.
,,	1614	1·504	Wood.
,,	1615	13·424	Arable.
XIX. 13.	1616	12·265	Arable.
,,	1617	12·341	Arable.
,,	1618	2·092	Wood.
,,	1619	1·150	Wood.
XVIII. 16.	1620	·201	Wood.
XIX. 13.	1621	7·193	Arable.
,,	1622	6·109	Arable & waste ground.
,,	1623	1·057	Smithy & waste ground.
,,	1624	·355	Raes, houses, yard, & garden.
,,	1625	1·012	Arable.
,,	1626	·756	Wood.
,,	1627	·749	Occupation road.
,,	1628	11·106	Arable.
,,	1629	16·892	Wood.
,,	1630	9·843	Arable.
,,	1631	10·515	Arable.
,,	1632	·230	Wood.
,,	1633	10·529	Arable.
,,	1634	11·135	Arable.
,,	1635	·897	Coal pit & waste.
,,	1636	1·566	Wood.
		10967·432	*Carried forward.*

No. of Sheet.	No. on Plan.	Area in Acres.	Description.
		10967·432	*Brought forward.*
XIX. 13.	1637	1·179	Wood.
,,	1638	16·873	Arable.
,,	1639	·338	Wood.
,,	1640	5·683	Arable.
XXV. 1.	1641	7·976	Arable.
XIX. 13.	1642	7·544	Arable.
XXV. 1.	1643	6·273	Arable.
,,	1644	5·156	Arable.
,,	1645	3·592	Arable.
,,	1646	7·020	Arable.
,,	1647	6·492	Arable.
,,	1648	1·599	Wood.
,,	1649	5·415	Arable.
,,	1650	7·240	Arable.
,,	1651	8·391	Arable.
XIX. 13.	1652	8·798	Arable.
,,	1653	6·975	Arable.
,,	1654	2·496	Wood.
,,	1655	5·558	Parish road.
,,	1656	13·055	Arable.
,,	1657	10·009	Arable.
,,	1658	7·644	Arable.
,,	1659	·640	Under Shieldhill, houses, &c.
,,	1660	8·043	Arable.
,,	1661	7·310	Arable.
,,	1662	10·530	Arable.
,,	1663	3·129	Wood.
,,	1664	·190	Wood.
,,	1665	·561	Arable.
,,	1666	11·264	Arable & rough pasture.
,,	1667	12·886	Arable.
,,	1668	1·789	Wood.
,,	1669	16·131	Arable.
,,	1670	17·980	Arable.
,,	1671	7·023	Arable.
,,	1672	·511	Wood.
,,	1673	1·117	Wood.
,,	1674	1·370	Arable.
,,	1675	·976	Wellrigs, houses, yard, garden, &c.
,,	1676	4·239	Arable.
,,	1677	3·254	Arable.
,,	1678	·588	Muirsykehead, houses, yard, &c.
,,	1679	5·193	Arable.
,,	1680	3·729	Arable.
,,	1681	·132	Wood.
XXV. 1.	1682	3·509	Arable.
,,	1683	9·207	Arable.
,,	1684	4·042	Wood.
,,	1685	3·854	Arable.
,,	1686	·570	Occupation road.
		11252·505	*Carried forward.*

No. of Sheet.	No. on Plan.	Area in Acres.	Description.
		11252·505	*Brought forward.*
XXV. 1.	1687	·160	House & garden.
,,	1688	4·388	Wood.
,,	1689	6·507	Arable.
XIX. 13.	1690	7·764	Arable.
,,	1691	1·359	Tile works, rough pasture, &c.
,,	1692	5·579	Arable.
,,	1693	6·645	Arable.
,,	1694	·204	Wood.
,,	1695	5·453	Arable.
,,	1696	·490	Rough pasture.
,,	1697	6·568	Arable.
,,	1698	·976	Hillhead, houses, yards, & garden.
,,	1699	2·191	Arable.
,,	1700	3·148	Arable.
,,	1701	·212	Rough pasture.
,,	1702	3·235	Arable.
,,	1703	14·768	Arable.
,,	1704	1·098	Wood.
,,	1705	1·998	Wood.
,,	1706	4·142	Arable.
,,	1707	7·620	Arable.
,,	1708	4·695	Arable.
,,	1709	7·598	Arable.
,,	1710	4·953	Arable.
,,	1711	·861	Upper Shieldhill, houses, &c.
,,	1712	1·437	Arable.
,,	1713	2·203	Arable.
,,	1714	·229	Arable.
,,	1715	·213	Arable.
,,	1716	·249	Occupation road.
,,	1717	6·121	Arable.
,,	1718	2·974	Wood.
,,	1719	1·398	Wood.
,,	1720	6·481	Arable.
,,	1721	·642	Mount Vernon Cottage, &c.
,,	1722	·585	House & garden.
,,	1723	·349	Arable (Carluke part of).
,,	1724	·441	Mill dam (Carluke (part of).
,,	1725	6·206	Arable.
,,	1726	·503	Occupation road.
,,	1727	2·171	Arable.
,,	1728	·978	Gas works, garden, arable, &c.
,,	1729	·786	Houses & arable.
,,	1730	·844	Arable.
,,	1731	·309	Houses, gardens, & arable.
,,	1732	·217	Arable.
,,	1733	·785	Arable.
,,	1734	·726	Newbridge End, houses, &c.
,,	1735	·510	Arable.
,,	1736	1·054	Arable.
		11393·528	*Carried forward.*

No. of Sheet.	No. on Plan.	Area in Acres.	Description.
		11393·528	*Brought forward.*
XIX. 13.	1737	·192	House & garden.
,,	1738	·360	Arable.
,,	1739	·354	Mount Pleasant Cottage, &c.
,,	1740	·679	Arable.
,,	1741	·184	Occupation road.
,,	1742	1·122	Arable.
,,	1743	·544	Arable.
,,	1744	·580	Carluke (part of), houses, &c.
,,	1745	·681	Arable.
,,	1746	1·561	Oldbridge End, houses, gardens, &c.
,,	1747	·228	Occupation road.
,,	1748	2·495	Arable.
,,	1749	7·651	Arable.
,,	1750	2·071	Wood.
XIX. 14.	1751	6·677	Arable.
,,	1752	8·952	Arable.
,,	1753	12·444	Arable.
,,	1754	9·623	Arable.
XIX. 13.	1755	8·324	Arable.
,,	1756	3·492	Arable.
,,	1757	·655	Wood.
,,	1758	2·501	Parish road.
,,	1759	3·480	Arable.
,,	1760	4·112	Arable.
,,	1761	4·307	Arable.
,,	1762	3·613	Arable.
,,	1763	·195	Carluke T.P., house, & garden.
XIX. 14.	1764	2·003	Arable.
XIX. 13.	1765	·907	Mayfield Row (part of), &c.
XIX. 14.	1766	·741	Mayfield Row (part of), &c.
XIX. 13.	1767	·502	Mayfield Row (part of), &c.
,,	1768	3·976	Arable.
XIX. 14.	1769	2·640	Arable.
,,	1770	1·306	Rough pasture.
,,	1771	3·406	Arable.
,,	1772	·613	Quarry & waste.
,,	1773	·085	Rough pasture.
,,	1774	2·372	Arable.
,,	1775	1·581	Arable.
,,	1776	·423	Mayfield, houses, yard, & garden.
,,	1777	3.269	Arable.
XIX. 13.	1778	2·601	Arable.
,,	1779	5·251	Arable.
,,	1780	·840	Arable.
XXV. 1.	1781	·101	House & garden.
,,	1782	·828	Arable.
,,	1783	·661	Wood.
,,	1784	11·401	Arable.
,,	1785	13·557	Arable & heathy pasture.
,,	1786	9·361	Arable.
		11549·030	*Carried forward.*

No. of Sheet.	No. on Plan.	Area in Acres.	Description.
		11549·030	*Brought forward.*
XXV. 1.	1787	·790	Arable.
,,	1788	·693	Braidwoodmeadow, houses, &c.
XXV. 2.	1789	·966	Parish road.
,,	1790	·221	Wood.
,,	1791	·873	Cothouse & garden.
XXV. 1.	1792	15·046	Rough & heathy pasture.
,,	1793	3·617	Arable.
XXV. 2.	1794	4·387	Arable.
,,	1795	2·162	Parish road.
,,	1796	2·345	Arable.
,,	1797	·190	Occupation road.
,,	1798	3·606	Arable.
,,	1799	5·333	Arable.
XIX. 14.	1800	3·449	Arable.
,,	1801	3·084	Arable.
,,	1802	·158	Wood.
,,	1803	3·715	Arable.
XXV. 2.	1804	·616	Occupation road.
,,	1805	4·934	Arable.
,,	1806	9·813	Arable.
XIX. 14.	1807	9·862	Limestone pit & waste grounds.
,,	1807a	·587	Waste ground, tramway, &c.
,,	1808	4·547	Arable.
,,	1809	·864	Ironstone pit & waste.
,,	1810	1·689	Parish road.
,,	1811	·050	Rough pasture.
,,	1812	·070	Rough pasture.
,,	1813	3·052	Arable.
,,	1814	7·261	Arable.
,,	1815	2·260	Arable.
,,	1816	1·405	Parish road.
,,	1817	·822	Upper Langshaw, houses, &c.
,,	1818	6·499	Arable.
,,	1819	·869	Arable.
,,	1820	·127	Houses & yards.
,,	1821	1·340	Arable.
,,	1822	·473	Gallahill, house, gardens, &c.
,,	1823	·450	Arable.
,,	1824	·235	Rough pasture.
,,	1825	·275	Rough pasture.
,,	1826	2·244	Arable.
,,	1827	·451	Rough pasture.
,,	1828	4·229	Arable.
,,	1829	4·613	Arable.
,,	1830	1·229	Rough pasture.
,,	1831	3·437	Parish road.
,,	1832	3·124	Arable.
,,	1833	·636	Wilton Cottage, yards & garden.
,,	1834	3·626	Arable.
,,	1835	5·149	Arable.
		11686·503	*Carried forward.*

No. of Sheet.	No. on Plan.	Area in Acres.	Description.
		11686·503	*Brought forward.*
XIX. 14.	1836	7·722	Arable.
,,	1837	·678	Iron & limestone pit, &c.
,,	1838	3·297	Arable.
,,	1839	2·298	Arable.
,,	1840	1·604	Arable.
,,	1841	1·014	Arable.
,,	1842	2·157	Arable.
,,	1843	·388	Northflat, houses, yards, & garden.
,,	1844	·843	Arable.
,,	1845	7·037	Arable.
,,	1846	2·452	Arable.
,,	1847	1·355	Rough pasture.
,,	1848	1·358	Arable.
,,	1849	·253	Smithy & arable.
,,	1849a	1·176	Arable.
XXV. 2.	1850	2·498	Arable.
,,	1851	4·582	Parish road.
,,	1852	6·862	Arable.
,,	1853	1·142	Limestone pit, waste, &c.
,,	1854	·599	Rough pasture.
,,	1855	·333	Occupation road.
,,	1856	4·546	Arable.
XIX. 14.	1857	·055	Garden.
,,	1858	·245	Burnbank, house & garden.
,,	1859	16·981	Ironstone pit, quarries, waste, &c.
,,	1860	10·674	Iron & limestone pit, quarry, &c.
,,	1861	2·672	Arable.
,,	1862	·568	Rough pasture.
,,	1863	2·893	Arable.
,,	1864	1·078	Arable.
,,	1865	4·515	Arable.
,,	1866	1·243	Arable.
,,	1867	2·293	Arable.
,,	1868	·220	Roadmeetings (part of), &c.
,,	1869	·663	Houses, arable, & garden.
,,	1870	1·968	Arable.
,,	1871	7·177	Iron & limestone pits, waste, &c.
,,	1872	2·486	Arable.
,,	1873	·917	Arable
,,	1874	·566	Birkfield, houses, yard, & garden.
,,	1875	2·153	Arable & rough pasture.
,,	1876	·172	Hunterfield, houses, garden, &c.
,,	1877	2·781	Arable.
,,	1878	·071	Rough pasture.
,,	1879	3·648	Arable.
,,	1880	2·315	Arable.
,,	1881	·933	Ironstone pit, waste, &c.
,,	1882	·200	Arable.
,,	1883	·386	Roadmeetings (part of), &c.
,,	1884	·362	Rough pasture.
		11810·932	*Carried forward.*

No. of Sheet.	No. on Plan.	Area in Acres.	Description.
		11810·932	*Brought forward.*
XIX. 14.	1885	·748	Arable.
,,	1886	29·151	Arable.
,,	1887	·904	Burnhead, houses, yard, &c.
,,	1888	5·108	Arable.
,,	1889	17·126	Arable.
,,	1890	8·205	Arable.
,,	1891	24·595	Arable.
,,	1892	6·403	Arable.
,,	1893	4·168	Arable.
,,	1894	9·139	Arable.
,,	1895	·919	Headsmuir, houses, yards, &c.
XXV. 2.	1896	1·286	Arable.
XIX. 14.	1897	7·512	Arable, &c.
XXV. 2.	1898	9·967	Disused quarries, waste, &c.
,,	1899	4·905	Arable.
,,	1900	5·501	Arable & rough pasture.
,,	1901	7·209	Arable.
,,	1902	11·975	Arable.
,,	1903	12·040	Arable.
,,	1904	21·532	Wood.
,,	1905	22·064	Arable.
,,	1906	21·150	Rough & heathy pasture.
,,	1907	17·900	Arable.
,,	1908	·105	Pool.
,,	1909	·776	Garden, &c.
,,	1911	·699	Cart-track.
,,	1912	31·751	Arable.
XIX. 14.	1913	27·674	Arable.
XXV. 3.	1914	16·847	Arable.
XIX. 14.	1915	4·335	Arable.
,,	1916	15·658	Turnpike road.
XIX. 15.	1917	8·222	Arable.
,,	1918	6·103	Arable.
,,	1919	2·725	Wood.
,,	1920	7·603	Arable.
,,	1921	2·226	Wood.
,,	1922	1·609	Wood.
,,	1923	7·627	Arable.
XXV. 3.	1924	·290	Lower Gowanside, cothouse, &c.
,,	1925	·596	Gateside, houses, garden, &c.
,,	1926	6·094	Arable.
,,	1927	2·407	Wood.
XIX. 15.	1928	10·228	Arable.
,,	1929	3·499	Wood.
,,	1930	2·564	Arable.
,,	1931	4·424	Arable.
,,	1932	6·918	Arable.
,,	1933	·104	Pond.
,,	1934	·930	Gowanside, houses, arable, &c.
,,	1935	·753	Arable.
		12233·206	*Carried forward.*

No. of Sheet.	No. on Plan.	Area in Acres.	Description.
		12233·206	*Brought forward.*
XIX. 15.	1936	1·740	Wood.
,,	1937	10·171	Arable.
,,	1938	2·490	Arable.
,,	1939	·326	Arable.
,,	1940	·106	Pond.
,,	1941	1·806	Parish road.
,,	1942	3·381	Arable, &c.
,,	1943	5·584	Arable.
,,	1944	·174	Wood.
,,	1945	·184	Wood.
,,	1946	1·528	Rough & heathy pasture.
XXV. 3.	1947	3·545	Arable.
,,	1948	4·035	Arable.
XIX. 15.	1949	16·865	Arable, &c.
,,	1950	·120	Wood.
,,	1951	16·596	Arable.
,,	1952	·872	Occupation road.
,,	1953	·700	Wood.
,,	1954	1·763	Arable.
,,	1955	·626	Arable.
,,	1956	·778	Craighead, houses, yard, &c.
,,	1957	·158	Arable & wood.
,,	1958	3·787	Arable.
,,	1959	8·660	Arable.
,,	1960	12·724	Arable.
XXV. 3.	1961	·195	Wood.
,,	1962	·418	Pond.
,,	1963	13·069	Arable.
,,	1964	3·721	Wood.
,,	1965	78·669	Arable & rough & heathy pasture.
XIX. 15.	1966	57·147	Arable.
,,	1967	121·281	Arable.
XXV. 3.	1968	12·875	Arable.
,,	1969	11·908	Arable.
XXV. 4.	1970	·634	Occupation road.
,,	1971	·396	Arable & old quarry.
,,	1972	2·033	Greenbank, houses, garden, &c.
,,	1973	8·010	Arable.
,,	1974	·609	Arable.
,,	1975	7·472	Arable.
,,	1976	22·249	Arable.
XIX. 16.	1977	15·878	Heathy pasture.
,,	1978	39·934	Arable.
XXV. 4.	1979	15·161	Arable.
,,	1980	·196	Pasture along boundary.
,,	1981	·076	Pasture along boundary.
XXIV. 4.	1982	11·051	Arable.
,,	1983	6·179	Arable.
,,	1984	8·890	Arable.
,,	1985	7·264	Arable.
		12777·240	*Carried forward.*

No. of Sheet.	No. on Plan.	Area in Acres.	Description.
		12777·240	*Brought forward.*
XXIV. 4.	1986	5·599	Arable.
,,	1987	1·046	Garden.
,,	1988	1·084	Ornamental ground.
,,	1989	·989	Waygateshaw, mansion house, &c.
,,	1990	·890	Garden & arable.
,,	1991	·853	House & garden.
,,	1992	1·470	Arable.
,,	1993	·323	Wood.
,,	1994	3·089	Arable.
XXV. 1.	1995	1·369	Waygateshawhead, houses, &c.
,,	1996	4·979	Arable.
,,	1997	5·581	Arable.
,,	1998	6·718	Arable.
,,	1999	5·538	Arable.
XXIV. 4.	2000	4·359	Arable.
,,	2001	·232	Wood.
,,	2002	·078	Wood.
,,	2003	12·544	Park & scattered trees.
,,	2004	6·408	Arable.
,,	2005	6·433	Arable.
,,	2006	11·498	Wood.
,,	2007	7·563	Arable.
,,	2008	·277	Gills, houses, yard, &c.
XXV. 1.	2009	4·714	Orchard.
,,	2010	·222	Wood.
,,	2011	·070	Wood.
,,	2012	7·484	Arable.
,,	2013	4·118	Arable.
,,	2014	4·418	Arable, &c.
,,	2015	4·005	Arable.
,,	2016	5·632	Arable.
,,	2017	3·548	Arable.
,,	2018	3·137	Wood.
,,	2019	8·421	Arable.
,,	2020	5·348	Arable.
,,	2021	10·015	Arable.
,,	2021a	·568	Wood.
,,	2022	10·077	Arable.
,,	2023	·578	Wood.
,,	2024	9·211	Arable.
,,	2025	9·170	Arable.
,,	2026	1·079	Arable.
,,	2027	·561	Oldhill, houses, yard, & gardens.
,,	2028	·757	Occupation road.
,,	2029	10·485	Arable.
,,	2030	8·645	Arable.
,,	2031	5·612	Arable.
,,	2032	2·112	Disused quarry & waste.
,,	2033	4·273	Parish road.
,,	2034	3·030	Wood.
		12993·450	*Carried forward.*

No. of Sheet.	No. on Plan.	Area in Acres.	Description.
		12993·450	*Brought forward.*
XXV. 1.	2035	13·985	Arable.
,,	2036	10·601	Arable.
,,	2037	8·025	Arable.
,,	2038	4·424	Arable.
,,	2039	7·895	Waste, rough pasture, quarry, &c.
,,	2040	13·796	Arable.
,,	2041	4·892	Arable.
,,	2042	9·186	Arable.
,,	2043	1·393	Wood.
,,	2044	9·553	Arable.
,,	2045	·937	Bushelhead, houses, yards, &c.
,,	2046	11·462	Arable.
,,	2047	·460	Wood.
,,	2048	8·053	Arable.
,,	2049	8·572	Arable.
,,	2050	10·017	Arable.
,,	2051	6·646	Wood.
,,	2052	7·813	Pasture, rough pasture, & waste.
,,	2053	1·241	Heathy pasture & trees.
,,	2054	14·305	Arable.
,,	2055	38·379	Wood.
,,	2056	1·157	Curling pond.
,,	2057	1·396	Parish road.
,,	2058	5·337	Rough pasture, disused quarry, &c.
,,	2059	·435	Houses & garden.
,,	2060	·178	Road, &c.
,,	2061	·407	Houses & gardens.
,,	2062	·406	Houses & gardens.
,,	2063	1·450	Wood.
,,	2064	2·761	Saw-mill, wood-yard, & arable.
,,	2065	·586	Braidwood Station, garden, &c.
,,	2066	1·200	Saw-mill & wood-yard.
,,	2067	·983	Tile Works & clay pit.
,,	2068	·735	House, garden, rough pasture, &e.
,,	2069	1·134	Rough pasture & old tramway.
,,	2070	1·394	Arable.
,,	2071	9·371	Turnpike road.
,,	2072	1·265	Heathy pasture & scattered furze.
,,	2073	4·504	Rough pasture & scattered furze.
,,	2074	·659	Houses & gardens.
,,	2075	·207	House, garden, &c.
,,	2076	4·095	Arable.
,,	2077	·202	Harcstanes Cottages & garden.
,,	2078	7·636	Arable & rough pasture.
,,	2079	3·032	Arable.
XXV. 2.	2080	4·446	Arable.
,,	2081	4·324	Arable.
,,	2082	·520	Wood.
,,	2083	6·823	Arable.
,,	2084	8·621	Arable.
		13260·349	*Carried forward.*

No. of Sheet.	No. on Plan.	Area in Acres.	Description.
		13260·349	*Brought forward.*
XXV. 2.	2085	9·947	Arable.
,,	2086	·186	Boghall, cothouses & garden.
,,	2087	13·402	Arable & refuse heap.
,,	2088	4·252	Arable.
,,	2089	5·889	Arable.
,,	2090	5·078	Arable.
,,	2091	8·497	Arable.
,,	2092	6·063	Arable.
,,	2093	·489	Occupation road.
,,	2094	4·005	Arable.
,,	2095	·872	Langshaw, houses, yards, & garden.
,,	2096	·167	Wood
,,	2097	5·656	Arable.
,,	2098	5·420	Arable.
,,	2099	5·889	Arable & brushwood.
,,	2100	5·859	Arable.
,,	2101	1·729	Arable.
,,	2102	1·089	Nellfield, houses, yards, & garden.
,,	2103	·072	Wood.
,,	2104	8·823	Arable.
,,	2105	2·676	Parish road.
,,	2106	18·192	Arable, whins, &c.
,,	2107	10·405	Arable.
,,	2108	8·604	Precipitous wooded glen.
,,	2109	11·995	Arable.
,,	2110	13·777	Arable.
,,	2111	6·364	Arable.
,,	2112	1·016	Butterhole, houses, yards, &c.
,,	2113	1·210	Arable.
,,	2114	5·179	Arable.
,,	2115	4·786	Arable.
,,	2116	6·827	Arable, disused quarry, &c.
,,	2117	8·871	Heathy pasture & arable.
,,	2118	19·407	Arable & heathy pasture.
,,	2119	8·988	Arable.
,,	2120	6·384	Arable.
,,	2121	8·098	Arable.
,,	2122	9·705	Arable.
,,	2123	3·049	Arable.
,,	2124	·941	Meadow, houses, garden, &c.
,,	2125	28·203	Arable.
,,	2126	89·075	Heathy pasture.
,,	2127	·085	Arable.
XXV. 3.	2128	16·504	Rough pasture & disused quarry.
,,	2129	·298	Pond.
,,	2130	·144	Pools.
,,	2131	17·462	Arable.
,,	2132	12·809	Arable, rough pasture, &c.
,,	2133	5·784	Arable.
,,	2134	4·577	Arable.
		13685·148	*Carried forward.*

No. of Sheet.	No. on Plan.	Area in Acres.	Description.
		13685·148	*Brought forward.*
XXV. 3.	2135	3·237	Arable.
,,	2136	·426	Occupation road.
,,	2137	3·465	Arable.
,,	2138	5·485	Arable.
,,	2139	2·057	Parish road.
,,	2140	6·092	Arable.
,,	2141	2·380	Arable.
,,	2142	8·318	Ironstone quarry & rough pasture.
,,	2143	4·156	Arable.
,,	2144	·224	Howgill, ruin & arable.
,,	2145	·130	Pool.
,,	2146	7·008	Arable, rough pasture, quarry, &c.
,,	2147	13·501	Arable.
,,	2148	17·114	Arable, rough pasture, & quarry.
,,	2149	·407	Occupation road.
,,	2150	·919	Lime Works.
,,	2151	·945	Arable.
,,	2152	1·104	Wood.
,,	2153	10·557	Arable.
,,	2154	8·519	Arable.
,,	2155	·161	Houses & garden.
,,	2156	·159	Houses & garden.
,,	2157	5·449	Arable.
,,	2158	·277	Turfknowe, cothouse, garden, &c.
,,	2159	2·219	Arable.
,,	2160	·996	Arable.
,,	2161	2 610	Arable.
,,	2162	6·036	Arable.
,,	2163	1·546	Houses, yards, & gardens.
,,	2164	·146	Road.
,,	2165	·631	Houses, yards, & gardens.
,,	2166	·377	Houses, arable, &c.
,,	2167	·691	Houses, garden, & arable.
,,	2168	·835	Houses, garden, & arable.
,,	2169	·887	Arable.
,,	2170	·633	Houses, gardens, & arable.
,,	2171	2·560	Arable.
,,	2172	1·783	Arable.
,,	2173	4·137	Arable.
,,	2174	4·505	Arable.
,,	2175	6·392	Arable.
,,	2176	8·631	Arable.
,,	2177	2·441	Arable.
,,	2178	·089	Road.
,,	2179	·755	Houses, gardens, &c.
,,	2180	·835	Parish road.
,,	2181	·653	Arable.
,,	2182	1·083	Houses, garden, & arable.
,,	2183	·636	Arable.
,,	2184	·166	Houses & garden.
		13839·511	*Carried forward.*

No. of Sheet.	No. on Plan.	Area in Acres.	Description.
		13839·511	*Brought forward.*
XXV. 3.	2185	·475	Houses, gardens, & arable.
,,	2186	·242	Arable.
,,	2187	·160	Arable.
,,	2188	·253	Rough pasture.
,,	2189	2·940	Arable.
,,	2190	·307	Arable.
,,	2191	·371	Arable.
,,	2192	4·720	Arable.
,,	2193	2·159	Arable.
,,	2194	1·617	Arable.
,,	2195	·951	Houses, gardens, & arable.
,,	2196	8·769	Rough & heathy pasture, &c.
,,	2197	·657	Houses, garden, & arable.
,,	2198	3·681	Arable.
,,	2199	5·661	Arable.
,,	2200	3·890	Arable.
,,	2201	5·121	Arable.
,,	2202	1·682	Arable.
,,	2203	4·637	Arable.
,,	2204	4·070	Arable.
,,	2205	5·252	Arable.
,,	2206	6·793	Arable.
,,	2207	7·374	Arable.
,,	2208	·323	Wood.
,,	2209	25·579	Arable.
,,	2210	25·701	Arable.
,,	2211	31·201	Arable.
,,	2212	·758	Arable.
,,	2213	·534	Houses, yards, garden, &c.
,,	2214	42·636	Arable.
,,	2215	13·510	Arable.
,,	2216	14·992	Arable.
,,	2217	27·162	Arable.
,,	2218	·829	Parish road.
,,	2219	3·126	Arable.
,,	2220	·883	Hole, houses, yard, garden, &c.
,,	2221	6·753	Arable.
XXV. 4.	2222	9·493	Arable.
,,	2223	21·660	Arable.
XXIV. 4.	2224	·664	Brushwood & trees.
XXIV. 8.	2225	·550	Arable & trees.
,,	2226	·549	Wood.
,,	2227	·491	Shingle.
,,	2228	56·654	Arable, &c.
,,	2229	1·497	Orchard.
XXV. 5.	2230	·968	Wood & occupation road.
,,	2231	4·938	Arable.
XXV. 1.	2232	4·687	Parish road.
,,	2233	9·454	Arable.
XXIV. 4.	2234	·291	Poplarhill, house, garden, &c.
		14217·176	*Carried forward.*

No. of Sheet.	No. on Plan.	Area in Acres.	Description.
		14217·176	*Brought forward.*
XXIV. 4.	2235	·387	Occupation road.
,,	2236	2·247	Arable.
,,	2237	·406	Orchard.
,,	2238	·933	Poplarglen, houses, garden, &c.
XXV. 1.	2239	1·209	Orchard.
,,	2240	·299	Orchard.
,,	2241	·216	Burnside, house & road.
,,	2242	3·250	Orchard.
,,	2243	·708	Wood.
XXV. 5.	2244	·791	Orchard.
,,	2245	·091	Neuk, houses & yard.
,,	2246	3·601	Arable.
,,	2247	·266	Wood.
,,	2248	·806	Orchard.
,,	2249	·423	Orchard Farm, houses, yard, &c.
,,	2250	4·339	Arable.
,,	2251	·242	Hill of Orchard, mansion & walk.
,,	2252	2·698	Gardens.
,,	2253	1·069	Orchard.
,,	2254	·684	Garden.
,,	2255	·443	Gillfoot, houses & yards.
,,	2256	·648	Orchard.
XXV. 1.	2257	·785	Occupation road.
,,	2258	5·510	Arable.
,,	2259	11·732	Arable.
,,	2260	2·914	Arable, &c.
,,	2261	·360	Southbank, house, garden, &c.
,,	2262	2·106	Pasture & scattered furze.
,,	2263	8·346	Arable.
,,	2264	9·292	Wood, brushwood, & furze.
,,	2265	12·299	Arable.
,,	2266	7·007	Arable.
,,	2267	3·446	Arable.
,,	2268	6·868	Arable.
,,	2269	7·202	Arable.
,,	2270	6·821	Arable.
,,	2271	6·466	Arable.
,,	2272	10·087	Arable.
XXV. 5.	2273	·681	Orchard.
,,	2274	·388	Currantbank, house & garden.
,,	2275	1·496	Gowanglen, houses, orchards, &c.
,,	2276	1·125	Orchard.
,,	2277	·579	Linnside, house & garden.
,,	2278	·801	Arable.
,,	2279	11·513	Wood.
,,	2280	7·068	Arable.
,,	2281	·447	Wood.
,,	2282	·239	Wood.
,,	2283	12·817	Arable.
,,	2284	8·006	Arable & whins.
		14389·333	*Carried forward.*

No. of Sheet.	No. on Plan.	Area in Acres.	Description.
		14389·333	*Brought forward.*
XXV. 5.	2285	·350	Occupation road.
XXV. 1.	2286	9·745	Arable.
,,	2287	2·106	Parish road.
,,	2288	4·840	Arable.
,,	2289	4·397	Arable.
,,	2290	3·969	Arable.
XXV. 5.	2291	8·071	Arable.
,,	2292	4·444	Arable.
,,	2293	4·060	Arable.
,,	2294	3·363	Arable.
,,	2295	2·804	Arable.
XXV. 1.	2296	3·532	Arable.
,,	2297	3·228	Arable.
,,	2298	1·827	Arable.
,,	2299	·974	Stockwell, houses, yard, &c.
XXV. 5.	2300	·272	Orchard.
,,	2301	·638	Arable.
XXV. 1.	2302	·572	Howgate, houses, yards, &c.
,,	2303	·451	Arable.
,,	2304	5·656	Wood.
,,	2305	8·214	Arable.
,,	2306	·176	Wood.
,,	2307	21·258	Park.
,,	2308	·471	Braidwood House, &c.
,,	2309	2·391	Shrubbery, wood, &c.
,,	2310	·393	Garden.
,,	2311	·678	Arable.
,,	2312	2·727	Houses, gardens, &c.
,,	2312a	·744	Street.
,,	2313	·240	Road.
,,	2314	1·744	Houses, gardens, & orchard.
,,	2315	5·245	Arable.
,,	2316	·510	Occupation road.
,,	2317	1·571	Houses, yards, & gardens.
,,	2318	·227	Road.
,,	2319	2·784	Houses, yards, gardens, & arable.
,,	2320	6·619	Arable.
,,	2321	·619	Yett, houses, yard, garden, &c.
XXV. 5.	2322	3·240	Arable.
,,	2323	1·077	Pasture slope.
,,	2324	·402	Orchard.
,,	2325	1·941	Arable.
,,	2326	4·338	Arable.
,,	2327	3·202	Arable.
,,	2328	5·079	Arable.
,,	2329	2·005	Arable.
,,	2330	2·361	Arable.
,,	2331	5·837	Arable.
,,	2332	5·692	Precipitous wooded glen.
,,	2333	·268	Coke works, &c.
		14546·685	*Carried forward.*

No. of Sheet.	No. on Plan.	Area in Acres.	Description.
		14546·685	*Brought forward.*
XXV. 5.	2334	4·465	Arable.
,,	2335	3·069	Arable.
,,	2336	4·053	Arable.
,,	2337	·812	Woodhall (part of), houses, &c.
,,	2338	·329	Arable.
,,	2339	2·753	Arable.
,,	2340	4·579	Arable.
,,	2340a	·148	Woodhall (part of), cothouse, &c.
,,	2341	1·840	Arable.
,,	2342	2·625	Arable.
,,	2343	14·715	Precipitous wooded glen, &c.
,,	2344	2·597	Fiddler Burn.
,,	2345	4·949	Arable.
,,	2346	2·006	Arable.
,,	2347	1·340	Arable.
,,	2348	2·181	Arable.
,,	2349	1·138	Parish road.
,,	2350	3·357	Arable.
,,	2351	3·281	Arable.
,,	2352	1·041	Arable.
,,	2353	1·097	Arable.
XXV. 1.	2354	3·948	Arable.
,,	2355	3·320	Arable.
XXV. 5.	2356	1·471	Arable.
,,	2357	1·778	Arable.
,,	2358	2·625	Arable.
XXV. 1.	2359	1·529	Arable.
,,	2360	7·993	Arable.
,,	2361	7·239	Arable & waste.
,,	2362	·609	Occupation road.
,,	2363	4·348	Arable, waste, & quarry.
,,	2364	2·713	Arable.
,,	2365	3·027	Arable.
,,	2366	·476	Parish road.
,,	2367	1·166	Arable.
,,	2368	3·729	Arable.
,,	2369	·127	House, garden, & arable.
,,	2370	·295	Limestone pit.
,,	2371	·169	Knowehead, house, garden, &c.
,,	2372	3·822	Arable.
,,	2373	4·094	Arable.
,,	2374	·320	Beanshields, house, garden, &c.
,,	2375	2·489	Arable.
,,	2376	3·112	Arable.
,,	2377	·499	Thornies, house, garden, & arable.
,,	2378	2·823	Arable, clay pit, & sheds.
,,	2379	·442	Arable.
XXV. 5.	2380	24·625	Arable & whins.
,,	2381	2·745	Parish road.
,,	2382	9·290	Wood.
		14709·883	*Carried forward.*

No. of Sheet.	No. on Plan.	Area in Acres.	Description.
		14709·883	*Brought forward.*
XXV. 6.	2383	39·152	Arable.
,,	2384	·316	Wood.
,,	2385	13·331	Arable.
,,	2386	20·621	Arable.
,,	2387	·880	Heads, houses, yard, garden, &c.
,,	2388	·186	Fiddler Bridge T. P., house, &c.
XXV. 2.	2389	·308	House & arable.
,,	2390	5·469	Precipitous wooded glen.
XXV. 1.	2391	·060	House & garden.
,,	2392	·785	Brick & Tile Works.
XXV. 2.	2393	1·904	Arable.
,,	2394	·562	Arable.
XXV. 1.	2395	·188	House & garden.
,,	2396	5·148	Arable.
,,	2397	3·796	Arable.
XXV. 2.	2398	·566	Rough pasture, &c.
,,	2399	6·788	Arable.
,,	2400	·462	Occupation road.
,,	2401	4·959	Arable.
,,	2402	10·368	Precipitous wooded glen.
,,	2403	13·409	Arable, rough pasture, & whins.
,,	2404	7·997	Arable.
,,	2405	5·942	Arable.
,,	2406	·521	Crossgates, houses, garden, &c.
XXV. 6.	2407	12·492	Arable & rough pasture.
,,	2408	6·633	Wood.
,,	2409	2·222	Wood.
,,	2410	·105	Pasture along boundary.
,,	2411	·165	Pasture.
,,	2412	·811	Wood.
XXV. 3.	2413	3·227	Arable.
,,	2414	8·662	Arable.
,,	2415	·859	Drums, houses, yards, gardens, &c.
,,	2416	6·888	Arable.
,,	2417	11·807	Arable.
,,	2418	11·997	Arable.
,,	2419	5·628	Arable.
,,	2420	3·855	Arable.
,,	2421	5·571	Arable.
,,	2422	3·378	Arable.
,,	2423	·660	Bishopbent, houses, yards, &c.
,,	2424	3·939	Arable.
,,	2425	9·749	Arable.
,,	2426	·993	Occupation road.
,,	2427	3·722	Arable.
,,	2428	6·371	Arable.
,,	2429	5·851	Arable.
,,	2430	1·357	Arable.
,,	2431	21·895	Arable.
,,	2432	11·502	Arable.
		15003·940	*Carried forward.*

No. of Sheet.	No. on Plan.	Area in Acres.	Description.
		15003·940	*Brought forward.*
XXV. 3.	2433	15·794	Arable.
,,	2434	15·213	Arable.
,,	2435	19·721	Arable.
XXV. .5	2436	2·023	Orchard & wood.
,,	2437	2·260	Arable.
,,	2438	·657	Garden.
,,	2439	3·131	Orchard.
,,	2440	·661	Garden.
,,	2441	1·303	Gardens, &c.
,,	2442	·554	Park.
,,	2443	1·240	Orchard.
,,	2444	·634	Orchard House, yard, &c.
,,	2445	·464	Orchard.
,,	2446	·500	Orchard.
,,	2447	4·407	Wood, &c.
,,	2448	5·747	Arable.
,,	2449	·580	Orchard.
,,	2450	3·957	Orchard.
,,	2451	·939	Orchard.
,,	2452	2·564	Arable.
,,	2453	·191	Wood.
,,	2454	6 005	Arable.
,,	2455	·507	Arable.
,,	2456	·395	Wood.
,,	2457	·740	Orchard.
,,	2458	·556	Braehead, houses, garden, &c.
,,	2459	·733	Orchard.
,,	2460	·087	Arable.
,,	2461	1·114	Wood & occupation road.
,,	2462	4·282	Arable.
,,	2463	4·243	Arable.
,,	2464	13·004	Arable.
,,	2465	·467	Garden.
,,	2466	·228	Cateraig, houses & yard.
,,	2467	·587	Gardens.
,,	2468	3·335	Arable, &c.
,,	2469	1·403	Wood.
,,	2470	14·040	Ornamental park.
,,	2471	1·675	Wood.
,,	2472	·575	Occupation road.
,,	2473	1·327	Wood.
,,	2474	·206	Orchard.
,,	2475	·133	Occupation road.
,,	2476	·795	Northbank, houses & garden.
,,	2477	1·066	Orchardwood, houses & garden.
,,	2478	·190	Green.
,,	2479	·484	Cosieglen, house, garden, &c.
,,	2480	·641	Orchard.
,,	2481	·939	Orchard.
,,	2482	1·729	Quarry, whins, brushwood, &c.
		15147·966	*Carried forward.*

No. of Sheet.	No. on Plan.	Area in Acres.	Description.
		15147·966	*Brought forward.*
XXV. 5.	2483	·602	Orchard.
,,	2484	·939	Garden.
,,	2485	3·184	Arable.
,,	2486	8·181	Arable.
,,	2487	1·176	Arable.
,,	2488	·467	Byreneuk, house, orchard, &c.
,,	2489	2·902	Arable.
,,	2490	·559	Occupation road.
,,	2491	3·680	Arable.
,,	2492	·271	Wood.
,,	2493	·539	Arable.
,,	2494	·544	Gladdenhill, houses, yard, &c.
,,	2495	·344	Orchard.
,,	2496	13·467	Arable.
,,	2497	3·676	Whins.
,,	2498	1·174	Orchard.
,,	2499	1·666	Orchard.
,,	2500	·261	Mashock Mill (corn), houses, &c.
,,	2501	1·921	Arable, &c.
,,	2502	1·753	Arable.
,,	2503	·687	Cothouse & waste ground.
,,	2504	3·666	Arable.
,,	2505	·483	Orchard.
,,	2506	·530	Tupchole, house & garden.
,,	2507	·335	Glen, house & garden.
,,	2508	3·858	Precipitous wooded glen.
,,	2509	1·249	Whins & rough pasture.
,,	2510	2·418	Parish road.
,,	2511	·669	Brushwood.
,,	2512	·154	Brushwood.
,,	2513	1·610	Orchard.
,,	2514	·329	Garden, &c.
,,	2515	·993	Orchard.
,,	2516	·350	Houses, gardens, &c.
,,	2517	1·142	Precipitous wooded glen.
,,	2518	·969	Orchard.
,,	2519	1·590	Brushwood, wood, & whins.
,,	2520	4·974	Arable.
,,	2521	2·387	Arable.
,,	2522	·479	Houses, yard, & gardens.
,,	2523	3·141	Arable.
,,	2524	1·335	Arable.
,,	2525	·447	Milwood, houses & garden.
,,	2526	·135	Orchard.
,,	2527	·579	Garden.
,,	2528	·205	Dales, houses, yard, &c.
,,	2529	·791	Arable.
,,	2530	1·082	Arable.
,,	2531	1·232	Arable.
,,	2532	1·704	Arable.
		15234·795	*Carried forward.*

No. of Sheet.	No. on Plan.	Area in Acres.	Description.
		15234·795	*Brought forward.*
XXV. 5.	2533	1·286	Arable.
,,	2534	8·561	Arable.
,,	2535	5·084	Arable.
,,	2536	·087	Hamperhill, cothouse & garden.
,,	2537	1·858	Orchard & garden.
,,	2538	1·528	Pasture & scattered trees.
,,	2539	12·693	Precipitous wooded glen.
,,	2540	2·268	Arable.
,,	2541	1·598	Arable.
,,	2542	12·106	Arable.
,,	2542a	·105	Parish road.
,,	2543	·316	Pond.
,,	2544	16·539	Park.
,,	2545	·898	Orchard.
,,	2546	1·254	Chapel, houses, gardens, &c.
,,	2547	·935	Orchard.
,,	2548	1·815	Arable.
,,	2549	·391	Wood & road.
,,	2550	5·513	Arable.
,,	2551	7·857	Arable.
,,	2552	·955	Occupation road.
,,	2553	·312	Braidwoodgill Cottage, garden, &c.
,,	2554	2·381	Arable.
,,	2555	10·118	Arable, brushwood, trees, &c.
,,	2556	3·363	Wood.
,,	2557	9·531	Arable.
,,	2558	·171	Lodge & garden.
,,	2559	23·670	Park.
XXV. 6.	2560	39·089	Wood.
,,	2561	·710	Kennels & arable.
,,	2562	·125	Ornamental ground along boundary.
XXV. 5.	2563	1·838	Avenue.
,,	2564	·391	Arable along boundary.
		15410·141	

RECAPITULATION.

15002·450	Land.
208·616	Roads.
87·086	Villages.
65·196	Water.
46·793	Railways.
15410·141	Total area of Carluke Parish, in the County of Lanark.

INDEX TO PLACES

IN THE

PARISH OF CARLUKE,

IN THE

COUNTY OF LANARK.

Name of place.	No. of Sheet. 6 inch scale.	No. of Sheet. 25·344 in. scale.	Descriptive Remarks.
Alpha Cottage.	XIX.	13	A neat cottage.
Auchenglen Burn.	XXV.	5	
Auchter Water.	XIX.	2 & 3	
Back Burn.	,,	16	
Back Thornhill.	,,	10	A dwelling house.
Bashaw.	,,	10	An old farmsteading.
Beanshields.	XXV.	1	A farmsteading.
Belstone.	XIX.	9	A farmsteading.
Belstonebank.	,,	10	Three tenements.
Belstone Burn.	,,	10	
Belstoneplace.	,,	5	A farmsteading.
Benniesbrig.	XVIII.	12	Three tenements.
Bentyhillock.	XIX.	6	A farmsteading.
Birkfield.	,,	14	Three tenements.
Birks.	XVIII.	12	A farmsteading & cot-[house.
Bishopbent.	XXV.	3	A farmsteading.
Black Bull Inn.	XIX.	13	
Blythebank.	,,	14	A farmsteading.
Boghall.	XXV.	2	A row of cothouses.
Bogside.	XIX.	6	A farmsteading.
Bogside Cottage.	,,	5	A small cottage.
Bogside T.P.	,,	9	
Boreland.	XXV.	1	A farmsteading.
Bourtree.	XVIII.	12	Three cothouses.
Bowmanhirst.	,,	12	A farmsteading.
Bowridge.	XIX.	5	A farmsteading.
Bowridge Burn.	,,	5	
Brackenhill.	XVIII.	12	A large & superior farm-steading.
Brackenhill Cottage.	,,	12	A dwelling house & store-attached.
Brackenhill Row.	,,	12	A row of tenements.
Brachead.	XXV.	5	A neat mansion.
Braidwood.	,,	1	A small village.
Braidwood Burn.	,,	5	
Braidwoodgill Cottage.	,,	5	A cottage newly erected.
Braidwood House.	,,	1	A plain mansion.
Braidwoodmeadow.	,,	1	A farmsteading.
Braidwood Quarries.	,,	5	
Braidwood Station.	,,	1	

Name of place.	No. of Sheet. 6 inch scale.	No. of Sheet. 25·344 in. scale.	Descriptive Remarks.
Branch of the British Linen Compy.'s Bank.	XIX.	13	
Branch of the City of Glasgow Bank.	,,	13	
Brownlee Cottage.	XVIII.	11	A neat little cottage.
Burnbank.	XIX.	14	Eight tenements.
Burnbank Cottage.	,,	13	A neat cottage.
Burnetholme.	XVIII.	16	A neat cottage.
Burnhead.	XIX	14	A farmsteading.
Burnside.	XXV.	1	A cothouse.
Bushelhead.	,,	1	A farmsteading.
Butgreen.	XIX.	13	Two small cothouses.
Butterhole.	XXV.	2	A farmsteading.
Byreneuk.	,,	5	A farmsteading.
Cadgergate.	XVIII.	11	A small cothouse.
Cairney Mount.	XIX.	14	An arable knoll.
Caledonian Railway.	,,	13	
	XVIII.	8	
	XXV.	1, 5, & 6	
Caledonian Railway Tavern	,,	1	
Candy Mill.	XIX.	12	A small corn mill.
Candymill Burn.	,,	12	
Carluke.	,,	13	A town.
Carluke Station.	,,	13	
Carluke T.P.	,,	13	
Castlehill.	,,	9	A farmsteading.
Castlehill house.	,,	9	A dwelling house.
Castlehill Iron Works.	,,	9	
Cateraig.	XXV.	5	A farmsteading.
Cauldron Gill.	XIX.	10 & 14	A small glen.
Chapel.	XXV.	5	A farmsteading.
Chapel Street.	XIX.	13	
Church.	,,	13	Parish Church.
Clyde Street.	,,	13	
Coldstream Burn.	,,	14	
Corbinshaw.	,,	16	A cothouse (in ruins).
Commercial Inn.	,,	13	
Cosieglen.	XXV.	5	A small dwelling house.
Craigend.	XIX.	14	A farmsteading.
Craighead.	,,	10	A farmsteading.
Craighead.	,,	15	A farmsteading.
Crawforddyke Street.	,,	13	
Crawfordwalls.	,,	14	A farmsteading.
Croftfoot.	,,	14	A farmsteading.
Crossgates.	XXV.	2	A row of cothouses.
Crown Inn.	XIX.	13	
Curatehill.	XVIII.	12	A cothouse.
Currantbank.	XXV.	5	A dwelling house.
Dales.	,,	5	A newly-built farmsteading.

Name of place.	No. of Sheet. 6 inch scale.	25·344 in. scale.	Descriptive Remarks
Damhead.	XIX.	12	A farmsteading.
Douglashall.	,,	14	A row of cothouses.
Drums.	XXV.	3	A farmsteading.
Dud's Well.	,,	5	
Dyke.	XIX.	10	A farmsteading.
Dyke Row.	,,	10	A row of tenements.
East Brownlee.	XVIII.	12	A large & commodious [dwelling house.
Eastend.	,,	12	A farmsteading.
Eastercat.	XIX.	12	A farmsteading.
East Coldstream.	,,	15	A farmsteading.
East Higheross.	,,	11	A farmsteading.
Eastside.	,,	11	A farmsteading.
Ebenezer Chapel.	,,	13	A Congregational Chapel.
Engine Row.	,,	9	A row of slated houses.
Fiddler Bridge.	XXV.	1	
Fiddler Bridge T.P.	,,	6	
Fiddler Burn.	,,	1 & 5	
Fiddler Gill.	,,	2 & 5	A precipitous wooded glen.
Free Church.	XIX.	13	
Free Church Manse.	,,	13	
Furnace Row.	,,	9	A row of dwelling houses.
Gair.	,,	6	A farmsteading.
Gallagreen.	,,	15	A farmsteading.
Gallahill.	,,	14	A farmsteading.
Garrion Bridge.	XVIII.	11	
Garrion Burn.	,,	11	
Garrion Gill.	,,	11	A precipitous rocky glen.
Gateside.	XXV.	3	A farmsteading.
Gillbank.	XVIII.	16	A farmsteading.
Gillfoot.	XXV.	5	A superior farmsteading.
Gillhead.	XVIII.	8	A farmsteading.
Gillhead Mill.	,,	8	A farmsteading & corn [mill.
Gills.	XXIV.	4	A farmsteading.
Gills Burn.	XXV.	1	
Gladdenhill.	,,	5	A farmsteading.
Glen.	,,	5	A cothouse.
Gowanglen.	,,	5	Three dwelling houses.
Gowanside.	XIX.	15	A farmsteading.
Greenbank.	XXV.	4	A farmsteading.
Greenkame Well.	XIX.	11	
Greenknowe.	XVIII.	12	A row of cottages.
Halleraig.	XIX.	13	A large plain mansion.
Hamilton Street.	,,	13	
Hamperhill.	XXV.	5	A cothouse.
Harestanes.	,,	1	A farmsteading
Harestanes Cottages.	,,	1	A row of slated cottages.

Name of place.	No. of Sheet. 6 inch scale.	25·344 in. scale	Descriptive Remarks.
Harleys.	XVIII.	12	A small cothouse.
Haugh Hill.	,,	16	
Heads.	XXV.	6	A farmsteading.
Headsmuir.	XIX.	14	A farmsteading.
Heatherbell Pit (Ironstone).	,,	10	
High Street.	,,	13	
Hillhead.	,,	10	An old farmsteading.
Hillhead.	,,	13	A farmsteading.
Hill of Kilncadzow.	XXV.	3	A farmsteading.
Hill of Orchard.	,,	5	A handsome dwelling [house.
Hill Rig.	XIX.	16	A conspicuous arable [ridge.
Hill of Westerhouse.	,,	11	A farmsteading.
Hole.	XXV.	3	A farmsteading.
Honeybank.	XIX.	10	Three tenements.
Horley Burn.	,,	9	
	XVIII.	16	
Howgate.	XXV.	1	A farmsteading.
Howgill (in ruins).	,,	3	A cothouse.
Howlands.	XIX.	14	A small farmsteading.
Howmuir.	,,	7	A cothouse.
Hurlysyke.	,,	10	A small farmsteading.
Hunterfield.	,,	14	Three tenements.
Hyndshaw.	,,	5	A farmsteading.
Hyndshaw Row.	,,	5	Dwelling houses.
Hyndshawroad T.P.	,,	9	
Jock's Burn.	,,	14	
Jocksburn.	,,	13	A row of tenements, 10 in number.
Jock's Gill.	,,	13	A romantic & very precipitous glen.
	XVIII.	16	
John Street.	XIX.	13	
Jollyfield.	XVIII.	12	A farmsteading.
Kilncadzow.	XXV.	3	A small village.
Kilncadzow Law.	,,	3	A hill.
King's Law.	XIX.	7	A hill.
Kingshaw Moss.	,,	10	A moss, reclaimed to a great extent.
Kirkpark.	,,	13	A dwelling house.
Kirkton.	,,	13	An old Scottish mansion.
Kirktonhall.	,,	13	Three cothouses.
Kirkton Street.	,,	13	
Knowehead (ruin).	,,	2	The ruins of a cothouse.
Knowehead.	,,	11	A farmsteading.
Knowehead.	XXV.	1	A cothouse with smithy attached.
Knowes.	XIX.	10	Three tenements

Name of Place.	No. of Sheet. 6 inch scale.	No. of Sheet. 25·344 in. scale.	Descriptive Remarks.
Langshaw.	XXV.	2	A farmsteading.
Law.	XVIII.	12	Dwelling houses, school, & smithy.
Law of Mauldslie.	,,	12	A beautifully cultivated & fertile hill.
Lawmuir.	,,	8	A farmsteading.
Lee Burn.	XXV.	2, 5 & 6	
Lee Law.	,,	2	A prominent hill.
Leemuir.	,,	2	A farmsteading.
Linnside.	,,	5	Two dwelling houses.
Loanfoot.	,,	1	A row of cothouses.
Lochknowe Pit (Ironstone).	XIX.	10	
Lower Gowanside.	XXV.	3	A cothouse.
Lowriehall.	XIX.	14	A cothouse.
Manse.	,,	13	Residence of the Minister of the United Original Secession Church.
Manse (Parish).	,,	13	Residence of the Parish Minister.
Manse.	,,	13	Residence of the Minister of the U.P. Church.
Mare Gill.	XXV.	1	A precipitous wooded glen.
Maregill Burn.	,,	1	
Mashock Mill.	,,	5	A farmsteading & corn-mill attached.
Mashock Burn.	,,	5	
Market Place.	XIX.	13	
Mauldslie Bridge.	XVIII.	16	
Mauldslie Castle.	,,	16	
Mauldslie Mains.	,,	16	A farmsteading.
Mayfield.	XIX.	14	A farmsteading.
Mayfield Row.	,,	14	Three rows of houses.
Meadow.	XXV.	2	A farmsteading.
Meadowhead.	,,	1	A farmsteading.
Mid Coldstream.	XIX.	15	A farmsteading.
Middlehope.	,,	11	A farmsteading.
Middlehouse.	,,	11	A farmsteading.
Mid Hyndshaw.	,,	5	A farmsteading.
Midloan.	XXV.	1	A farmsteading.
Milton Lockhart.	XXIV.	4	A mansion in the manorial style.
Milton Lockhart Bridge.	,,	4	
Millwood.	XXV.	5	A small farmsteading.
Moss-side.	XIX.	10	A farmsteading.
Moss-side Burn.	,,	10	
Mount Pleasant.	,,	14	A cothouse.
Mount Pleasant Cottage.	,,	13	A neat slated cottage.
Mount Stewart.	,,	13	A street in Carluke town.
Mount Stewart Cottage.	,,	13	A neat cottage.
Mount Vernon Cottage.	,,	13	A neat cottage.
Muirfoot.	,,	15	A small farmsteading.
Muirshields.	,,	15	A small farmsteading.
Muirsykehead.	,,	13	A small farmsteading.

Name of place.	No. of Sheet. 6 inch scale.	No. of Sheet. 25·344 in. scale.	Descriptive Remarks.
Nellfield.	XXV.	2	A farmsteading.
Netherton Burn.	XIX.	8 & 12	
Neuk.	XXV.	5	Two dwelling houses.
Newbarns.	XIX.	9	A small farmsteading.
New Bridge.	,,	13	
Newbridge End.	,,	13	A collection of houses.
Newpark.	XXV.	5	A farmsteading.
Northbank.	,,	5	Four dwelling houses.
Northflat.	XIX.	14	A small farmsteading.
North Hyndshaw.	,,	5	A dwelling house & smithy.
North Lane.	,,	13	
Old Bridge.	,,	13	
Oldbridge End.	,,	13	A collection of houses.
Oldhill.	XXV.	1	A farmsteading.
Old smithy.	XVIII.	16	A cothouse.
Orchard Farm.	XXV.	5	A farmsteading.
Orchard House.	,,	5	A handsome mansion.
Orchardwood.	,,	5	Two dwelling houses.
Over Quarter.	XIX.	14	A farmsteading.
Park.	,,	10	Two dwelling houses & a ruin.
Parkhead.	XVIII.	12	A farmsteading.
Park House.	XIX.	13	A handsome dwelling house.
Poplarglen.	XXIV.	4	A small dwelling house.
Poplarhill.	,,	4	A small dwelling house.
Post Office.	XIX.	13	
Physic Well (Chalybeate).	,,	13	
Queenshill.	,,	2	A cothouse.
Raes.	,,	13	A farmsteading.
Raes Gill.	XVIII.	16	A small glen.
Rams Gill.	,,	16	A precipitous wooded glen.
River Clyde.	,,	15 & 16	
	XXIV.	4 & 8	
	XXV.	1	
Roadmeetings.	XIX.	14	A number of scattered small houses.
Roadmeetings Farm.	,,	14	A farmsteading.
Roman Road.	,,	5, 10, 14 & 15	
Rosemount.	,,	14	A slated cottage.
Roseneath.	,,	14	A slated cottage.
Rowantree Cottage.	,,	14	A cothouse.
Samson's Slingstane.	XXV.	5	A large mass of freestone.
Sandilandgate.	XXIV.	4	A farmsteading.
Sandy Road.	XIX.	13	A small thoroughfare in the town of Carluke.
School.	XVIII.	12	

Name of Place.	No. of Sheet. 6 inch scale.	No. of Sheet. 25·344 in. scale.	Descriptive Remarks.
School.	XIX.	9	
School (Female).	,,	9	
School (Female).	,,	13	
School.	,,	13	
School.	,,	13	
School.	,,	13	
School (Parish).	,,	13	
School.	,,	14	
School.	XXV.	1	
School.	,,	3	
Scoularhall.	XIX.	13	A row of 7 houses.
Shawfield.	XVIII.	12	A farmsteading & cot-house.
Southbank.	XXV.	1	A farmsteading.
South Farm.	XVIII	12	A farmsteading.
South Lane.	XIX.	13	
Spoutshead.	,,	11	A cothouse.
Springfield.	,,	12	A farmsteading.
Standing Stone.	XXV.	1	
Standingstone Well.	XIX.	14	
St Athanasius' Chapel (Roman Catholic).	,,	13	
Station Inn.	XXV.	1	The Inn at Braidwood Station.
Stewart Street.	XIX.	13	
St. James' Cross.	,,	15	
Supposed site of St. Luke's Church & Cistercian Abbey.	XVIII.	16	
St. Luke's Church (remains of).	XIX.	13	
Stockwell.	XXV.	1	A farmsteading.
St. Oswald's Chapel.	,,	5	
Strathavon House.	XVIII.	12	A superior farmsteading.
Swinsy Hill.	XXV.	5	A conspicuous green knoll.
Tanhill.	XIX.	11	A farmsteading.
Theafal Stane.	XVIII.	16	A large block of whinstone.
Thorn.	XIX.	10	A farmsteading & two dwelling houses.
Thornmuir.	,,	7	A farmsteading.
Thornies.	XXV.	1	A farmsteading.
Townhead.	XXIV.	4	A farmsteading.
Townhead Burn.	,,	4	
Townhead Gill.	,,	4	A steep wooded glen.
Tower of Hallbar.	XXV.	5	A square tower.
Tupehole.	,,	5	A cothouse.
Turfknowe.	,,	3	A cothouse.
Under Shieldhill.	XIX.	13	A farmsteading.
Under Thornhill.	,,	10	A farmsteading.
United Original Secession Church.	,,	13	

Name of Place.	No. of Sheet. 6 inch scale.	No. of Sheet. 25·344 in. scale.	Descriptive Remarks.
U. P. Church.	XIX.	13	
Upper Langshaw.	,,	14	A farmsteading.
Upper Shieldhill.	,,	13	A farmsteading.
Waterlands.	,,	5	Dwelling houses.
Waygateshaw.	XXIV.	4	A plain dwelling house.
Waygateshawhead.	XXV.	1	A farmsteading.
Weighhouse Row.	XIX.	9	A row of houses.
Wellrigs.	,,	13	A farmsteading.
West Brownlee.	XVIII.	12	A dwelling house.
West Coldstream.	XIX.	15	A farmsteading.
Westend.	XVIII.	12	A farmsteading.
Westerhouse.	XIX.	11	A farmsteading.
West Highcross.	,,	11	A farmsteading.
Whinbank.	XXIV.	4	Dwelling houses.
Whinnybrae.	XVIII.	12	A small cothouse.
Whitehill.	XIX.	9	A small farmsteading.
Whiteshaw.	,,	13	An extensive & superior
Wildman Bridge.	,,	5	farmsteading.
Willands.	XXIV.	4	A small cottage.
Wilton Cottage.	XIX.	14	A small farmsteading.
Woodend.	,,	14	A cothouse.
Woodhall.	XXV.	5	A farmsteading & cothouse attached.
Yett.	,,	1	A farmsteading.
Yieldshields.	XIX.	14	A small hamlet.
Yieldshields Burn.	,,	10, 11, & 14	

AGENTS FOR THE SALE

OF THE

ORDNANCE PLANS.

ENGLAND.

London	Mr. J. Arrowsmith, 10, Soho Square, W. Messrs. Letts, Son, & Co., 8, Royal Exchange, E.C. Messrs. Longman & Co., Paternoster Row, E.C. Mr. E. Stanford, 6, Charing Cross, S.W. Messrs. Vacher & Son, 29, Parliament Street, S.W. Messrs. Webster & Co., 60, Piccadilly, W. Messrs. G. Philip & Son, 32, Fleet Street, E.C.; & L'pool. Mr. J. Wyld, Charing Cross. Dr. J. J. Whitty, C.E., 35, Parliament Street, S.W.
Appleby	Mr. J. Whitehead.
Alnwick	Mr. M. Smith.
Bath	Messrs. Sims & Son.
Birmingham	Messrs. Napper & Wright
Beverley	Mr. John Kemp.
Bolton	Mr. H. Bradbury.
Bristol	Mr. John Lavars.
Bishop Auckland	Mr. M. Braithwaite.
Barnard Castle	Messrs. J. & R. W. Atkinson.
Cleveland, Yorkshire	Mr. George Dixon.
Cardiff	Mr. Hugh Bird.
Carlisle	Messrs. Thurnam & Sons.
Coventry	Mr. Edward Wright.
Chelmsford	Mr. Thomas B. Arthy.
Darlington	Mr. H. Penney.
Durham	Mr. George Andrews.
Fareham	Mr. George Sutton.
Gloucester	Messrs. G. J. Wait & Co.
Great Ayton, nr. Stokesley, Yorkshire	Mr. G. Dixon.
Hartlepool	Messrs. Pearson & Co.
Huddersfield	Mr. A. L. Peace.
Hull	Mr. J. W. Leng.
Kirkby Lonsdale	Mr. R. Morphet.
Kendal	Mr. T. Atkinson.
Keswick	Mr. James Mayo.
Liverpool	Messrs. G. Philip & Son. Messrs. Webb & Hunt. Mr. J. R. Isaac.
Leeds	Mr. J. Smith.
Longton	Mr. F. S. Wright.
Longport, Staff.	Mr. Evans.
Malton	Mr. H. Smithson.
Manchester	Mr. G. Simms. Mr. W. T. Hansbrow, 59, King Street.
North Shields	Messrs. Phillipson & Hare.
Norwich	Mr. H. Pigg.

Newcastle.....	Mr R Turner.
Nottingham	Mr. R. Sutton.
Oldham	Mr. John Hirst.
Oxford	Messrs. Spiers & Son.
Penrith.....	Mr. B. T. Sweeten.
Portsmouth	Mr. W. H. Charpentier.
Plymouth	Mr. J. Land.
Preston	Mr. R. Veevers.
Reading.....	Mr. G. Lovejoy.
Rochdale	Mr. E. Wrigley.
Richmond, Yorkshire	Mr. J. Bell.
Ripon	Messrs. Johnston & Co.
Scarborough....	Mr. S. W. Theakstone.
Settle	Mr. J. Wildman.
Sheffield	Mr. H. Pawson.
Swansea.....	Mr. E. Pearce.
Stockton-on-Tees	Messrs. Jennett & Co
Southampton ..	Mr. W. Sharland.
Sunderland	Mr. H. J. Dixon.
Thirsk	Mr. W. Bransby.
Ulverston.....	Mr. Soulby.
Wakefield	Messrs. Hicks & Allen.
Wigan	Mr. S. G. Bucknall.
Whitehaven....	Messrs. Callender & Dixon
Windermere....	Mr. J. Garnett.
York	Mr. J. Glaisby.

SCOTLAND.

Edinburgh.....	Messrs. Johnston, 4, St. Andrew Square. Messrs. Black, North Bridge. Mr. T. C. Jack, Princes Street.
Ayr	Mr. John Dick.
Aberdeen	Messrs. Keith & Gibb.
Airdrie, Lanarksh	Mr. Thomas Forsyth.
Annan.....	Mr. William Cuthbertson.
Bathgate	Mr. J. Johnston.
Cupar	Mr. S. Robinson.
Dumfries	Mr. Sinclair.
Dunfermline ..	Messrs. Miller & Son.
Dunse	Mr. George Johnston.
Dundee	Mr. C. D. Chalmers.
Glasgow.....	Messrs. J. Smith & Son. Messrs. J. Lumsden & Son.
Haddington	Mr. J. Millen.
Hawick	Mr. William Syme.
Jedburgh	Messrs. A. & W. Easton.
Kirkcaldy.....	Mr. J. J. Wilson.
Kirkcudbright..	Mr. J. Nicholson.
Kelso	Mr. J. H. Rutherford.
Linlithgow	Mr. A. Waldie.
Newton Stewart	Miss A. Watson.
Moffat	Mr. William Muir.
Peebles	Mr. R. Stirling.
Paisley	Mr. William McIntyre.
Selkirk	Mr. G. Lewis.
Stirling.....	Mr. Robert S. Shearer.

AGENTS FOR THE SALE

OF THE

ORDNANCE PLANS.

IRELAND.

DUBLIN	Messrs. Hodges & Smith, Grafton Street. Messrs. Brassington & Gale, 6, Bachelor's Walk. Dr. J. J. Whitty, C.E.; and at London. Messrs. Thom & Son, 87 & 88, Abbey Street.
ARMAGH	Mr. John McWatters.
ATHLONE	Mr. James Martin.
BELFAST	Mr. James Magill.
CORK	Mr. Francis Guy.
CARLOW	Mr. Thomas Edwards.
CAVAN	Mr. John Fegan.
CLONMELL	Mr. James O'Neill.
DROGHEDA	Mr. Michael Daly.
ENNISKILLEN	Mr. William Trimble.
GALWAY	Mr. Thomas Croker.
KILKENNY	Mr. William Nicholson.
LONDONDERRY ..	Mr. Hempton.
MALLOW	Mr. Joseph Johns.
MULLINGAR	Mr. Sampson Wallis.
NEWRY	Mr. Robert Greer.
OMAGH	Mr. John Nelis.
WATERFORD	Mr. Thomas S. Harvey.
WEXFORD	Mr. F. S. Davis.

ORDNANCE SURVEY OF SCOTLAND.

BOOK OF REFERENCE TO THE PLAN

OF THE

PARISH OF CARNWATH,

IN THE

COUNTY OF LANARK,

CONTAINING 30564·944 ACRES.

COLONEL HENRY JAMES, R.E., F.R.S., F.G.S.,
SUPERINTENDENT OF THE ORDNANCE SURVEY.

PRINTED AT THE ORDNANCE SURVEY OFFICE, SOUTHAMPTON.

1860.

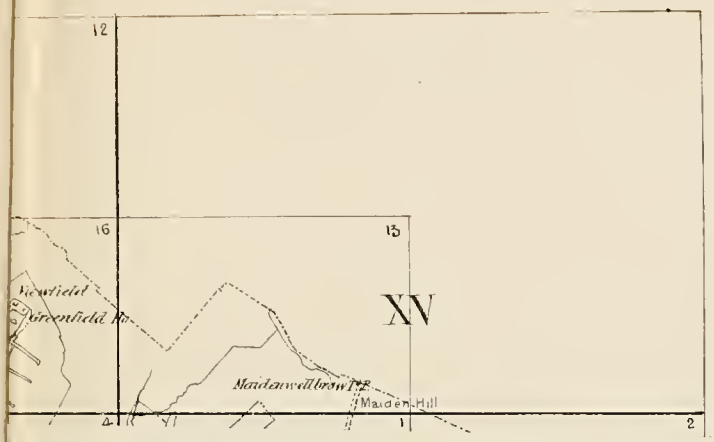

Where a change occurs in the boundaries, the symbol [illegible] is used to show the part at which the change takes place.

EXPLANATORY REMARKS.

The Scale of the Parish Plans is the 1-2500th of the actual length on the ground, and is equal to 25·344 inches to a mile, which is very approximately equal to one square inch to one acre, the square of 1·0018 inch being equal to one acre.

The length of each sheet is $1\frac{1}{2}$ miles, and the width 1 mile, the area of each sheet is therefore 960 acres.

Each enclosure has a reference number to the area which is given in this Book.

The Braces (*f*) on the plans are to indicate that the spaces so braced are included under the same reference number.

The Altitudes in feet above the Mean Level of the Sea are written thus—31·4.

The Scale of the Plans of the County is 6 inches to a mile, and each sheet contains the same area as 16 sheets of the Parish Plans. There is therefore a double reference number to each sheet, as VI. 9., the Roman Numerals referring to the County Plans, the Arabic Figures to the Parish Plans.

The following are the characters employed on the Ordnance Plans on the Scales of 1-2500, and 6 inches to a mile:—

County Names	C	Hundreds or Wards	W
Parishes	P	Townships	T
Extra Parochial	E	Division of Townships	T

Antiquities ..... ROMAN / Druidical or Saxon / Norman or Subsequent

The descriptions of the boundaries are shewn by the following initials:—

Centre of Stream	*C. S.*	Centre of Fence	*C. F.*
Centre of Road	*C. R.*	Top of Cop	*T. C.*
Side of Stream or Drain	*S. S.* or *S. D.*	Centre of Wall	*C. W.*
Root of Hedge	*R. H.*	Defaced	*Def.*
Face of Wall	*F. W.*	Track of Stream	*T. S.*
Undefined			*Und.*

Where a change occurs in the boundaries, the symbol [o—o] is used to shew the part at which the change takes place.

TABLE

FOR CONVERTING DECIMAL PARTS OF AN ACRE INTO ROODS AND PERCHES.

Perches.	0 Rood.	1 Rood.	2 Roods.	3 Roods.
0	0·000	0·250	0·500	0·750
1	0·006	0·256	0·506	0·756
2	0·012	0·262	0·512	0·762
3	0·019	0·269	0·519	0·769
4	0·025	0·275	0·525	0·775
5	0·031	0·281	0·531	0·781
6	0·037	0·287	0·537	0·787
7	0·044	0·294	0·544	0·794
8	0·050	0·300	0·550	0·800
9	0·056	0·306	0·556	0·806
10	0·062	0·312	0·562	0·812
11	0·069	0·319	0·569	0·819
12	0·075	0·325	0·575	0·825
13	0·081	0·331	0·581	0·831
14	0·087	0·337	0·587	0·837
15	0·094	0·344	0·594	0·844
16	0·100	0·350	0·600	0·850
17	0·106	0·356	0·606	0·856
18	0·112	0·362	0·612	0·862
19	0·119	0·369	0·619	0·869
20	0·125	0·375	0·625	0·875
21	0·131	0·381	0·631	0·881
22	0·137	0·387	0·637	0·887
23	0·144	0·394	0·644	0·894
24	0·150	0·400	0·650	0·900
25	0·156	0·406	0·656	0·906
26	0·162	0·412	0·662	0·912
27	0·169	0·419	0·669	0·919
28	0·175	0·425	0·675	0·925
29	0·181	0·431	0·681	0·931
30	0·187	0·437	0·687	0·937
31	0·194	0·444	0·694	0·944
32	0·200	0·450	0·700	0·950
33	0·206	0·456	0·706	0·956
34	0·212	0·462	0·712	0·962
35	0·219	0·469	0·719	0·969
36	0·225	0·475	0·725	0·975
37	0·231	0·481	0·731	0·981
38	0·237	0·487	0·737	0·987
39	0·244	0·494	0·744	0·994
40	0·250	0·500	0·750	1·000

N.B.—To convert Decimal Fractions of an Acre into Roods and Perches, multiply the decimal first by 4 and then by 40, preserving the same number of decimals in the product.

Example 1.

```
                633·357 Acres.
                      4
                ------
                  1·428
A.  R.  P.           40
                ------
633 1  17 ..... 17·120
```

Example 2.

```
                527·013 Acres.
                      4
                ------
                   ·052
A.  R.  P.           40
                ------
527 0  2 ..... ... 2·080
```

PARISH OF CARNWATH,

IN THE

COUNTY OF LANARK.

No. of Sheet.	No. on Plan.	Area in Acres.	Description.
XIV. 10.	1	46·098	Rough pasture.
,,	2	1072·178	Rough pasture, moss, &c.
XIV. 11.	3	2·383	Marsh.
,,	4	519·971	Rough & heathy pasture, & moss.
XIV. 12.	5	·221	Arable.
,,	6	·196	Parish road.
,,	7	19·048	Arable.
,,	8	2·206	Arable.
,,	9	17·595	Arable.
,,	10	54·109	Arable.
,,	11	4·331	Arable.
,,	12	60·299	Moss & rough pasture.
,,	13	3·342	Rough pasture.
,,	14	1·106	Reservoir.
XIV. 16.	15	72·696	Rough pasture.
,,	16	4·027	Loch.
,,	17	4·104	Marsh.
XIII. 16.	18	50·090	Arable & rough pasture.
,,	19	3·634	Wood.
,,	20	25·811	Arable.
,,	21	2·308	Wood.
,,	22	13·207	Arable.
,,	23	1·702	Wood.
,,	24	2·057	Wood.
XIV. 13.	25	88·821	Rough & heathy pasture, &c.
,,	26	·237	Brick & tile works.
,,	27	22·526	Arable.
,,	28	·850	Arable & rough pasture.
,,	29	1·167	Wood.
,,	30	1·430	Wood.
,,	31	·440	House & garden.
,,	32	6·172	Arable & rough pasture.
,,	33	·672	Houses, frontage, & road.
,,	34	·497	Marsh.
,,	35	·958	Arable.
,,	36	2·712	Arable & rough pasture.
,,	37	1·544	Wood.
,,	38	·053	House & garden.
,,	39	2·017	Wood.
,,	40	16·916	Wood.
		2129·731	*Carried forward.*

No. of Sheet.	No. on Plan.	Area in Acres.	Description.
		2129·731	*Brought forward.*
XIV. 13.	41	46·812	Arable.
,,	42	86·578	Arable & heathy pasture.
,,	43	·691	Houses, yard, & garden.
,,	44	7·045	Arable.
,,	45	1·462	Wood.
,,	46	2·066	Rough pasture.
,,	47	1·809	Wood.
,,	48	93·094	Arable, &c.
,,	49	·094	Pool.
,,	50	·877	Rough pasture.
,,	51	301·479	Moss, rough & heathy pasture.
,,	52	·276	Wood.
,,	53	82·218	Pasture.
,,	54	9·304	Pasture.
,,	55	2·437	Wood.
,,	56	2·796	Wood.
,,	57	1·440	Wood.
,,	58	3·261	Arable.
,,	59	·163	Houses & gardens.
,,	60	5·436	Arable.
,,	61	·298	Houses, yard, & garden.
,,	62	2·311	Wood.
,,	63	7·079	Arable.
,,	64	1·152	Wood.
,,	65	7·143	Arable, pool, &c.
,,	66	2·900	Wood.
,,	67	3·421	Arable.
,,	68	·179	Houses & frontage.
,,	69	·353	Garden.
,,	70	10·218	Arable.
,,	71	·463	Wood.
,,	72	·839	Wood.
,,	73	·179	Pasture.
XIV. 14.	74	48·042	Rough pasture, roads, &c.
,,	75	70·676	Heathy pasture, &c.
,,	76	44·033	Arable, rough pasture, &c.
,,	77	87·532	Rough pasture, roads, &c.
,,	78	2·203	Wood.
,,	79	4·153	Occupation road.
,,	80	188·485	Heathy pasture, &c.
,,	81	·834	Heathy pasture.
,,	82	4·931	Wood.
,,	83	·832	Arable.
,,	84	·470	Houses, yard, & garden.
,,	85	16·583	Arable.
,,	86	6·334	Arable.
,,	87	21·240	Arable.
,,	88	20·835	Arable, rough pasture, &c.
,,	89	·453	Houses, garden, & road.
,,	90	106·366	Arable.
		3439·606	*Carried forward.*

No. of Sheet.	No. on Plan.	Area in Acres.	Description.
		3439·606	*Brought forward.*
XIV. 14.	91	1·471	Arable.
,,	92	·311	Quarry.
,,	93	44·358	Arable.
,,	94	·327	House, garden, & road.
,,	95	4·352	Occupation road.
,,	96	1·970	Arable.
XIV. 15.	97	143·659	Pasture.
,,	98	·759	Arable.
,,	99	·177	Houses, garden, & frontage.
,,	100	20·890	Arable.
,,	101	8·537	Arable.
,,	102	14·963	Arable.
XX. 3.	103	3·351	Wood.
XIV. 15.	104	2·835	Wood.
,,	105	12·958	Arable.
,,	106	8·059	Arable.
,,	107	12·700	Arable.
,,	108	14·957	Moss.
,,	109	1·780	Rough pasture, &c.
,,	110	·210	House & garden.
,,	111	2·306	Wood.
,,	112	42·191	Arable.
,,	113	20·414	Arable.
,,	114	140·845	Heathy pasture & moss.
,,	115	180·857	Heathy pasture.
,,	116	·340	Arable.
,,	117	64·272	Arable.
,,	118	·163	Pond.
,,	119	·705	Wood.
,,	120	8·016	Arable.
,,	121	2·622	Wood.
,,	122	7·837	Arable.
,,	123	·260	Wood.
,,	124	9·424	Arable.
,,	125	13·713	Arable.
,,	126	·575	Wood.
,,	127	·537	Wood.
,,	128	2·492	Arable.
,,	129	·538	Wood.
,,	130	1·156	Wood.
,,	131	·579	Wood.
,,	132	·686	Wood.
XIV. 16.	133	·219	Wood.
XIV. 15.	134	4·731	Arable.
XIV. 16.	135	·136	Road.
XIV. 15.	136	1·726	Arable.
,,	137	·454	Houses, yard, & gardens.
,,	138	·215	Arable.
,,	139	·609	Wood.
,,	140	·596	Wood.
		4247·444	*Carried forward.*

No. of Sheet.	No. on Plan.	Area in Acres.	Description.
		4247·444	*Brought forward.*
XIV. 16.	141	11·752	Arable.
,,	142	1·682	Wood.
,,	143	7·223	Arable.
,,	144	·486	Wood.
,,	145	·751	Houses, garden, & arable.
XIV. 15.	146	1·384	Occupation road.
XIV. 16.	147	5·951	Arable.
,,	148	·412	Wood.
,,	149	3·992	Wood.
,,	150	·185	Arable.
,,	151	19·469	Arable & moss.
,,	152	20·404	Arable & rough pasture.
,,	153	10·964	Arable.
,,	154	12·838	Arable.
,,	155	2·810	Arable, &c.
,,	156	·799	Houses, yard,& frontage.
,,	157	10·409	Arable.
,,	158	·113	Wood.
,,	159	·539	Arable.
,,	160	·207	Garden.
,,	161	7·782	Arable.
,,	162	27·454	Arable & meadow.
,,	163	7·828	Arable & meadow.
,,	164	1·159	Wood.
,,	165	20·818	Arable & meadow.
,,	166	1·486	Wood.
,,	167	13·243	Arable & meadow.
,,	168	·512	Wood.
,,	169	46·219	Arable, &c.
,,	170	24·886	Arable, meadow, & rough pasture.
,,	171	·644	Marsh.
,,	172	4·135	Wood.
,,	173	6·234	Arable.
XX. 4.	174	6·870	Arable.
XIV. 16.	175	·595	Wood.
,,	176	11·339	Arable.
,,	177	9·958	Arable.
,,	178	·100	Wood.
,,	179	6·706	Arable.
,,	180	·495	Wood.
,,	181	2·368	Occupation road.
,,	182	10·708	Arable.
,,	183	·130	Wood.
,,	184	·949	Wood.
,,	185	·123	Wood.
,,	186	·552	Wood.
,,	187	10·530	Arable.
,,	188	23·651	Arable, marsh, & rough pasture.
,,	189	·434	Wood.
,,	190	14·074	Arable & meadow.
		4621·796	*Carried forward.*

No. of Sheet.	No. on Plan.	Area in Acres.	Description.
		4621·796	*Brought forward.*
XIV. 16.	191	·719	Wood.
,,	192	2·654	Wood.
,,	193	12·799	Arable.
,,	194	1·412	Arable.
,,	195	1·064	Arable.
,,	196	7·344	Arable.
,,	197	·116	House & garden.
,,	198	42·395	Arable & meadow.
,,	199	1·458	Wood.
,,	200	8·150	Arable.
,,	201	1·472	Wood.
,,	202	8·492	Arable.
,,	203	·299	Wood.
,,	204	·825	Arable.
,,	205	5·109	Arable.
,,	206	1·782	Wood.
,,	207	1·080	Wood.
,,	208	4·908	Arable.
,,	209	3·303	Arable.
,,	210	1·505	Occupation road.
,,	211	1·041	Wood.
,,	212	13·359	Arable & moss.
,,	213	2·767	Wood.
,,	214	6·949	Arable.
,,	215	49·836	Moss.
,,	216	51·860	Moss.
,,	217	13·292	Arable.
,,	218	·193	Arable.
,,	219	·171	Cart road.
,,	220	·511	Houses, yard, & garden.
,,	221	·484	Wood.
,,	222	·358	Garden.
,,	223	·426	House & arable.
,,	224	·625	Wood.
,,	225	3·700	Arable.
,,	226	·404	Wood.
,,	227	4·930	Arable.
,,	228	1·677	Wood.
,,	229	16·547	Arable.
,,	230	11·021	Arable.
,,	231	10·762	Arable.
,,	232	1·561	Wood.
,,	233	20·889	Arable & rough pasture.
,,	234	5·065	Arable.
,,	235	6·029	Arable.
,,	236	6·647	Arable & rough pasture.
,,	237	5·858	Arable.
XX. 4.	238	12·203	Arable.
XIV. 16.	239	10·649	Arable.
,,	240	220·731	Moss, rough & heathy pasture.
		5209·227	*Carried forward.*

No. of Sheet.	No. on Plan.	Area in Acres.	Description.
		5209·227	*Brought forward.*
XXI. 1.	241	38·195	Arable.
XV. 13.	242	·261	Pasture.
,,	243	142·257	Moss, rough & heathy pasture.
,,	244	5·041	Rough & heathy pasture.
,,	245	6·231	Wood.
,,	246	90·689	Rough & heathy pasture.
XXI. 1.	247	20·633	Arable.
,,	248	·280	Houses, yard, & garden.
,,	249	·323	Quarry.
XV. 13.	250	71·872	Moss, rough & heathy pasture.
XXI. 1.	251	98·126	Rough & heathy pasture.
,,	252	3·667	Turnpike road.
XV. 13.	253	13·380	Rough pasture.
,,	254	·340	House & garden.
XXI. 1.	255	2·548	Wood.
XXI. 2.	256	528·234	Moss, rough & heathy pasture.
XXI. 3.	257	·044	Pond.
XIX. 4.	258	178·354	Rough & heathy pasture.
,,	259	·837	Rough pasture.
,,	260	·819	Arable.
XX. 1.	261	50·204	Rough & heathy pasture.
,,	262	·209	Arable.
,,	263	·039	Arable.
,,	264	1·464	Arable.
,,	265	6·448	Arable.
,,	266	4·307	Arable.
,,	267	4·658	Arable.
,,	268	1·719	Arable.
,,	269	·271	Houses, garden, & frontage.
,,	270	11·600	Arable.
,,	271	3·537	Arable.
,,	272	69·594	Arable & rough pasture.
,,	273	1·846	Arable.
,,	274	·383	Houses, garden, &c.
,,	275	3·168	Arable.
,,	276	29·781	Arable.
,,	277	8·636	Parish road.
,,	278	7·651	Wood.
,,	279	1·081	Houses, garden, & arable.
,,	280	27·149	Arable.
,,	281	17·536	Arable.
,,	282	10·442	Wood.
,,	283	·424	House & garden.
,,	284	·049	U. P. church (disused).
,,	285	·592	House, garden, yard, & wood.
,,	286	14·622	Arable.
,,	287	5·883	Arable.
,,	288	2·404	Rough pasture, pool, &c.
,,	289	6·887	Arable.
,,	290	8·067	Arable.
		6712·009	*Carried forward.*

No. of Sheet.	No. on Plan.	Area in Acres.	Description.
		6712·009	*Brought forward.*
XX. 1.	291	1·203	Arable.
,,	292	·319	Houses, yard, & garden.
,,	293	·254	Houses, yard, & garden.
,,	294	2·194	Arable.
,,	295	5·209	Arable.
,,	296	·989	House & arable.
,,	297	4·618	Arable.
,,	298	·502	Arable & garden.
,,	299	11·344	Arable.
,,	300	1·221	Houses, yard, & garden.
,,	301	·156	Arable.
,,	302	2·022	Arable.
,,	303	5·026	Arable.
,,	304	·149	Houses & yard.
,,	305	·198	Arable & garden.
,,	306	18·327	Arable & lime kilns.
,,	307	8·800	Arable.
,,	308	6·296	Arable.
,,	309	11·121	Arable.
,,	310	5·760	Arable & rough pasture.
,,	311	2·746	Rough pasture, waste, &c.
,,	312	5·454	Arable.
,,	313	·542	Rough pasture, waste, &c.
,,	314	11·990	Arable.
,,	315	16·267	Rough pasture.
,,	316	8·012	Arable.
,,	377	·486	Arable.
,,	318	1·219	Houses, garden, & arable.
,,	319	·062	House & garden.
,,	319	10·281	Arable.
,,	320	13·481	Arable.
,,	321	17·552	County road.
,,	322	1·595	Arable.
,,	323	6·613	Arable.
,,	324	1·133	Arable.
,,	325	8·554	Arable, rough pasture, & quarry.
,,	326	·468	House & garden.
,,	327	1·094	Wood.
,,	328	15·638	Wood & marsh.
,,	329	·517	Houses, yard, & garden.
,,	330	4·019	Occupation road.
,,	331	329·564	Moss, heathy pasture, &c.
,,	332	·208	Wood.
,,	333	·775	House, ruins, garden, & arable.
,,	334	1·310	Arable.
,,	335	15·900	Marsh, moss, & rough pasture.
,,	336	·601	Occupation road.
,,	337	3·622	Wood.
,,	338	5·508	Heathy pasture.
,,	339	1·112	Occupation road.
		7284·040	*Carried forward.*

No. of Sheet.	No. on Plan.	Area in Acres.	Description.
		7284·040	*Brought forward.*
XX. 1.	340	14·817	Heathy pasture.
,,	341	7·071	Wood.
,,	342	15·448	Arable & heathy pasture.
,,	343	15·929	Arable.
,,	344	·180	Pool.
,,	345	2·934	Parish road.
,,	346	·146	Wood, &c.
,,	347	20·290	Arable.
XX. 2.	348	14·547	Arable.
,,	349	17·888	Arable.
,,	350	8·179	Wood.
,,	351	17·555	Arable, &c.
,,	352	3·751	Arable.
,,	353	8·949	Arable.
,,	354	6·805	Wood with slopes.
,,	355	1·086	Mouse Water.
,,	356	13·446	Wood.
,,	357	·482	Arable.
,,	358	1·125	Arable.
,,	359	·216	House & frontage.
,,	360	·323	Houses, yard, & arable.
,,	361	1·210	Rough pasture, brushwood, &c.
,,	362	2·288	Rough pasture.
,,	363	·195	Garden.
,,	364	·238	Pond.
,,	365	7·107	Houses, ruins, arable, &c.
,,	366	·107	Ruins & garden.
,,	367	·229	Ruins & pasture.
,,	368	·130	Ruins & gardens.
,,	369	1·064	Rough pasture.
,,	370	·427	House & garden.
,,	371	2·295	Houses, ruins, & arable.
,,	372	·238	Houses, yard, & ruin.
,,	373	1·769	Arable.
,,	374	·088	Ruins.
,,	375	19·959	Waste.
,,	376	43·700	Heathy pasture.
,,	377	2·732	Wood.
,,	378	37·920	Heathy pasture & scattered trees.
,,	379	5·054	Wood.
,,	380	3·473	Wood.
,,	381	·667	Arable.
,,	382	1·486	Houses & garden.
,,	383	18·644	Arable.
,,	384	1·492	Occupation road.
,,	385	·584	Strip of pasture.
,,	386	·833	Pasture, &c.
,,	387	9·795	Arable.
,,	388	7·883	Arable.
,,	389	·349	Wood.
		7627·163	*Carried forward.*

No. of Sheet.	No. on Plan.	Area in Acres.	Description.
		7627·163	*Brought forward.*
XX. 2.	390	13·489	Arable.
,,	391	·497	Rough pasture.
,,	392	·252	House & garden.
,,	393	·295	Stackyard.
,,	394	1·151	Houses & yard.
,,	395	2·961	Arable.
,,	396	1·181	Garden.
,,	397	·293	Wood.
,,	398	·540	Pasture, &c.
,,	399	3·877	Arable.
,,	400	8·188	Arable.
,,	401	12·282	Arable.
,,	402	4·388	Arable.
,,	403	9·399	Arable.
,,	404	1·511	Wood.
,,	405	·652	Strip of pasture.
,,	406	14·845	Arable & wood.
,,	407	11·568	Arable, waste, & coal pits.
,,	408	13·451	Arable.
,,	409	8·088	Arable.
,,	410	3·493	Arable.
,,	411	4·250	Arable.
,,	412	9·108	Arable.
,,	413	12·150	Arable & waste.
,,	414	·644	Houses, garden, & frontage.
,,	415	10·372	Arable.
,,	416	2·956	Wood.
,,	417	17·796	Arable & marsh.
,,	418	18·533	Wood.
,,	419	10·736	Wood.
,,	420	8·437	Heathy pasture & scattered trees.
,,	421	13·576	Arable.
,,	422	9·380	Arable.
,,	423	13·780	Arable.
,,	424	8·942	Arable.
,,	425	9·351	Arable.
,,	426	13·271	Arable.
,,	427	4·631	Wood.
,,	428	22·299	Arable & rough pasture.
,,	429	7·869	Arable.
,,	430	5·448	Occupation road.
,,	431	1·398	Wood.
,,	432	27·075	Arable & waste.
,,	433	87·893	Heathy pasture.
,,	434	28·725	Arable, waste, &c.
,,	435	1·212	Wood.
,,	436	1·439	Wood.
,,	437	·350	Wood, waste, &c.
,,	438	·543	Wood & pasture.
,,	439	·498	Pasture & trees.
		8092·226	*Carried forward.*

No. of Sheet.	No. on Plan.	Area in Acres.	Description.
		8092·226	*Brought forward.*
XX. 2.	440	9·739	Arable.
,,	441	·488	Garden.
,,	442	2·330	Arable & wood.
,,	443	·488	House & road.
,,	444	1·816	Wood.
,,	445	·478	Arable.
,,	446	14·089	Arable & waste.
,,	447	·467	Waste.
,,	448	14·948	Arable.
,,	449	·332	Houses & yard.
,,	450	19·808	Arable.
,,	451	7·709	Arable.
,,	452	15·370	Arable & waste.
,,	453	4·764	Arable.
,,	454	·491	Gardens.
,,	455	·630	Houses, yards, & gardens.
,,	456	·749	Arable.
,,	457	4·660	Arable.
,,	458	·797	Road.
XX. 3.	459	2·530	Occupation road.
,,	460	·543	Wood.
,,	461	12·374	Arable & waste.
,,	462	7·849	Arable.
,,	463	6·649	Arable.
,,	464	1·820	Arable.
,,	465	·733	Houses, road, garden, &c.
,,	466	1·563	Arable.
,,	467	22·566	Arable.
,,	468	2·353	Rough pasture, marsh, & pool.
,,	469	9·045	Arable.
,,	470	6·004	Arable.
,,	471	·099	House & garden.
,,	472	1·289	Arable.
,,	473	·149	Houses, garden, & frontage.
,,	474	25·789	Arable.
,,	475	10·850	Arable.
,,	476	13·244	Arable.
,,	477	31·596	Arable, waste, &c.
,,	478	·058	House & garden.
,,	479	·895	Heathy pasture.
,,	480	24·783	Arable.
,,	481	50·921	Arable, heathy pasture, &c.
,,	482	·787	Arable.
,,	483	·442	Arable.
,,	484	1·505	Houses, yard, garden, &c.
,,	485	1·444	Arable.
,,	486	·213	Mill dam.
,,	487	27·315	Arable & slopes.
,,	488	27·292	Arable & moss.
,,	489	·360	Houses, yard, & garden.
		8485·439	*Carried forward.*

No. of Sheet.	No. on Plan.	Area in Acres.	Description.
		8485·439	*Brought forward.*
XX. 3.	490	24·086	Arable.
,,	491	·042	House & frontage.
,,	492	34·242	Arable.
,,	493	30·087	Moss & stream.
,,	494	182·074	Arable & streams.
,,	495	·250	Houses, yard, & garden.
,,	496	1·419	Wood.
,,	497	·226	Pond.
,,	498	65·430	Arable, meadow, &c.
,,	499	9·980	Arable.
,,	500	2·286	Wood.
,,	501	8·520	Arable.
,,	502	13·114	Arable.
,,	503	2·632	Arable.
,,	504	5·385	Arable.
,,	505	22·691	Arable.
,,	506	5·928	Arable.
,,	507	13·925	Arable.
,,	508	·142	Road.
,,	509	63·228	Moss & arable.
,,	509a	·229	Road.
,,	510	23·682	Rough pasture.
,,	511	21·860	Arable & slopes.
,,	512	1·056	Houses, arable, & slopes.
,,	513	1·374	Arable & road.
,,	514	·684	Houses, yard, & garden.
,,	515	5·239	Arable & trees.
,,	516	18·831	Arable & moss.
,,	517	54·201	Arable.
,,	518	11·613	Arable.
,,	519	3·042	Arable.
,,	520	4·804	Arable.
,,	521	17·302	Arable.
,,	522	·174	Road.
,,	523	1·397	Arable.
,,	524	1·631	Arable.
,,	525	1·030	Houses, yard, & gardens.
,,	526	1·241	Houses, arable, & garden.
,,	527	·332	Houses, yards, & gardens.
,,	528	·256	Houses, yard, & gardens.
,,	529	·138	Pasture & pool.
,,	530	1·930	Arable.
,,	531	9·614	Arable.
XX. 4.	532	10·770	Arable & meadow.
,,	533	3·577	Moss.
,,	534	7·177	Arable & rough pasture.
,,	535	9·448	Arable.
,,	536	·490	Wood.
,,	537	·241	Wood.
,,	538	·033	Houses.
		9184·522	*Carried forward.*

No. of Sheet.	No. on Plan.	Area in Acres.	Description.
		9184·522	*Brought forward.*
XX. 4.	539	·186	Houses, yard, & garden.
,,	540	4·052	Arable.
,,	541	·728	Wood.
,,	542	·340	Heathy pasture.
,,	543	10·760	Arable.
,,	544	2·457	Wood.
,,	545	10·427	Arable.
,,	546	12·560	Arable.
,,	547	8·146	Arable.
,,	548	1·888	Arable.
,,	549	·443	Houses, yard, & garden.
,,	550	29·460	Arable & rough pasture.
,,	551	20·438	Arable & heathy pasture.
,,	552	9·926	Arable & wood.
,,	553	·702	Wood.
,,	554	·847	Houses, yard, garden, &c.
,,	555	4·427	Arable.
,,	556	8·929	Arable & meadow.
,,	557	10·076	Arable.
,,	558	10·316	Arable.
,,	559	·437	Wood.
,,	560	5·250	Arable.
,,	561	·122	House, garden, & frontage.
,,	562	6·051	Arable.
,,	563	8·456	Arable.
,,	564	3·814	Arable.
,,	565	2·407	Arable.
,,	566	6·657	Arable.
,,	567	7·502	Arable.
,,	568	6·188	Arable & moss.
,,	569	5·102	Arable.
,,	570	13·644	Arable, meadow, & rough pasture.
,,	571	9·894	Arable.
,,	572	7·816	Arable & meadow.
,,	573	6·595	Arable.
,,	574	3·644	Arable.
,,	575	1·276	Houses, yard, garden, &c.
,,	576	4·068	Arable.
,,	577	7·577	Arable.
,,	578	5·876	Arable.
,,	579	·498	Rough pasture.
,,	580	·129	Wood.
,,	581	1·173	Arable.
,,	582	·601	Wood.
,,	583	6·931	Arable.
,,	584	·688	Wood.
,,	585	·154	Wood.
,,	586	·898	Wood.
,,	587	1·069	Houses, garden, & arable.
,,	588.	5·043	Arable.
		9461·190	*Carried forward.*

No. of Sheet.	No. on Plan.	Area in Acres.	Description.
		9461·190	*Brought forward.*
XX. 4.	589	13·679	Arable.
,,	590	4·622	Arable & meadow.
,,	591	23·479	Arable.
,,	592	6·223	Arable.
,,	593	15·532	Arable.
,,	594	·712	Wood.
,,	595	8·675	Arable & moss.
,,	596	8·573	Parish road.
,,	597	23·543	Arable.
,,	598	26·004	Arable, rough & heathy pasture.
,,	599	174·806	Rough pasture, moss, &c.
,,	600	14·521	Moss.
XXI. 1.	601	6·108	Wood.
,,	602	18·423	Arable.
,,	603	4·552	Arable.
,,	604	3·815	Wood.
,,	605	11·486	Arable.
,,	606	5·198	Arable.
,,	607	7·535	Arable.
,,	608	16·020	Wood.
,,	609	2·764	Moss.
,,	610	12·521	Moss.
,,	611	7·930	Pasture.
,,	612	1·344	Wood.
,,	613	20·894	Arable.
,,	614	1·678	Wood.
,,	615	21·545	Arable.
,,	616	2·976	Wood.
,,	617	22·545	Rough & heathy pasture.
,,	618	8·102	Wood.
,,	619	23·206	Arable.
,,	620	14·146	Arable.
,,	621	3·514	Wood.
,,	622	1·523	Occupation road.
,,	623	3·356	Arable.
,,	624	·299	Houses, yard, & garden.
,,	625	·492	Houses, yard, & garden.
,,	626	1·928	Wood & ornamental ground.
,,	627	28·197	Arable & moss.
,,	628	·161	Wood.
,,	629	·316	Wood.
,,	630	10·439	Arable.
,,	631	·226	Garden.
,,	632	20·865	Arable.
,,	633	·091	Arable.
,,	634	·636	Arable.
,,	635	6·628	Arable.
,,	636	4·696	Arable.
,,	637	41·005	Arable.
,,	638	·228	Pasture.
		10118·947	*Carried forward.*

No. of Sheet.	No. on Plan.	Area in Acres.	Description.
		10118·947	*Brought forward.*
XXI. 1.	639	·727	Houses, yard, & garden.
,,	640	·450	Arable.
,,	641	10·199	Pasture.
,,	642	1·479	Wood.
,,	643	63·805	Heathy pasture.
,,	644	·055	Arable.
,,	644a	2·265	Heathy pasture.
XX. 5.	645	14·486	Arable.
,,	646	2·238	Occupation road.
,,	647	·356	Arable.
,,	648	13·494	Arable.
,,	649	·006	Arable.
,,	650	·227	Arable.
,,	651	·086	Arable.
,,	652	7·874	Arable.
,,	653	8·026	Arable.
,,	654	12·500	Arable.
,,	655	·172	Wood.
,,	656	14·533	Arable.
,,	657	8·250	Arable.
,,	658	9·332	Arable.
,,	659	11·258	Arable.
,,	660	7·765	Arable.
,,	661	11·470	Arable.
,,	662	·333	Wood.
,,	663	41·027	Arable & slopes.
,,	664	·036	Arable.
,,	665	·713	Arable.
,,	666	15·030	Moss & rough pasture.
,,	667	·055	Arable.
,,	668	11·333	Arable, &c.
,,	669	·026	Arable.
,,	670	·129	Wood.
,,	671	3·565	Arable.
,,	672	1·317	Parish road.
,,	673	·347	Arable.
,,	674	3·785	Arable.
,,	675	·582	Wood.
,,	676	·963	Wood.
,,	677	1·923	Arable.
,,	678	24·426	Arable & rough pasture.
,,	679	5·445	Arable.
,,	680	4·910	Arable.
,,	681	24·821	Arable.
,,	682	14·665	Arable.
,,	683	34·269	Arable.
,,	684	·876	Wood.
,,	685	26·635	Arable.
,,	686	·159	Wood.
,,	687	·059	Wood.
		10537·429	*Carried forward.*

No. of Sheet.	No. on Plan.	Area in Acres.	Description.
		10537·429	*Brought forward.*
XX. 5.	688	·043	Wood.
,,	689	·497	Arable.
,,	690	·583	Houses, yard, & garden.
,,	991	·287	Arable.
,,	692	1·896	Arable.
,,	693	8·848	Arable.
,,	694	·631	Arable.
,,	695	·326	Houses,yards, & ruins.
,,	696	·147	Wood.
,,	697	·544	Arable.
,,	698	18·001	Arable.
,,	699	·040	House & garden.
,,	700	·298	Houses, garden, &c.
,,	701	3·238	Arable.
,,	702	·635	Arable.
,,	703	14·010	Arable.
,,	704	7·311	Wood.
,,	705	1·847	Wood.
,,	706	4·605	Arable.
,,	707	·261	Wood.
,,	708	·139	Rough pasture & trees.
,,	709	4·514	Arable.
,,	710	1·491	Parish road.
,,	711	15·292	Arable.
,,	712	·597	Arable & ruins.
,,	713	9·716	Arable.
,,	714	5·848	Arable.
,,	715	·345	Arable & garden.
,,	716	·197	House & arable.
,,	717	3·000	Arable.
,,	718	2·504	Arable.
,,	719	1·877	Arable.
,,	720	4·884	Arable.
,,	721	3·195	Arable.
,,	722	3·281	Arable.
,,	723	8·099	Arable.
,,	724	·170	Road.
,,	725	·354	Houses, garden, & arable.
,,	726	2·921	Arable.
,,	727	3·811	Arable.
,,	728	·352	Wood.
,,	729	1·251	Arable.
,,	730	·452	Arable.
,,	731	·096	Houses & ruins.
,,	732	·419	Garden & arable.
,,	733	·296	Wood.
,,	734	·799	Houses, yard, & garden.
,,	735	1·473	Arable.
,,	736	·789	Wood.
,,	737	3·567	Arable.
		10683·206	*Carried forward.*

No. of Sheet.	No. on Plan.	Area in Acres.	Description.
		10683·206	*Brought forward.*
XX. 5.	738	14·182	Arable.
,,	739	11·893	Arable.
,,	740	21·425	Arable.
,,	741	·213	Wood.
,,	742	·136	Wood.
,,	743	·350	Wood.
,,	744	49·521	Arable.
,,	745	12·025	Arable.
,,	746	8·097	Arable.
,,	747	12·187	Arable.
,,	748	8·723	Arable.
,,	749	·373	Arable.
,,	750	9·573	Arable.
,,	751	1·816	Arable.
,,	752	2·979	Arable.
,,	753	8·924	Arable.
,,	754	5·313	Mouse water.
,,	755	3·695	Arable.
,,	756	38·749	Arable.
,,	757	4·204	Arable.
,,	758	3·046	Arable.
,,	759	8·869	Arable.
,,	760	4·653	Arable.
,,	761	8·263	Arable.
,,	762	18·729	Arable, &c.
,,	763	26·456	Arable.
,,	764	23·808	Arable.
,,	765	11·515	Arable.
,,	766	·229	Cart road.
,,	767	7·854	Arable.
,,	768	1·017	Houses, yards, & garden.
,,	769	1·511	Houses, yards, & garden.
,,	770	·218	Houses & garden.
,,	771	·088	Wood.
,,	772	·108	House & garden.
,,	773	4·389	Arable.
,,	774	8·513	Arable.
,,	775	4·202	Houses, yard, & gardens.
,,	776	·923	Houses, yards, & gardens.
,,	777	3·286	Arable.
,,	778	4·910	Arable.
,,	779	·603	Arable.
,,	780	·248	Houses & yards.
,,	781	1·425	Arable.
,,	782	·141	Wood.
,,	783	·050	Rough pasture.
,,	784	1·558	Wood.
,,	785	17·693	Arable.
,,	786	1·783	Parish road.
,,	787	11·490	Arable.
		11075·162	*Carried forward.*

No. of Sheet.	No. on Plan.	Area in Acres.	Description.
		11075·162	*Brought forward.*
XX. 6.	788	12·713	Arable.
,,	789	·388	Arable.
,,	790	·598	Houses, garden, arable, &c.
,,	791	4·590	Arable.
,,	792	8·362	Arable.
,,	792a	5·223	Arable.
,,	793	16·726	Arable.
,,	794	3·388	Arable.
,,	795	·159	House & garden.
,,	796	1·203	Pond.
,,	797	9·901	Arable.
,,	798	6·811	Arable.
,,	799	·448	Arable.
,,	800	·196	Houses & yard.
,,	801	8·595	Arable.
,,	802	·406	Arable.
,,	803	·759	Houses, yard, & arable.
,,	804	1·869	Arable.
,,	805	·338	Parish road.
,,	806	19·145	Arable.
,,	807	·278	Garden.
,,	808	1·729	Arable.
,,	809	6·496	Arable.
,,	810	·596	Arable.
,,	811	40·335	Arable, &c.
,,	812	3·190	Arable.
,,	812a	2·717	Arable.
,,	813	7·236	Arable.
,,	814	·618	Arable.
,,	815	·661	Houses, yard, & garden.
,,	816	·449	Arable.
,,	817	·774	Arable.
,,	818	·984	Cart road.
,,	819	8·862	Arable & rough pasture.
,,	820	57·041	Arable.
,,	821	·540	Houses, yard, & garden.
,,	822	·410	Arable.
,,	823	21·737	Arable.
,,	824	7·774	Arable.
,,	825	10·325	Arable.
,,	826	5·448	Arable.
,,	827	5·537	Arable.
,,	828	8·119	Arable.
,,	829	·081	House & garden.
,,	830	1·415	Arable.
,,	831	2·140	Arable.
,,	832	·406	Houses, yards, & garden.
,,	833	10·065	Arable.
,,	834	3·001	Arable.
,,	835	3·620	Arable.
		11389·564	*Carried forward.*

No. of Sheet.	No. on Plan.	Area in Acres.	Description.
		11389·564	*Brought forward.*
XX. 6.	836	7·906	Arable.
,,	837	22·272	Arable.
,,	838	·764	Houses, garden, & arable.
,,	839	·294	House & garden.
,,	840	·233	Houses & gardens.
,,	841	·855	Arable.
,,	842	5·906	Arable.
,,	843	·327	Houses, garden, & yard.
,,	844	8·054	Arable.
,,	845	·533	Houses, garden, & arable.
,,	846	8·991	Arable & moss.
,,	847	·946	Arable & garden.
,,	848	·388	House & yard.
,,	849	334·737	Arable & meadow.
,,	850	14·727	Moss.
,,	851	43·764	Arable.
,,	852	5·741	Arable.
,,	853	19·211	Arable.
,,	854	5·421	Arable.
,,	855	6·072	Arable.
,,	856	6·696	Arable.
,,	857	1·659	Arable.
,,	858	9·884	Arable.
,,	859	·999	Parish road.
,,	860	11·273	Arable.
,,	861	·948	Houses, yard, & garden.
,,	862	4·541	Arable.
,,	863	7·437	Arable & moss.
,,	864	5·974	Arable.
,,	865	7·551	Arable.
,,	866	6·490	Arable.
,,	867	5·199	Parish road.
,,	868	38·316	Arable, moss, & heathy pasture.
,,	869	5·311	Arable & moss.
,,	870	8·700	Arable.
,,	871	·385	House, yard, & garden.
,,	872	4·368	Arable.
,,	873	·852	Arable.
,,	874	·222	Houses, yard, & garden.
,,	875	7·269	Arable.
,,	876	7·607	Arable.
,,	876a	·135	Arable.
,,	877	2·972	Wood.
,,	878	9·029	Arable.
,,	879	3·626	Wood.
,,	880	2·195	Arable.
,,	881	3·757	Arable.
,,	882	1·724	Arable.
,,	883	1·715	Arable.
,,	884	21·449	Arable.
		12064·989	*Carried forward.*

No. of Sheet.	No. on Plan.	Area in Acres.	Description.
		12064·989	*Brought forward.*
XX. 6.	885	17·651	Arable.
,,	885a	15·482	Arable.
,,	886	11·886	Arable.
,,	887	17·786	Arable.
,,	888	27·660	Heathy pasture.
,,	889	27·570	Moss.
XX. 7.	890	19·355	Arable.
,,	891	18·640	Arable.
,,	892	154·617	Arable.
,,	893	3·261	Ironstone quarries, &c.
,,	894	21·711	Arable.
,,	895	14·190	Arable.
,,	896	14·699	Arable.
,,	897	20·963	Arable.
,,	898	11·957	Arable.
,,	899	12·499	Arable.
,,	900	3·755	Arable.
,,	901	10·194	Arable.
,,	902	·276	Arable.
,,	903	1·637	Ironstone quarry, &c.
,,	904	11·120	Arable.
,,	905	14·024	Arable.
,,	906	1·276	Pond.
,,	907	10·201	Heathy pasture.
,,	908	·190	Pond.
,,	909	14·943	Arable & quarry.
,,	909a	·559	Occupation road & rough pasture.
,,	910	15·626	Arable.
,,	911	·233	Wood.
,,	912	6·890	Arable.
,,	913	16·844	Arable.
,,	914	1·712	Arable.
,,	915	1·218	Houses, garden, arable, &c.
,,	916	·142	Pond.
,,	917	6·535	Arable.
,,	918	19·255	Arable.
,,	919	·621	House, garden, & arable.
,,	920	·480	Occupation road.
,,	921	1·660	Arable.
,,	922	·230	Arable.
,,	923	·848	Arable.
,,	924	2·474	Houses, yard, garden, &c.
,,	925	·774	Arable.
,,	926	10·899	Arable.
,,	927	12·785	Arable.
,,	928	14·721	Arable.
,,	929	7·016	Arable.
,,	930	7·255	Arable.
,,	931	8·979	Arable & moss.
,,	932	8·200	Arable.
		12688·488	*Carried forward.*

No. of Sheet.	No. on Plan.	Area in Acres.	Description.
		12688·488	*Brought forward.*
XX. 7.	933	15·249	Arable.
,,	934	4·096	Arable.
,,	935	10·627	Arable, &c.
,,	936	·272	Mill dam.
,,	937	16·931	Arable.
,,	938	1·487	Arable.
,,	939	8·546	Arable.
,,	940	6·495	Arable.
,,	941	1·028	Rough pasture & brushwood.
,,	942	4·308	Arable.
,,	943	·272	House & garden.
,,	944	29·990	Arable.
,,	945	·109	Wood.
,,	946	·346	Wood.
,,	947	·508	Occupation road.
,,	948	·132	Wood.
,,	949	·438	Wood.
,,	950	·178	Wood.
,,	951	8·278	Arable.
,,	952	12·674	Arable.
,,	953	·290	House & garden.
,,	954	·438	Arable.
,,	955	·504	Houses, garden, & arable.
,,	956	3·742	Arable.
,,	957	1·042	Arable.
,,	958	6·523	Arable.
,,	959	4·131	Arable.
,,	960	8·311	Arable.
,,	961	·263	Arable.
,,	962	·144	House & garden.
,,	963	16·732	Arable & moss.
,,	964	27·884	Arable.
,,	965	·368	Arable.
,,	966	1·341	Parish road.
,,	967	·787	Arable.
,,	968	5·676	House, brickfield, & arable.
,,	969	·188	House & garden.
,,	970	·574	Wood.
,,	971	2·384	Wood.
,,	972	24·682	Parish road.
,,	973	10·347	Arable.
,,	974	15·508	Arable.
,,	975	·649	Parish road.
,,	976	14·560	Arable.
,,	977	7·536	Arable.
,,	978	28·758	Arable.
,,	979	1·101	Arable.
,,	980	13·419	Arable.
,,	981	·955	Wood.
,,	982	·771	Wood.
		13010·060	*Carried forward.*

No. of Sheet.	No. on Plan.	Area in Acres.	Description.
		13010·060	*Brought forward.*
XX. 7.	983	·097	Pond.
,,	984	1·358	Houses & arable.
,,	985	·150	Garden.
,,	986	·183	Garden.
,,	987	1·691	Arable.
,,	988	3·501	Arable.
,,	989	2·881	Arable.
,,	990	·724	Wood & rough pasture.
,,	991	·549	Occupation road.
,,	992	4·560	Arable.
,,	993	23·643	Arable.
,,	994	10·409	Arable.
,,	995	17·644	Arable.
,,	996	6·896	Arable.
,,	997	11·006	Arable.
,,	998	4·141	Arable.
,,	999	·535	Occupation road.
,,	1000	·364	Garden.
,,	1001	1·137	Houses & yard.
,,	1002	·130	Pond.
,,	1003	·450	Wood & rough pasture.
,,	1004	·610	Arable.
XX. 8.	1005	12·909	Arable.
,,	1006	14·335	Arable, moss, & heathy pasture.
,,	1007	38·356	Heathy pasture.
,,	1008	1·855	Arable.
,,	1009	4·209	Arable.
,,	1010	10·729	Arable & moss.
,,	1011	17·809	Arable & moss.
,,	1012	8·512	Arable.
,,	1013	·619	Wood.
,,	1014	1·688	Wood.
,,	1015	65·951	Arable.
,,	1016	740·480	Moss.
,,	1017	15·476	Meadow.
,,	1018	1·046	Wood & arable.
,,	1019	·343	Houses & yard.
,,	1020	·329	Arable.
,,	1021	23·401	Arable.
,,	1022	·137	Wood.
,,	1023	6·503	Arable.
XXI. 5.	1024	1·182	Rough pasture.
,,	1025	5·476	Arable.
,,	1026	15·800	Arable.
,,	1027	·823	Arable.
,,	1028	30·063	Arable.
XX. 8.	1029	8·010	Arable.
,,	1030	·396	Wood & rough pasture.
,,	1031	·478	Wood & rough pasture.
,,	1032	4·372	Arable.
		14134·006	*Carried forward.*

No. of Sheet.	No. on Plan.	Area in Acres.	Description.
		14134·006	*Brought forward.*
XX. 8.	1033	5·841	Arable.
,,	1034	30·751	Moss & heathy pasture.
,,	1035	7·250	Moss.
,,	1036	6·272	Meadow.
,,	1037	8·341	Arable & meadow.
,,	1038	18·213	Arable & rough pasture.
,,	1039	24·516	Arable.
,,	1040	48·973	Moss & rough pasture.
,,	1041	2·899	Wood.
,,	1042	51·813	Arable & heathy pasture.
,,	1043	·555	Wood.
,,	1044	1·426	Wood.
,,	1045	·217	Wood.
,,	1046	53·803	Meadow, rough & heathy pasture.
,,	1047	13·488	Arable.
XX. 9.	1048	·238	Rough pasture.
,,	1049	·126	Houses & garden.
,,	1050	1·328	Arable.
,,	1051	·206	Houses, yard, & garden.
,,	1052	9·599	Arable, marsh, & quarry.
,,	1053	11·432	Arable.
,,	1053a	·118	Wood.
,,	1054	18·871	Arable.
,,	1055	1·187	Wood.
,,	1056	21·440	Arable.
,,	1057	1·815	Wood.
,,	1058	24·310	Arable.
,,	1059	·687	Wood.
,,	1060	16·636	Arable.
,,	1061	28·006	Arable.
,,	1062	1·688	Wood.
,,	1063	·351	Wood.
,,	1064	·448	Wood.
,,	1065	22·890	Arable.
,,	1066	1·183	Wood.
,,	1067	·722	Wood.
,,	1068	11·328	Arable.
,,	1069	9·744	Moss.
,,	1070	·882	Rough pasture.
,,	1071	17·548	Arable.
,,	1072	·281	House & arable.
,,	1073	1·279	Arable.
,,	1074	7·984	Arable.
,,	1075	·197	Houses, yards, & garden.
,,	1076	22·190	Arable.
,,	1077	16·602	Arable.
,,	1078	5·242	Rough pasture, lime kilns, &c.
,,	1079	30·852	Arable.
,,	1080	1·214	House & arable.
,,	1081	20·792	Arable.
		14717·780	*Carried forward.*

No. of Sheet.	No. on Plan.	Area in Acres.	Description.
		14717·780	*Brought forward.*
XX. 9.	1082	22·878	Arable, rough pasture, & marsh.
,,	1083	8·445	Arable.
,,	1084	·632	Houses, garden, & frontage.
,,	1085	43·351	Arable, waste, &c.
,,	1086	1·006	House & arable.
,,	1087	·917	Arable.
,,	1088	16·626	Arable.
,,	1089	·672	Wood.
,,	1090	·378	Wood.
,,	1091	1·568	Arable.
,,	1092	5·189	Arable.
,,	1093	1·954	Arable.
,,	1094	·194	Arable.
,,	1095	·425	Houses, yard, & garden.
,,	1096	8·763	Arable.
,,	1097	15·589	Arable & rough pasture.
,,	1098	·168	Wood & garden.
,,	1099	1·588	Arable.
,,	1100	2·654	Arable.
,,	1101	15·843	Arable.
,,	1102	·461	Houses, yard, garden, &c.
,,	1103	·481	Arable.
,,	1104	1·284	Houses, yard, & garden.
,,	1105	4·493	Arable.
,,	1106	8·364	Arable.
,,	1107	18·031	Rough pasture, arable, &c.
,,	1108	·695	Arable.
,,	1109	52·831	Arable.
,,	1110	6·506	Parish road.
,,	1111	2·658	Arable.
,	1112	2·394	Arable.
,,	1113	2·617	Arable.
,,	1114	6·292	Arable.
,,	1115	22·593	Arable.
,,	1116	·462	Houses, yard, & garden.
,,	1117	·079	Wood.
,,	1118	·714	Parish road.
,,	1119	8·503	Rough pasture.
,,	1120	2·436	Wood.
,,	1121	7·894	Rough pasture.
,,	1122	8·619	Arable.
,,	1123	23·094	Arable.
,,	1124	22·565	Arable & rough pasture.
,,	1125	5·771	Arable.
,,	1126	4·232	Arable.
,,	1127	4·235	Arable.
,,	1128	22·689	Arable.
XX. 10.	1129	7·622	Arable.
,,	1130	1·305	Arable.
,,	1131	2·804	Arable.
		15119·344	*Carried forward.*

No. of Sheet.	No. on Plan.	Area in Acres.	Description.
		15119·344	*Brought forward.*
XX. 10.	1132	·286	Houses, yards, & gardens.
,,	1133	1·865	Houses, yard, & gardens.
,,	1134	·930	Arable.
,,	1135	7·853	Arable.
,,	1136	·966	Houses, yard, & garden.
,,	1137	1·032	Houses, arable, & garden.
,,	1137a	1·102	Curling pond.
,,	1138	1·660	Houses, gardens, & yard.
,,	1139	·597	Houses, garden, & arable.
,,	1140	·356	Arable.
,,	1141	2·101	Houses, arable, & garden.
,,	1142	·318	Houses & arable.
,,	1143	·860	Houses, garden, & arable.
,,	1144	2·317	Houses, yards, & gardens.
,,	1145	·328	Arable.
,,	1146	3·088	Houses, yards, & gardens.
,,	1147	6·178	Arable.
,,	1148	·157	Occupation road.
,,	1149	7·619	Arable.
,,	1150	9·875	Arable.
,,	1151	6·339	Arable.
,,	1152	24·492	County road.
,,	1153	21·772	Arable & rough pasture.
,,	1154	·266	Pool.
,,	1155	3·373	Arable.
,,	1156	3·959	Arable.
,,	1157	2·481	Arable.
,,	1158	·638	House & garden.
,,	1159	14·270	Arable.
,,	1160	5·101	Arable.
,,	1161	8·454	Arable.
,,	1162	·439	Pool.
,,	1163	8·298	Arable.
,,	1164	21·216	Arable.
,,	1165	36·936	Arable, marsh, & rough pasture.
,,	1166	·496	Garden.
,,	1167	·669	Houses & yards.
,,	1168	·572	Arable.
,,	1169	17·056	Arable.
,,	1170	7·057	Arable.
,,	1171	8·103	Arable.
,,	1172	7·714	Arable.
,,	1173	·078	House & yard.
,,	1174	6·998	Arable.
,,	1175	3·817	Arable.
,,	1176	24·251	Arable, moss, & rough pasture.
,,	1177	8·025	Arable.
,,	1178	6·757	Arable.
,,	1179	4·934	Arable.
,,	1180	·634	Pool.
		15424·027	*Carried forward.*

No. of Sheet.	No. on Plan.	Area in Acres.	Description.
		15424·027	*Brought forward.*
XX. 10.	1181	42·650	Arable & heathy pasture.
,,	1182	2·121	Wood.
,,	1183	31·298	Arable & heathy pasture.
,,	1184	309·246	Moss & heathy pasture.
,,	1185	5·013	Arable.
,,	1186	16·468	Wood.
,,	1187	6·052	Arable.
,,	1188	·992	Wood.
,,	1189	11·453	Arable.
,,	1190	2·447	Wood.
,,	1191	·864	House & ornamental ground.
,,	1192	·291	Houses & yard.
,,	1193	·737	Occupation road.
,,	1194	15·168	Arable.
,,	1195	1·418	Arable.
,,	1196	19·055	Arable.
,,	1197	·406	Wood.
,,	1198	1·330	Wood.
,,	1199	·438	Arable.
,,	1200	1·196	Arable.
,,	1201	·032	House & garden.
,,	1202	23·397	Arable.
,,	1203	·468	Wood.
,,	1204	·254	Arable.
,,	1205	·793	Wood, house, rough pasture, &c.
,,	1206	·767	Houses, garden, & arable.
,,	1207	53·136	Arable, waste, & rough pasture.
,,	1208	23·907	Arable, waste, & quarries.
,,	1209	1·105	Wood & pasture.
,,	1210	·645	Wood.
,,	1211	2·868	Rough pasture, waste, &c.
,,	1212	1·946	Wood.
,,	1213	17·997	Arable.
,,	1214	5·819	Arable & heathy pasture.
,,	1215	7·047	Wood.
,,	1216	·290	House & garden.
,,	1217	2·317	Wood.
,,	1218	19·687	Arable & moss.
,,	1219	5·925	Arable.
,,	1220	22·790	Arable & heathy pasture.
XX. 11.	1221	·956	Rough pasture, &c.
,,	1222	·501	House & garden.
,,	1223	·339	Wood.
,,	1224	1·060	Arable & rough pasture.
,,	1225	·705	Houses, yard, & garden.
,,	1226	·254	Wood.
,,	1227	1·906	Arable.
,,	1228	·511	Wood.
,,	1229	5·948	Arable.
,,	1230	10·759	Parish road.
		16106·799	*Carried forward.*

No. of Sheet.	No. on Plan.	Area in Acres.	Description.
		16106·799	*Brought forward.*
XX. 11.	1231	8·271	Arable.
,,	1232	·388	Wood.
,,	1233	18·366	Arable.
,,	1234	10·015	Arable.
,,	1235	·560	Wood.
,,	1236	7·555	Arable.
,,	1237	8·889	Arable.
,,	1238	6·186	Arable.
,,	1239	3·637	Arable.
,,	1240	1·771	Houses, yard, & garden.
,,	1241	·444	Wood.
,,	1242	·590	Wood.
,,	1243	20·027	Arable.
,,	1244	15·846	Arable.
,,	1245	·613	House & arable.
,,	1246	·103	Arable.
,,	1247	·798	Wood.
,,	1248	·536	Houses, yard, & gardens.
,,	1249	1·030	Houses, yard, & gardens.
,,	1250	·783	Arable.
,,	1251	·546	Houses, yard, & gardens.
,,	1252	15·782	Arable.
,,	1252a	·920	Arable.
,,	1253	3·761	Arable.
,,	1254	10·282	Arable.
,,	1255	·715	Wood.
,,	1256	5·332	Arable.
,,	1257	3·484	Arable.
,,	1258	5·920	Arable.
,,	1259	1·096	Arable.
,,	1260	2·162	Arable.
,,	1261	·730	Wood.
,,	1262	24·033	Arable.
,,	1263	5·728	Arable.
,,	1264	6·875	Arable.
,,	1265	3·450	Arable.
,,	1266	14·369	Arable.
,,	1267	·897	Wood.
,,	1268	20·630	Arable.
,,	1269	5·131	Arable.
,,	1270	9·395	Arable.
,,	1271	4·976	Wood.
,,	1272	34·306	Arable & rough pasture.
,,	1273	7·113	Arable.
,,	1274	10·573	Arable.
,,	1275	3·578	Parish road.
,,	1276	·577	Houses, garden, & arable.
,,	1277	2·645	Arable.
,,	1278	6·424	Arable.
,,	1279	1·024	Farm road.
		16425·661	*Carried forward.*

No. of Sheet.	No. on Plan.	Area in Acres.	Description.
		16425·661	*Brought forward.*
XX. 11.	1280	2·414	Wood.
,,	1281	13·673	Arable.
,,	1282	6·887	Arable.
,,	1283	6·546	Arable.
,,	1284	·836	Wood.
,,	1285	·814	Wood.
,,	1286	6·922	Arable.
,,	1287	·130	Arable.
,,	1288	·119	Wood.
,,	1289	4·676	Arable.
,,	1290	10·023	Arable.
,,	1291	12·853	Arable.
,,	1292	7·006	Arable.
,,	1293	13·322	Dippool Water.
,,	1294	·486	Houses, yard, & garden.
,,	1295	1·910	Arable.
,,	1296	9·928	Arable.
,,	1297	14·966	Arable.
,,	1298	·221	Wood.
,,	1299	1·346	Wood.
,,	1300	12·506	Arable.
,,	1301	12·906	Arable.
,,	1301a	·358	Wood.
,,	1302	11·901	Arable.
,,	1303	15·709	Arable.
,,	1304	10·004	Arable.
,,	1305	·745	Arable.
,,	1306	6·543	Arable.
,,	1307	50·688	Arable & rough pasture.
,,	1308	6·842	Arable.
,,	1309	9·383	Arable.
,,	1310	2·310	Arable.
,,	1311	8·769	Arable & rough pasture.
,,	1312	·787	Wood.
,,	1313	2·994	Rough pasture.
,,	1314	76·307	Caledonian railway.
,,	1315	10·226	Arable.
,,	1316	·992	Wood.
,,	1317	14·646	Arable.
,,	1318	·982	Wood.
,,	1319	·481	Wood.
,,	1320	10·495	Arable.
,,	1321	1·417	Wood.
,,	1322	·142	Wood.
,,	1323	·553	Wood.
,,	1324	8·099	Arable.
,,	1325	2·625	Arable.
,,	1326	5·252	Arable.
,,	1327	·815	Arable.
,,	1328	2·429	Arable.
		16828·645	*Carried forward.*

No. of Sheet.	No. on Plan.	Area in Acres.	Description.
		16828·645	*Brought forward.*
XX. 11.	1328a	9·858	Arable.
,,	1329	4·195	Parish road.
,,	1330	6·963	Arable.
,,	1331	·190	House & garden.
,,	1332	·367	Houses, yard, & gardens.
,,	1333	·420	Wood.
,,	1334	·853	Wood.
,,	1335	·438	Wood.
,,	1336	5·349	Arable.
,,	1337	3·315	Moss.
,,	1338	6·913	Arable.
,,	1339	2·771	Wood.
,,	1340	·391	Wood.
,,	1341	5·183	Arable.
,,	1342	1·464	Wood.
,,	1343	·530	Park.
,,	1344	·724	Houses, garden, & frontage.
,,	1345	2·454	Park.
,,	1346	·216	Wood.
,,	1347	14·106	Wood.
,,	1348	·644	Wood.
,,	1349	13·523	Arable.
,,	1350	·103	House & garden.
,,	1351	2·745	Arable.
,,	1352	5·274	Arable.
,,	1353	15·661	Arable.
,,	1354	3·933	Wood.
,,	1355	5·103	Arable.
,,	1356	8·205	Arable.
,,	1357	1·401	Wood.
,,	1358	1·484	Wood.
,,	1359	6·579	Arable.
,,	1360	·147	Arable.
,,	1361	17·976	Arable.
,,	1362	16·491	Arable.
,,	1363	11·575	Arable.
,,	1364	1·066	Wood.
,,	1365	9·973	Arable.
,,	1366	1·052	Wood.
,,	1367	7·667	Arable.
,,	1368	1·374	Wood.
,,	1369	8·230	Arable.
,,	1370	·765	Wood & rough pasture.
,,	1371	1·559	Wood.
,,	1372	·655	Rough pasture.
,,	1373	12·335	Arable.
,,	1374	3·066	Arable.
,,	1375	·434	Houses, yards, garden, & ruins.
,,	1376	·432	Houses, yards, garden, & arable.
,,	1377	5·284	Arable.
		17060·081	*Carried forward.*

No. of Sheet.	No. on Plan.	Area in Acres.	Description.
		17060·081	*Brought forward.*
XX. 11.	1378	·428	Cart road.
,,	1379	8·499	Arable.
,,	1380	2·299	Arable.
,,	1381	·640	Arable.
,,	1382	11·032	Arable.
,,	1383	·208	Arable.
,,	1384	13·808	Arable.
,,	1385	11·066	Arable.
,,	1386	·973	Drove Loan.
,,	1387	10·559	Arable.
,,	1388	8·368	Arable.
XX. 12.	1389	1·364	Pond.
,,	1390	23·856	Arable & heathy pasture.
,,	1391	10·296	Arable.
,,	1392	121·176	Heathy pasture, moss, & marsh.
XX. 11.	1393	·647	Farm road.
,,	1394	15·720	Arable.
XX. 12.	1395	8·272	Wood.
,,	1396	·257	Arable.
,,	1397	5·451	Arable.
,,	1398	6·904	Wood.
,,	1399	23·330	Arable.
,,	1400	17·034	Arable.
,,	1401	2·594	Arable.
,,	1402	·601	Arable.
,,	1403	1·596	Houses, yard, & garden.
,,	1404	·656	Arable.
,,	1405	·521	Arable.
,,	1406	·302	Arable & garden.
,,	1407	46·064	Arable, meadow, & rough pasture.
,,	1408	2·850	Arable.
,,	1409	2·747	Arable.
,,	1410	11·735	Arable.
,,	1411	27·475	Arable.
,,	1412	12·778	Arable.
,,	1413	13·712	Arable.
,,	1414	1·921	Wood.
,,	1415	26·128	Arable.
,,	1416	12·681	Arable.
,,	1417	2·208	Wood.
,,	1418	12·235	Arable.
,,	1419	2·190	Arable.
,,	1420	3·057	Parish road.
,,	1421	·416	Arable.
,,	1422	·561	Houses & yard.
,,	1423	·530	Garden.
,,	1424	1·239	Arable.
,,	1425	6·407	Wood.
,,	1426	2·619	Wood.
,,	1427	21·341	Arable.
		17579·412	*Carried forward.*

No. of Sheet.	No. on Plan.	Area in Acres.	Description.
		17579·412	*Brought forward.*
XX. 12.	1428	·534	Arable.
,,	1429	189·164	Heathy pasture.
,,	1430	26·488	Arable.
,,	1431	3·415	Wood.
,,	1432	24·597	Arable.
,,	1433	196·824	Rocky heathy pasture.
XX. 13.	1434	19·275	Arable.
,,	1434a	17·500	Arable & rough pasture.
,,	1435	3·882	Arable.
,,	1436	·871	Houses, yard, & garden.
,,	1437	2·778	Arable.
,,	1438	5·317	Arable.
,,	1439	8·335	Arable.
,,	1440	·410	Garden.
,,	1441	·365	Houses, yard, & garden.
,,	1442	13·027	Arable.
,,	1443	·395	Occupation road.
,,	1444	9·147	Arable.
,,	1445	8·256	Arable.
,,	1446	8·925	Arable.
,,	1447	4·805	Mouse water.
,,	1448	12·352	Arable.
,,	1448a	11·779	Arable.
,,	1449	16·500	Arable.
,,	1450	9·974	Parish road.
,,	1451	2·271	Arable.
,,	1452	3·317	Arable.
,,	1453	12·668	Arable.
,,	1454	1·937	Parish road.
,,	1455	17·449	Arable.
,,	1456	11·763	Arable.
,,	1457	20·386	Arable & house.
,,	1458	27·118	Arable & marsh.
,,	1459	9·942	Arable.
,,	1460	13·180	Arable.
,,	1461	·236	Wood.
,,	1462	·116	Garden.
,,	1463	5·850	Arable.
,,	1464	20·482	Pasture.
,,	1465	9·398	Pasture.
,,	1466	1·671	Wood.
,,	1467	·886	Houses, yard, & garden.
,,	1468	·065	House & garden.
,,	1469	2·886	Arable.
,,	1470	·533	Wood.
,,	1471	·300	Houses & yard.
,,	1472	6·274	Pasture.
,,	1473	·902	Garden.
,,	1474	1·094	Wood.
,,	1475	8·066	Arable.
		18353·117	*Carried forward.*

No. of Sheet.	No. on Plan.	Area in Acres.	Description.
		18353·117	*Brought forward.*
XX. 13.	1476	1·147	Wood.
,,	1477	2·065	Wood.
,,	1478	18·862	Arable.
,,	1479	·868	Rough pasture.
,,	1480	5·631	Arable.
,,	1481	1·037	Parish road.
,,	1482	19·966	Arable.
,,	1483	2·127	Arable.
,,	1484	·993	Arable.
,,	1485	·788	Houses, yard, & garden.
,,	1486	1·360	Wood.
,,	1487	5·406	Arable.
,,	1488	12·988	Arable, rough pasture, &c.
,,	1489	3·724	Arable.
,,	1490	5·094	Arable.
,,	1491	3·017	Arable & rough pasture.
,,	1492	14·309	Arable.
,,	1493	5·788	Lime works.
,,	1494	4·634	Arable.
,,	1495	6·115	Arable & waste.
,,	1496	2·150	Arable.
,,	1497	6·396	Arable.
,,	1498	·523	Houses, garden, & arable.
,,	1499	13·309	Arable.
,,	1500	·271	Houses, frontage, & garden.
XX. 14.	1501	·151	House, ruins, &c.
,,	1502	·827	Arable.
,,	1503	·319	Wood.
,,	1504	·215	House, garden, &c.
,,	1505	2·533	Parish road.
,,	1506	2·626	Arable.
,,	1507	2·868	Arable.
,,	1508	10·721	Arable.
,,	1509	·418	Houses, yard, & garden.
,,	1510	1·536	Houses, yard, & garden.
,,	1511	2·252	Arable, quarry, &c.
,,	1512	3·460	Arable.
,,	1513	·870	Arable.
,,	1514	3·435	Arable.
,,	1515	2·274	Arable.
,,	1516	1·803	Arable.
,,	1517	4·046	Arable.
,,	1518	3·061	Arable.
,,	1519	7·734	Arable.
,,	1520	7·266	Arable.
,,	1521	10·399	Arable.
,,	1522	7·775	Arable.
,,	1523	6·454	Arable.
,,	1524	8·228	Arable.
,,	1525	12·445	Arable.
		18595·401	*Carried forward.*

No. of Sheet.	No. on Plan.	Area in Acres.	Description.
		18595·401	*Brought forward.*
XX. 14.	1526	3·766	Parish road.
,,	1527	·607	Wood.
,,	1528	2·485	Arable.
,,	1529	·225	Wood.
,,	1530	5·181	Arable.
,,	1531	·069	Wood.
,,	1532	1·238	Arable.
,,	1533	13·166	Arable.
,,	1534	·257	Pond.
,,	1535	23·834	Arable.
,,	1536	·058	Pond.
,,	1537	17·013	Arable.
,,	1538	7·043	Arable.
,,	1539	·574	Cart road.
,,	1540	1·575	Arable.
,,	1541	·456	Houses, yard, & garden.
,,	1542	18·757	Arable.
,,	1543	4·400	Arable.
,,	1544	13·186	Arable.
,,	1545	12·185	Arable.
,,	1546	21·145	Arable.
,,	1547	·693	Houses, garden, & arable.
,,	1548	31·353	Arable.
,,	1549	9·004	Arable & rough pasture.
,,	1550	5·567	Arable.
,,	1551	5·663	Arable.
,,	1552	14·750	Arable & meadow.
,,	1553	14·589	Arable.
,,	1554	7·793	Arable.
,,	1555	14·502	Arable.
,,	1556	10·686	Arable.
,,	1557	18·459	Arable & meadow.
,,	1558	7·489	Arable.
,,	1559	4·243	Arable.
,,	1560	1·033	Farm road.
,,	1561	8·873	Arable & meadow.
,,	1562	1·119	Houses, yard, garden, & wood.
,,	1563	1·113	Arable.
,,	1564	1·158	Arable.
,,	1565	·099	Wood.
,,	1566	·135	Wood.
,,	1567	·639	Arable.
,,	1568	·326	Houses & garden.
,,	1569	·067	Wood.
,,	1570	6·990	Arable.
,,	1571	1·567	Arable.
,,	1572	11·614	Arable.
,,	1573	19·626	Arable.
,,	1574	·540	House & garden.
,,	1575	6·489	Rough pasture, waste, &c.
		18948·800	*Carried forward.*

No. of Sheet.	No. on Plan.	Area in Acres.	Description.
		18948·800	*Brought forward.*
XX. 14.	1576	14·648	Arable, rough pasture, &c.
,,	1577	17·717	Arable.
,,	1578	·135	Pond.
,,	1579	14·450	Arable & waste.
,,	1580	·356	Wood.
,,	1581	11·176	Wood & waste.
,,	1582	17·451	Arable.
,,	1583	4·607	Arable.
,,	1584	12·471	Arable.
,,	1585	1·134	Wood.
,,	1586	1·252	Wood.
,,	1587	3·163	Arable.
,,	1588	·234	Wood.
,,	1589	2·508	Arable.
,,	1590	1·140	Houses, yard, & garden.
,,	1591	·195	Wood.
,,	1592	·441	Wood.
,,	1593	13·397	Arable.
,,	1593a	·588	Houses, yard, garden, & wood.
,,	1594	·516	Wood.
,,	1595	18·696	Arable.
,,	1596	21·203	Arable & meadow.
,,	1597	·374	Wood.
,,	1598	23·536	Arable & meadow.
,,	1599	1·436	Wood.
,,	1600	12·206	Arable & meadow.
,,	1601	6·790	Pasture.
,,	1602	177·854	Moss & rough pasture.
,,	1603	23·767	Arable.
,,	1604	1·813	Wood.
,,	1605	1·287	Wood.
,,	1606	27·874	Wood.
,,	1607	26·130	Arable.
,,	1608	·900	Wood.
,,	1609	21·886	Arable.
,,	1610	28·367	Arable.
,,	1611	1·635	Wood.
,,	1612	·848	Wood.
,,	1613	28·710	Arable, rough pasture, & waste.
,,	1614	·577	Wood.
,,	1615	·163	Pond.
,,	1616	16·272	Arable.
,,	1617	·514	Wood.
,,	1618	12·713	Arable.
,,	1619	2·426	Wood.
,,	1620	19·271	Arable.
XX. 15.	1621	·455	Wood.
,,	1622	14·334	Arable.
,,	1623	14·350	Arable & rough pasture.
,,	1624	13·714	Arable & rough pasture.
		19586·480	*Carried forward.*

No. of Sheet.	No. on Plan.	Area in Acres.	Description.
		19586·480	*Brought forward.*
XX. 15.	1625	16·244	Arable.
,,	1626	·800	Wood.
,,	1627	26·891	Arable & heathy pasture.
,,	1628	128·305	Moss.
,,	1629	12·152	Arable.
,,	1630	82·643	Moss & rough pasture.
,,	1631	63·073	Arable.
,,	1632	70·752	Arable.
,,	1633	19·457	Arable & moss.
,,	1634	·104	House & garden.
,,	1635	28·700	Arable.
,,	1636	10·473	Arable.
,,	1636a	9·320	Moss.
,,	1637	11·059	Arable.
,,	1638	14·111	Arable.
,,	1639	12·614	Arable.
,,	1640	34·530	Arable.
,,	1641	19·579	Arable.
,,	1642	29·185	Moss.
,,	1643	19·742	Arable.
,,	1643a	2·041	Wood.
,,	1644	22·154	Arable.
,,	1645	11·214	Arable.
,,	1646	·788	Arable.
,,	1647	·542	Houses & yards.
,,	1648	·162	Garden.
,,	1649	·099	Wood.
,,	1650	·105	House & garden.
,,	1651	·403	Wood & arable.
,,	1652	3·532	Arable.
,,	1653	2·443	Wood.
,,	1654	11·862	Arable.
,,	1655	1·848	Wood.
,,	1656	4·133	Arable.
,,	1657	17·099	Arable.
,,	1658	6·248	Arable.
,,	1659	4·211	Arable.
,,	1660	9·468	Arable.
,,	1661	4·384	Arable.
,,	1662	4·073	Arable.
,,	1663	1·320	Arable.
,,	1664	·737	Houses, yard, garden, &c.
,,	1665	7·613	Arable.
,,	1666	16·766	Rough pasture & arable.
,,	1667	13·128	Arable.
,,	1668	18·554	Arable.
,,	1669	2·383	Houses, yard, garden, & arable.
,,	1670	69·098	Arable, rough pasture, &c.
,,	1670a	·021	House.
XX. 16.	1671	20·776	Arable.
		20453·419	*Carried forward.*

No. of Sheet.	No. on Plan.	Area in Acres.	Description.
		20453·419	*Brought forward.*
XX. 16.	1672	·718	Houses, yard, & garden.
,,	1673	4·134	Arable.
,,	1674	7·012	Arable.
,,	1675	7·584	Arable.
,,	1676	·793	Occupation road.
,,	1677	7·788	Arable.
,,	1678	8·648	Arable.
,,	1679	7·350	Arable.
,,	1680	14·599	Arable.
,,	1681	11·441	Arable.
,,	1682	7·293	Arable.
,,	1683	8·350	Arable.
,,	1684	1·285	Pond.
,,	1685	555·444	Heathy pasture.
XXVI. 4.	1685a	7·836	Arable.
XX. 16.	1686	·169	House & garden.
,,	1687	·665	House, garden, & arable.
,,	1688	·198	House & garden.
,,	1689	6·685	Wood.
XXI. 13.	1690	1019·662	Heathy pasture, &c.
XX. 16.	1691	58·353	Arable & heathy pasture.
,,	1692	1·724	Occupation road.
,,	1693	·458	Arable.
,,	1694	1·139	Houses, yard, & garden.
,,	1695	·061	Arable.
,,	1695a	·188	House & garden.
,,	1696	99·842	Wood.
,,	1697	24·324	Stream.
XXVI. 1.	1698	·532	Parish road.
,,	1699	4·731	Arable & rough pasture.
,,	1700	·114	Wood.
,,	1701	·096	Rough pasture.
,,	1702	3·723	Arable.
,,	1703	11·241	Arable.
,,	1704	8·323	Arable.
XXVI. 2.	1705	13·859	Arable & marsh.
,,	1706	44·984	Arable.
,,	1707	7·079	Arable.
,,	1708	10·971	Arable & rough pasture.
,,	1709	15·479	Rough pasture.
,,	1710	18·989	Rough pasture.
,,	1711	5·277	Arable.
,,	1712	9·428	Arable.
,,	1713	1·322	Stack yard.
,,	1714	1·032	Houses & yard.
,,	1715	·187	Wood.
,,	1716	·487	House, garden, & wood.
,,	1717	75·663	Arable.
,,	1718	·598	Wood.
,,	1719	2·762	Arable.
		22554·039	*Carried forward.*

No. of Sheet.	No. on Plan.	Area in Acres.	Description.
		22554·039	*Brought forward.*
XXVI. 2.	1720	2·710	Arable.
,,	1721	290·865	Moss & rough & heathy pasture.
,,	1722	4·899	Arable, marsh, &c.
,,	1723	18·260	Moss & rough pasture.
,,	1724	10·066	Arable.
,,	1725	2·806	Black Loch.
,,	1725a	1·500	Arable.
,,	1726	6·913	Marsh.
,,	1727	1·546	Red Loch.
XXVI. 6.	1727a	·180	Rough pasture.
XXVI. 2.	1728	34·418	Arable & moss.
,,	1729	39·901	Moss.
,,	1730	1·567	Arable.
,,	1731	1·734	Arable.
,,	1732	11·237	Arable.
,,	1733	1·413	Wood.
XXVI. 3.	1734	206·902	Moss.
,,	1734a	2·327	Arable.
,,	1735	104·287	Moss.
,,	1736	·412	Road.
,,	1737	8·553	Rough pasture.
,,	1738	10·471	Rough pasture.
,,	1739	3·194	Arable.
,,	1740	8·165	Rough pasture.
,,	1741	6·477	Rough pasture.
,,	1742	4·942	Rough pasture.
,,	1743	8·978	Rough pasture.
,,	1744	3·304	Arable.
,,	1744a	5·596	Arable.
,,	1745	8·488	Wood.
,,	1746	18·297	Arable.
,,	1747	21·921	Arable.
,,	1748	11·714	Arable.
,,	1749	27·443	Wood & rough pasture.
,,	1750	13·343	Rough pasture.
,,	1751	29·309	Rough pasture.
,,	1752	10·216	Rough pasture.
,,	1753	92·572	Moss.
,,	1753a	3·228	Arable.
,,	1754	72·779	Moss.
,,	1755	25·982	Rough pasture.
,,	1756	10·655	Wood.
,,	1757	1·511	Wood.
,,	1758	37·592	Arable & heathy pasture.
,,	1759	22·995	Arable.
,,	1760	·720	Wood.
,,	1761	12·016	Rough pasture & rocks.
,,	1762	27·958	Arable.
,,	1763	18·399	Arable.
,,	1764	·199	Wood.
		23824·999	*Carried forward.*

No. of Sheet.	No. on Plan.	Area in Acres.	Description.
		23824·999	*Brought forward.*
XXVI. 3.	1765	1·014	Wood.
,,	1766	19·734	Arable.
,,	1767	99·297	Wood, waste, & quarries.
,,	1768	3·438	Waste & quarries.
,,	1769	16·840	Arable.
,,	1770	18·265	Arable.
,,	1771	1·101	Wood.
,,	1772	·097	Houses & garden.
,,	1773	·415	Houses & yard.
,,	1774	11·347	Arable & wood.
,,	1775	·675	Road.
,,	1776	·129	Wood.
,,	1777	16·789	Arable.
,,	1778	10·979	Arable.
,,	1779	1·798	Wood.
,,	1780	·504	House & garden.
,,	1781	·420	House & gardens.
,,	1782	5·794	Wood.
,,	1782a	4·842	Heathy pasture.
XXVI. 4.	1783	13·135	Arable.
,,	1784	99·544	Wood.
,,	1785	14·124	Arable.
,,	1786	5·829	Ornamental ground, &c.
,,	1787	·692	Wood.
,,	1788	·418	Quarry.
,,	1789	67·920	Arable & rough & heathy pasture.
,,	1789a	·796	Wood.
,,	1790	14·022	Arable.
,,	1791	·277	Wood.
,,	1792	9·387	Meadow & rough pasture.
,,	1793	·139	House & garden.
,,	1794	13·342	Arable.
,,	1795	·832	Road.
,,	1796	3·952	Wood.
,,	1797	17·249	Turnpike road.
,,	1798	20·633	Arable.
,,	1799	6·929	Arable.
,,	1800	·324	Wood.
,,	1801	1·962	Wood.
,,	1802	·499	Occupation road.
,,	1803	3·421	Arable.
,,	1804	·773	Houses, garden, & arable.
,,	1805	·294	Arable.
,,	1806	5·682	Arable.
,,	1807	68·938	Arable.
,,	1808	12·424	Arable.
,,	1809	5·405	Arable.
,,	1810	4·774	Wood.
,,	1811	5·144	Arable.
,,	1812	2·482	Rough pasture.
		24439·219	*Carried forward.*

No. of Sheet.	No. on Plan.	Area in Acres.	Description.
		24439·219	*Brought forward.*
XXVI. 4.	1813	19·952	Arable.
,,	1814	3·062	Rough pasture.
,,	1815	45·273	Arable.
,,	1816	1·315	Wood.
,,	1817	1·128	Rough pasture.
,,	1818	14·401	Arable.
,,	1818a	1·099	Wood.
,,	1819	22·190	Arable.
,,	1820	21·883	Arable.
,,	1821	24·220	Arable.
,,	1822	1·188	Wood.
,,	1823	·805	Wood.
,,	1824	20·325	Arable.
,,	1825	1·383	Wood.
,,	1826	21·639	Arable.
,,	1827	8·378	Wood.
,,	1828	26·697	Arable.
,,	1829	8·155	Rough pasture.
,,	1830	30·232	Arable & rough pasture.
,,	1831	11·510	Arable.
,,	1832	49·539	Arable & rough pasture.
,,	1833	2·715	Rough pasture.
,,	1834	16·689	Arable.
,,	1835	·077	House & yard.
,,	1836	10·585	Wood.
,,	1837	21·354	Arable & marsh.
XXVII. 1.	1838	1·160	House, garden, & arable.
,,	1839	22·013	Arable.
,,	1840	8·585	Arable.
,,	1841	516·199	Rough & heathy pasture.
,,	1842	12·457	Arable.
,,	1843	14·015	Wood.
XXVI. 6.	1844	1·793	Parish road.
,,	1845	26·245	Loch.
,,	1846	3·815	Arable.
,,	1847	37·851	Arable.
,,	1847a	·639	Turnpike road.
,,	1848	100·365	Wood.
,,	1849	24·453	Arable.
,,	1850	45·419	Arable.
,,	1851	2·117	Parish road.
,,	1852	1·070	Arable.
,,	1853	·352	Houses, yard, & garden.
,,	1854	141·423	Arable, moss, & rough pasture.
,,	1855	4·700	Arable.
,,	1856	5·601	Arable.
,,	1857	3·422	Arable.
,,	1858	33·196	Wood.
,,	1859	14·380	Wood.
,,	1860	23·753	Arable & moss.
		25870·036	*Carried forward.*

No. of Sheet.	No. on Plan.	Area in Acres.	Description.
		25870·036	*Brought forward.*
XXVI. 6.	1861	61·476	Arable.
,,	1862	1·613	Heathy pasture.
,,	1863	·782	Rough pasture.
,,	1864	6·106	Wood.
,,	1865	·597	Occupation road.
,,	1866	2·453	Wood.
,,	1867	·264	House & garden.
XXVI. 7.	1868	27·870	Wood.
,,	1869	10·206	Arable & rough pasture.
,,	1870	18·859	Arable
,,	1871	7·595	Arable.
,,	1872	1·093	Rough pasture.
,,	1873	4·832	Wood.
,,	1874	43·541	Arable.
,,	1875	12·090	Arable.
,,	1876	12·725	Arable.
,,	1877	·758	Wood.
,,	1878	16·427	Arable.
,,	1879	1·521	Ornamental ground.
,,	1880	·174	Houses & yard.
,,	1881	·404	Wood.
,,	1882	·254	Wood.
,,	1883	·118	Wood.
,,	1884	·804	Wood.
,,	1885	·690	Houses, yards, & gardens.
,,	1886	·615	Houses, yards, & gardens.
,,	1887	·933	Graveyard & church.
,,	1888	·359	Houses & yard.
,,	1889	·173	Houses & yard.
,,	1890	·690	Wood.
,,	1891	2·731	Arable.
,,	1892	4·820	Arable.
,,	1893	·521	Gardens, &c.
,,	1894	4·785	Arable.
,,	1895	1·207	Bleaching green.
,,	1896	26·625	Arable.
,,	1897	11·226	Arable.
,,	1898	4·644	Wood.
,,	1899	·842	Wood & rough pasture.
,,	1900	30·674	Arable.
,,	1901	·592	Wood.
,,	1902	23·855	Arable.
,,	1903	·136	Arable.
,,	1904	2·432	Arable.
,,	1905	14·070	Arable.
,,	1906	·906	Arable.
,,	1907	·383	Occupation road.
,,	1908	3·077	Arable.
,,	1909	·922	Arable.
,,	1910	1·156	Arable & garden.
		26241·662	*Carried forward.*

No. of Sheet.	No. on Plan.	Area in Acres.	Description.
		26241·662	*Brought forward.*
XXVI. 7.	1911	1·435	Houses, yards, & gardens.
,,	1912	2·503	Houses, yards, & gardens.
,,	1913	3·720	Houses, yards, & gardens.
,,	1914	·913	Arable.
,,	1915	12·078	Arable.
,,	1916	4·211	Arable.
,,	1917	1·099	Arable.
,,	1917a	·337	Arable.
,,	1918	·626	Houses, yards, & gardens.
,,	1919	·851	Houses, yards, & gardens.
,,	1920	1·448	Houses, yards, & gardens.
,,	1921	2·952	Houses, yards, & gardens.
,,	1922	1·639	Houses, yards, & gardens.
,,	1923	·849	Houses, yards, & gardens.
,,	1924	·127	Houses, yard, & garden.
,,	1925	12·300	Green & pool.
,,	1926	1·415	Houses, yards, & gardens.
,,	1927	1·798	Arable.
,,	1928	1·567	Houses, yards, & gardens.
,,	1929	·266	Road.
,,	1930	·424	Houses, yard, & garden.
,,	1930a	1·610	Arable.
,,	1931	9·738	Arable.
,,	1932	3·417	Rough pasture & trees.
,,	1933	12·628	Arable.
,,	1934	11·981	Arable.
,,	1935	4·757	Arable.
,,	1936	3·705	Arable.
,,	1937	17·056	Arable.
,,	1938	3·060	Arable.
,,	1939	3·906	Arable.
,,	1940	·737	Quarry & rough pasture.
,,	1941	17·912	Arable.
,,	1942	7·766	Wood.
,,	1942a	·876	Wood.
,,	1943	1·840	Wood.
,,	1944	24·200	Arable.
,,	1945	20·332	Arable.
,,	1946	18·202	Arable.
,,	1947	·511	Rough pasture & trees.
,,	1948	2·863	Wood & rough pasture.
,,	1949	11·219	Arable.
,,	1950	·287	Wood.
,,	1951	24·287	Arable.
,,	1952	34·898	Arable.
,,	1953	25·376	Arable.
,,	1954	·576	Houses, yard, & garden.
,,	1955	23·834	Arable & quarry.
,,	1956	·709	Heathy pasture.
,,	1957	21·580	Arable.
		26604·083	*Carried forward.*

No. of Sheet.	No. on Plan.	Area in Acres.	Description.
		26604·083	*Brought forward.*
XXVI. 7.	1958	20·698	Wood.
,,	1959	2·019	Wood.
,,	1960	9·271	Arable.
,,	1961	4·154	Wood.
,,	1962	1·143	Wood.
,,	1963	12·674	Arable.
,,	1964	3·781	Wood.
,,	1965	9·229	Arable.
,,	1966	1·900	Wood.
,,	1967	6·804	Arable.
,,	1968	10·297	Arable.
,,	1969	6·071	Arable.
,,	1970	6·910	Arable.
,,	1971	27·022	Arable.
,,	1972	17·750	Arable.
,,	1973	·230	Garden.
,,	1974	1·494	Houses, garden, arable, wood, &c.
,,	1975	53·788	Arable.
,,	1976	·537	Houses, yard, & garden.
,,	1977	·225	Arable.
XXVI. 8.	1978	30·172	Arable.
,,	1979	1·727	Heathy pasture.
,,	1980	·117	Road.
,,	1981	14·351	Arable.
,,	1982	·156	Road.
,,	1983	10·221	Arable.
,,	1984	2·141	Parish road.
,,	1985	2·689	Rough pasture & trees.
,,	1985a	·896	Wood.
,,	1986	·543	Houses, yard, & arable.
,,	1987	·270	Garden, &c.
,,	1988	83·375	Arable.
,,	1989	1·280	Occupation road.
,,	1989a	1·360	Rough pasture.
,,	1990	15·119	Arable.
,,	1991	·336	Houses, gardens, & arable.
,,	1992	·900	Houses, gardens, & arable.
,,	1993	·501	Houses, gardens, & arable.
,,	1994	22·778	County road.
,,	1995	·168	House & garden.
,,	1996	25·966	Arable.
,,	1997	17·470	Arable.
,,	1998	·178	Rough pasture, &c.
,,	1999	·174	Rough pasture.
,,	2000	5·051	Wood & rough pasture.
,,	2001	6·179	Arable.
,,	2002	·218	Houses & yard.
,,	2003	15·337	Wood.
,,	2004	·075	Houses & garden.
,,	2005	87·413	Arable & marsh.
		27147·241	*Carried forward.*

No. of Sheet.	No. on Plan.	Area in Acres.	Description.
		27147·241	*Brought forward.*
XXVI. 8.	2006	1·005	Houses, yard, & garden.
,,	2007	7·341	Wood.
,,	2008	·100	House & garden.
,,	2009	34·274	Arable.
,,	2010	32·312	Arable.
,,	2011	·488	Stack yard.
,,	2012	·136	House & garden.
,,	2013	·556	Occupation road.
,,	2014	17·941	Arable.
,,	2015	·101	House & garden.
,,	2016	18·957	Arable.
,,	2017	·681	Houses, yard, pond, &c.
,,	2018	1·219	Arable, &c.
,,	2019	1·539	Houses & yards.
,,	2020	1·023	Wood.
,,	2021	4·528	Park, houses, & yard.
,,	2022	·624	House, yard, & shrubbery.
,,	2023	·546	Wood.
,,	2024	·233	Wood.
,,	2025	2·490	Gardens, &c.
,,	2026	·395	Arable & trees.
,,	2027	56·186	Arable.
,,	2028	·449	Wood.
,,	2029	·168	Arable.
,,	2030	·115	Wood.
,,	2031	7·706	Arable, marsh, &c.
,,	2032	18·394	Arable.
,,	2033	1·621	Houses, garden, arable, &c.
,,	2034	93·983	Arable.
,,	2035	2·667	Wood.
,,	2036	11·124	Arable.
,,	2037	·912	Wood.
,,	2038	17·953	Arable.
,,	2039	·945	Wood.
,,	2040	92·224	Arable.
,,	2041	·955	Arable.
,,	2042	·689	Houses, yard, garden, &c.
,,	2043	3·224	Arable.
,,	2044	29·779	Arable.
,,	2045	15·349	Arable.
,,	2046	2·293	Arable & wood.
,,	2047	1·256	Wood.
,,	2047a	·128	Waste.
,,	2048	11·472	Arable.
,,	2049	·336	Houses, yard, & garden.
,,	2050	·811	Arable.
,,	2051	1·095	Houses & gardens.
,,	2052	·649	Houses, yard, & garden.
,,	2053	·638	Houses, yard, & garden.
,,	2054	1·937	Houses, garden, & arable.
		27648·788	*Carried forward.*

No. of Sheet.	No. on Plan.	Area in Acres.	Description.
		27648·788	*Brought forward.*
XXVI. 8.	2055	·249	Houses, yard, & garden.
,,	2056	3·012	Arable.
,,	2056a	·429	Road.
,,	2057	·355	Houses, yard, & garden.
,,	2058	·852	House & arable.
,,	2059	·698	Houses, garden, & arable.
,,	2060	·932	Houses, garden, & arable.
,,	2061	·877	Green.
,,	2062	1·395	Houses, yard, & garden.
,,	2063	2·367	Arable.
,,	2064	·614	Houses, garden, & arable.
,,	2065	2·025	Arable.
,,	2066	·234	Arable.
,,	2067	·770	Houses, yard, garden, &c.
,,	2068	·311	Houses, garden, & arable.
,,	2069	·179	Arable.
,,	2070	·670	Houses, garden, & arable.
,,	2071	·108	House & garden.
XXVII. 5.	2072	97·005	Arable.
,,	2073	·762	Curling pond.
,,	2074	4·124	Parish road.
,,	2075	·417	Wood.
,,	2076	·124	House & garden.
,,	2077	8·578	Arable, &c.
,,	2077a	·501	Wood.
,,	2078	·607	Wood.
,,	2079	1·075	Wood.
,,	2080	248·787	Rough & heathy pasture, &c.
,,	2081	68·542	Heathy pasture.
,,	2082	27·113	Arable.
,,	2083	33·537	Heathy pasture & whins.
,,	2084	1·010	Heathy pasture.
,,	2085	1·069	Rough pasture & wood.
XXVI. 10.	2086	1·787	Arable.
,,	2087	2·868	Arable.
,,	2088	1·664	Parish road.
,,	2089	·635	Arable.
,,	2090	25·047	Arable & marsh.
,,	2091	6·217	Houses, sheds, arable, &c.
,,	2092	·273	Houses, yard, & garden.
,,	2093	11·181	Arable.
,,	2094	7·970	Disused railway.
,,	2094a	1·978	Arable & marsh.
,,	2095	22·064	Arable.
,,	2096	·230	Houses & gardens.
,,	2097	·115	Garden.
,,	2098	12·413	Arable.
,,	2099	·751	Houses & yard.
,,	2100	·507	House & yard.
,,	2101	·569	Yard with ruin.
		28254·385	*Carried forward.*

No. of Sheet.	No. on Plan.	Area in Acres.	Description.
		28254·385	*Brought forward.*
XXVI. 10.	2102	·509	House, yard, & garden.
,,	2103	2·227	Parish road.
,,	2104	70·303	Arable.
,,	2104a	4·917	Arable.
,,	2105	6·084	Arable.
,,	2106	15·277	Arable.
,,	2107	2·951	Caledonian railway.
,,	2108	24·474	Arable & marsh.
,,	2109	4·308	River Clyde.
,,	2110	·048	Ferry house.
,,	2111	·194	Road.
,,	2112	4·214	Arable & marsh.
,,	2113	1·870	River Clyde (part of).
,,	2114	4·261	River Clyde(part of).
,,	2115	59·191	Arable, marsh, & rough pasture.
,,	2116	·369	Occupation road.
,,	2117	14·447	Arable.
,,	2118	2·659	Wood.
,,	2119	51·154	Arable.
XXVI. 11.	2120	1·209	House, yard, & gardens.
,,	2121	46·996	Arable, rough pasture, &c.
,,	2122	·389	Wood.
,,	2123	84·995	Arable & rough pasture.
,,	2124	9·547	Heathy pasture & marsh.
,,	2125	·390	Wood.
,,	2126	·926	Rough pasture.
,,	2127	27·780	Arable.
,,	2128	·542	Arable.
,,	2129	63·951	Arable, marsh, &c.
,,	2130	10·293	Arable.
,,	2131	·502	Rough pasture.
,,	2132	4·103	Rough pasture & wood.
,,	2133	31·658	Arable.
,,	2134	2·010	Strip of wood, rough pasture, &c.
,,	2135	·262	Rough pasture & trees.
,,	2136	1·526	Arable.
,,	2137	1·737	Houses, garden, & arable.
,,	2138	30·306	Arable.
,,	2139	1·307	Wood.
,,	2140	·298	Wood & road.
,,	2141	42·844	Arable, rough pasture, & marsh.
,,	2142	6·365	Turnpike road.
,,	2143	5·832	Wood.
,,	2144	1·222	Rough pasture & trees.
,,	2145	1·654	Rough pasture & marsh.
,,	2146	32·912	Arable.
,,	2147	2·329	Rough pasture & trees.
,,	2148	9·436	Wood & rough pasture.
,,	2149	16·732	Arable.
,,	2150	23·967	Arable.
		28987·862	*Carried forward.*

No. of Sheet.	No. on Plan.	Area in Acres.	Description.
		28987·862	*Brought forward.*
XXVI. 11.	2151	1·171	Rough pasture.
,,	2152	12·520	Arable.
,,	2153	·645	Rough pasture.
,,	2154	13·711	Wood.
,,	2155	20·442	Arable.
,,	2156	41·097	Arable.
,,	2157	·651	Rough pasture.
,,	2158	4·713	Wood.
,,	2159	·742	Wood.
,,	2160	4·051	Arable.
,,	2161	6·292	Arable.
,,	2162	27·517	Arable, rough pasture, &c.
,,	2163	16·877	Arable.
,,	2164	30·489	Arable, mill dam, &c.
,,	2165	1·102	Houses, yard, & garden.
,,	2166	·501	Wood.
,,	2167	·626	Rough pasture.
,,	2168	12·294	Arable.
,,	2169	1·856	Arable.
,,	2170	22·288	Arable.
,,	2171	2·763	Arable.
,,	2172	47·799	Arable, rough pasture, & marsh.
,,	2173	9·772	Arable.
,,	2174	57·066	Arable & marsh.
XXVI. 12.	2175	14·702	Rough pasture.
,,	2176	19·845	Rough pasture.
,,	2177	4·378	Rough pasture.
,,	2178	17·472	Arable.
,,	2179	·800	Houses, garden, nursery, &c.
,,	2180	2·137	Parish road.
,,	2181	6·489	Arable.
,,	2182	14·121	Arable & rough pasture.
,,	2183	2·557	Houses, yard, garden, &c.
,,	2184	2·364	Wood.
,,	2185	·598	Rough pasture.
,,	2186	·984	Wood.
,,	2187	1·089	Rough pasture.
,,	2188	·226	Houses, yard, & garden.
,,	2189	78·355	Arable & rough pasture.
,,	2190	11·031	Rough pasture & trees.
,,	2191	149·410	Arable, rough pasture, marsh, &c.
,,	2192	2·950	Wood.
,,	2193	1·674	Parish road.
,,	2194	82·971	Arable & marsh.
,,	2195	12·841	South Medwyn River.
,,	2196	14·102	Arable.
,,	2197	17·515	Rough pasture & marsh.
,,	2198	33·273	Rough pasture.
,,	2199	·808	Rough pasture.
,,	2200	258·214	Rough pasture, arable, & marsh.
		30075·753	*Carried forward.*

No. of Sheet.	No. on Plan.	Area in Acres.	Description.
		30075·753	*Brought forward.*
XXVI. 12.	2201	16·644	Rough pasture & trees.
XXVII. 9.	2202	71·694	Arable, rough pasture, &c.
,,	2203	181·054	Arable, heathy pasture, marsh, &c.
,,	2204	4·064	Wood.
,,	2205	·572	Rough pasture.
,,	2205a	·486	Wood.
,,	2206	2·065	Wood.
,,	2206a	·070	Pasture.
,,	2207	1·380	Wood.
,,	2208	49·425	Arable, rough pasture, marsh, &c.
,,	2209	3·867	Arable & rough pasture.
,,	2210	7·605	Arable.
,,	2211	·089	House & frontage.
,,	2212	1·579	Parish road.
,,	2213	·288	Garden.
,,	2214	1·288	Arable.
,,	2215	1·292	Houses, yards, garden, & arable.
,,	2216	·588	Rough pasture.
,,	2217	·337	Parish road.
,,	2218	7·452	Arable.
,,	2219	16·234	Arable.
,,	2220	·156	Rough pasture.
XXVII. 5.	2221	31·317	Arable.
,,	2222	30·675	Arable & rough pasture.
,,	2223	15·866	Arable & moss.
XXVII. 9.	2224	4·384	Arable.
,,	2225	38·604	Arable.
,,	2226	·116	Arable, &c.
		30564·944	Area of the Parish of Carnwath.

RECAPITULATION.

30147·632	Land.
118·793	Water.
219·261	Roads.
79·258	Railways.
30564·944	Total Area of the Parish of Carnwath, in the County of Lanark.

AGENTS FOR THE SALE

OF THE

ORDNANCE PLANS.

ENGLAND.

London	Mr. J. Arrowsmith, 10, Soho Square, W. Messrs. Letts, Son & Co., 8, Royal Exchange, E.C. Messrs. Longman & Co., Paternoster Row, E.C. Mr. E. Stanford, 6, Charing Cross, S.W. Messrs. Vacher & Son, 29, Parliament Street, S.W. Messrs. Webster & Co., 60, Piccadilly, W. Messrs. G. Philip & Son, 32, Fleet Street, E.C.; & L'pool. Mr. J. Wyld, Charing Cross. Dr. J. J. Whitty, C.E., 35, Parliament Street, S.W
Appleby	Mr. J. Whitehead.
Alnwick	Mr. M. Smith.
Bath	Messrs. Sims & Son.
Birmingham	Messrs. Napper & Wright.
Beverley	Mr. John Kemp.
Bolton	Mr. H. Bradbury.
Bristol	Mr. John Lavars.
Bishop Auckland	Mr. M. Braithwaite.
Barnard Castle	Messrs. J. & R. W. Atkinson.
Cleveland, Yorkshire	M. George Dixon.
Cardiff	Mr. Hugh Bird.
Carlisle	Messrs. Thurnam & Sons.
Coventry	Mr. Edward Wright.
Chelmsford	Mr. Thomas B. Arthy.
Darlington	Mr. H. Penney.
Durham	Mr. George Andrews.
Fareham	Mr. George Sutton.
Gloucester	Messrs. G. J. Wait & Co.
Great Ayton, nr. Stokesley, Yorkshire	Mr. G. Dixon.
Hartlepool	Messrs. Pearson & Co.
Huddersfield	Mr. A. L. Peace.
Hull	Mr. J. W. Leng.
Kirkby Lonsdale	Mr. R. Morphet.
Kendal	Mr. T. Atkinson.
Keswick	Mr. James Mayo.
Liverpool	Messrs. G. Philip & Son. Messrs. Webb & Hunt. Mr. J. R. Isaac.
Leeds	Mr. J. Smith.
Longton	Mr. F. S. Wright.
Longport, Staff.	Mr. Evans.
Malton	Mr. H. Smithson.
Manchester	Mr. G. Simms. Mr. W. T. Hansbrow, 59, King Street.
North Shields	Messrs. Phillipson & Hare.
Norwich	Mr. H. Pigg.

NEWCASTLE.....	Mr. R. Turner.
NOTTINGHAM	Mr. R. Sutton.
OLDHAM	Mr. John Hirst.
OXFORD	Messrs. Spiers & Son.
PENRITH.....	Mr. B. T. Sweeten.
PORTSMOUTH	Mr. W. H. Charpentier.
PLYMOUTH	Mr. J. Land.
PRESTON	Mr. R. Vecvers.
READING.....	Mr. G. Lovejoy.
ROCHDALE	Mr. E. Wrigley.
RICHMOND, Yorkshire	Mr. J. Bell.
RIPON	Messrs. Johnston & Co.
SCARBOROUGH....	Mr. S. W. Theakstone.
SETTLE	Mr. J. Wildman.
SHEFFIELD	Mr. H. Pawson.
SWANSEA.....	Mr. E. Pearce.
STOCKTON-ON-TEES	Messrs. Jennett & Co.
SOUTHAMPTON ..	Mr. W. Sharland.
SUNDERLAND	Mr. H. J. Dixon.
THIRSK	Mr. W. Bransby.
ULVERSTON.....	Mr. Soulby.
WAKEFIELD	Messrs. Hicks & Allen.
WIGAN	Mr. S. G. Bucknall.
WHITEHAVEN....	Messrs. Callender & Dixon.
WINDERMERE....	Mr. J. Garnett.
YORK	Mr. J. Glaisby.

SCOTLAND.

EDINBURGH.....	Messrs. Johnston, 4, St. Andrew Square. Messrs. Black, North Bridge. Mr. T. C. Jack, Princes Street.
AYR	Mr. John Dick.
ABERDEEN	Messrs. Keith & Gibb.
AIRDRIE, Lanarksh	Mr. Thomas Forsyth.
ANNAN.....	Mr. William Cuthbertson.
BATHGATE	Mr. J. Johnston.
CUPAR	Mr. S. Robinson.
DUMFRIES	Mr. Sinclair.
DUNFERMLINE ..	Messrs. Miller & Son.
DUNSE	Mr. George Johnston.
DUNDEE	Mr. C. D. Chalmers.
GLASGOW.....	Messrs. J. Smith & Son. Messrs. J. Lumsden & Son.
HADDINGTON	Mr. J. Millen.
HAWICK	Mr. William Syme.
JEDBURGH	Messrs. A. & W. Easton.
KIRKCALDY.....	Mr. J. J. Wilson.
KIRKCUDBRIGHT..	Mr. J. Nicholson.
KELSO	Mr. J. H. Rutherford.
LINLITHGOW	Mr. A. Waldie.
NEWTON STEWART	Miss A. Watson.
MOFFAT	Mr. William Muir.
PEEBLES	Mr. R. Stirling.
PAISLEY	Mr. William McIntyre.
SELKIRK	Mr. G. Lewis.
STIRLING.....	Mr. Robert S. Shearer.

AGENTS FOR THE SALE

OF THE

ORDNANCE PLANS.

IRELAND.

Dublin	Messrs. Hodges & Smith, Grafton Street. Messrs. Brassington & Gale, 6, Bachelor's Walk. Dr. J. J. Whitty, C.E.; and at London. Messrs. Thom & Son, 87 & 88, Abbey Street.
Armagh	Mr. John McWatters.
Athlone	Mr. James Martin.
Belfast	Mr. James Magill.
Cork	Mr. Francis Guy.
Carlow	Mr. Thomas Edwards.
Cavan	Mr. John Fegan.
Clonmell	Mr. James O'Neill.
Drogheda	Mr. Michael Daly.
Enniskillen	Mr. William Trimble.
Galway	Mr. Thomas Croker.
Kilkenny	Mr. William Nicholson.
Londonderry ..	Mr. Hempton.
Mallow	Mr. Joseph Johns.
Mullingar	Mr. Sampson Wallis.
Newry	Mr. Robert Greer.
Omagh	Mr. John Nelis.
Waterford	Mr. Thomas S. Harvey.
Wexford	Mr. F. S. Davis.

ORDNANCE SURVEY OF SCOTLAND.

BOOK OF REFERENCE TO THE PLAN

OF THE

PARISH OF CARSTAIRS,

IN THE

COUNTY OF LANARK,

CONTAINING 9899·489 ACRES.

COLONEL SIR HENRY JAMES, R.E., F.R.S., F.G.S., &c.,
SUPERINTENDENT OF THE ORDNANCE SURVEY.

PRINTED AT THE ORDNANCE SURVEY OFFICE, SOUTHAMPTON.

1860.

on
ap-
nch

ı of

this

are

ıs—

ıeet
fore
rals

the

W

T

T

ı

ınt

–

F.
C.
W.
Def.
S.

Where a change occurs in the boundaries, the symbol [o—o] is used to shew the part at which the change takes place.

EXPLANATORY REMARKS.

The Scale of the Parish Plans is the 1-2500th of the actual length on the ground, and is equal to 25·344 inches to a mile, which is very approximately equal to one square inch to one acre, the square of 1·0018 inch being equal to one acre.

The length of each sheet is 1½ miles, and the width 1 mile, the area of each sheet is therefore 960 acres.

Each enclosure has a reference number to the area which is given in this Book.

The Braces (*f*) on the plans are to indicate that the spaces so braced are included under the same reference number.

The Altitudes in feet above the Mean Level of the Sea are written thus—31·4.

The Scale of the Plans of the County is 6 inches to a mile, and each sheet contains the same area as 16 sheets of the Parish Plans. There is therefore a double reference number to each sheet, as VI. 9., the Roman Numerals referring to the County Plans, the Arabic Figures to the Parish Plans.

The following are the characters employed on the Ordnance Plans on the Scales of 1-2500, and 6 inches to a mile:—

County Names	C	Hundreds or Wards	W
Parishes	P	Townships	*T*
Extra Parochial	E	Division of Townships	*T*

Antiquities ..... ROMAN / Druidical or Saxon / Norman or Subsequent

The descriptions of the boundaries are shewn by the following initials:—

Centre of Stream	*C. S.*	Centre of Fence	*C. F.*
Centre of Road	*C. R.*	Top of Cop	*T. C.*
Side of Stream or Drain	*S. S.* or *S. D.*	Centre of Wall	*C. W.*
Root of Hedge	*R. H.*	Defaced	*Def.*
Face of Wall	*F. W.*	Track of Stream	*T. S.*
Undefined	*Und.*		

Where a change occurs in the boundaries, the symbol [o—o] is used to shew the part at which the change takes place.

TABLE

FOR CONVERTING DECIMAL PARTS OF AN ACRE INTO ROODS AND PERCHES.

Perches.	0 Rood.	1 Rood.	2 Roods.	3 Roods.
0	0·000	0·250	0·500	0·750
1	0·006	0·256	0·506	0·756
2	0·012	0·262	0·512	0·762
3	0·019	0·269	0·519	0·769
4	0·025	0·275	0·525	0·775
5	0·031	0·281	0·531	0·781
6	0·037	0·287	0·537	0·787
7	0·044	0·294	0·544	0·794
8	0·050	0·300	0·550	0·800
9	0·056	0·306	0·556	0·806
10	0·062	0·312	0·562	0·812
11	0·069	0·319	0·569	0·819
12	0·075	0·325	0·575	0·825
13	0·081	0·331	0·581	0·831
14	0·087	0·337	0·587	0·837
15	0·094	0·344	0·594	0·844
16	0·100	0·350	0·600	0·850
17	0·106	0·356	0·606	0·856
18	0·112	0·362	0·612	0·862
19	0·119	0·369	0·619	0·869
20	0·125	0·375	0·625	0·875
21	0·131	0·381	0·631	0·881
22	0·137	0·387	0·637	0·887
23	0·144	0·394	0·644	0·894
24	0·150	0·400	0·650	0·900
25	0·156	0·406	0·656	0·906
26	0·162	0·412	0·662	0·912
27	0·169	0·419	0·669	0·919
28	0·175	0·425	0·675	0·925
29	0·181	0·431	0·681	0·931
30	0·187	0·437	0·687	0·937
31	0·194	0·444	0·694	0·944
32	0·200	0·450	0·700	0·950
33	0·206	0·456	0·706	0·956
34	0·212	0·462	0·712	0·962
35	0·219	0·469	0·719	0·969
36	0·225	0·475	0·725	0·975
37	0·231	0·481	0·731	0·981
38	0·237	0·487	0·737	0·987
39	0·244	0·494	0·744	0·994
40	0·250	0·500	0·750	1·000

N.B.—To convert Decimal Fractions of an Acre into Roods and Perches, multiply the decimal first by 4 and then by 40, preserving the same number of decimals in the product.

Example 1.

633·357 Acres.
4
1·428
40
A. R. P. 633 1 17 ..... 17·120

Example 2.

527·013 Acres.
4
·052
40
A. R. P. 527 0 2..... ... 2·080

PARISH OF CARSTAIRS,

IN THE

COUNTY OF LANARK.

No. of Sheet.	No. on Plan.	Area in Acres.	Description.
XIII. 16.	1	·106	Marsh.
,,	2	·085	Marsh.
XIX. 4.	3	5·270	Marsh.
,,	4	·147	Marsh.
,,	5	·010	Strip of arable.
,,	6	·498	Strip of arable.
,,	7	·041	Arable.
,,	8	·160	Strip of arable.
,,	9	·264	Strip of arable.
XIX. 3.	10	3·414	Moss & marsh.
,,	11	1·500	Moss.
XIX. 4.	12	1·311	Rough pasture.
,,	13	·452	Rough pasture.
XX. 1.	14	·083	Rough pasture.
,,	15	·649	Arable.
,,	16	5·171	Arable.
XIX. 3.	17	·351	Moss.
XIX. 4.	18	1512·433	Rough pasture & moss.
XX. 1.	19	29·304	Rough pasture.
,,	20	·876	Wood.
,,	21	1·001	Arable.
,,	22	·352	Houses & yards.
XX. 5.	23	1·748	Arable.
,,	24	36·424	Arable.
,,	25	·119	Strip of pasture.
XIX. 7.	26	·667	Moss.
XIX. 8.	27	1·007	Rough pasture.
,,	28	·656	Strip of pasture.
,,	29	1·029	Wood & rough pasture.
,,	30	18·437	Rough pasture.
,,	31	20·207	Arable.
,,	32	·785	Houses, yards, & garden.
,,	33	13·603	Arable.
,,	34	1·958	Arable.
,,	35	170·316	Rough pasture.
XIX. 12.	36	·344	Rough pasture.
,,	37	15·982	Arable.
XIX. 8.	38	2·036	Arable.
,,	39	17·008	Arable.
XIX. 12.	40	18·935	Arable.
		1884·739	*Carried forward.*

No. of Sheet.	No. on Plan.	Area in Acres.	Description.
		1884·739	*Brought forward.*
XIX. 8.	41	·499	Occupation road.
,,	42	10·660	Arable.
,,	43	7·454	Arable.
,,	44	·203	Pond.
,,	45	31·805	Rough pasture.
,,	46	27·830	Arable.
,,	47	1·364	Arable & trees.
,,	48	1·081	Houses, yards, & gardens.
,,	49	·700	Parish road.
,,	50	49·678	Arable.
,,	51	4·430	Wood.
XX. 5.	52	1·892	Cart road.
XIX. 8.	53	29·971	Arable.
XX. 5.	54	12·111	Arable.
,,	55	9·952	Arable.
,,	56	5·450	Wood.
,,	57	1·395	Strip of pasture.
XIX. 12.	58	13·240	Arable.
,,	59	5·566	Arable.
,,	60	·184	Wood.
,,	61	·333	Garden.
,,	62	·119	Houses, &c.
,,	63	·710	Occupation road.
,,	64	8·228	Arable.
,,	65	25·008	Arable.
,,	66	4·965	Parish road.
,,	67	11·770	Arable.
,,	68	·180	Green.
,,	69	·346	Wood.
,,	70	·640	Houses, yards, & garden.
,,	71	·200	Arable.
,,	72	·541	Arable.
,,	73	19·206	Arable.
,,	74	4·419	Arable.
,,	75	18·657	Arable.
,,	76	·814	Occupation road.
,,	77	12·591	Arable.
,,	78	8·504	Arable.
,,	79	4·604	Arable.
XX. 9.	80	16·883	Arable.
XIX. 8.	81	8·257	Arable.
,,	82	19·343	Arable.
XX. 5.	83	3·923	Wood.
,,	84	·344	Strip of arable.
XIX. 12.	85	63·252	Arable.
,,	86	45·551	Arable.
,,	87	53·832	Arable.
,,	88	7·445	Arable.
,,	89	·290	Cothouse, yard, & garden.
,,	90	78·874	Arable.
		2520·033	*Carried forward.*

No. of Sheet.	No. on Plan.	Area in Acres.	Description.
		2520·033	*Brought forward.*
XIX. 12.	91	13·748	Arable.
,,	92	8·632	Arable.
,,	93	·271	Wood.
,,	94	9·569	Arable.
,,	95	12·136	Arable.
,,	96	1·486	Arable.
,,	97	9·600	Arable.
,,	98	·475	Arable & trees.
,,	99	1·058	Houses, yards, & gardens.
,,	100	2·222	Arable & trees.
XX. 9.	101	25·119	Arable.
,,	102	·468	Occupation road.
XIX. 12.	103	·358	Quarry.
XX. 9.	104	·191	Cothouse & garden.
,,	105	7·923	Arable.
,,	106	2·667	Wood.
,,	107	12·564	Arable.
,,	108	8·323	Arable.
,,	109	13·545	Arable.
,,	110	·037	Pasture.
,,	111	6·205	Arable.
,,	112	·240	Pasture.
,,	113	·052	House, &c.
,,	114	·229	Gardens.
,,	115	·548	Arable.
,,	116	27·926	Arable.
,,	117	1·099	Strip of arable.
XIX. 12.	118	24·524	Arable
,,	119	·936	Houses, yards, &c.
,,	120	3·496	Parish road.
,,	121	3·123	Arable.
,,	122	·435	Houses, yards, &c.
,,	123	3·147	Arable.
,,	124	·883	Houses, yards, &c
,,	125	4·160	Arable.
,,	126	3·569	Netherton Burn.
,,	127	19·493	Arable.
,,	128	1·176	Wood.
,,	129	9·275	Arable.
,,	130	·180	Pond.
,,	131	·900	Houses, yards, &c.
,,	132	18·644	Arable.
,,	133	2·965	Arable.
,,	134	11·037	Arable.
XX. 9.	135	1·369	Wood.
,,	136	11·897	Arable.
,,	137	14·989	Rough pasture & moss.
,,	138	15·858	Rough pasture & moss.
,,	139	16·154	Arable.
XIX. 16.	140	12·025	Arable.
		2866·959	*Carried forward.*

No. of Sheet.	No. on Plan.	Area in Acres.	Description.
		2866·959	*Brought forward.*
XIX. 16.	141	10·738	Arable.
,,	142	4·393	Arable.
,,	143	3·550	Moss.
,,	144	17·228	Arable.
XIX. 12.	145	12·565	Arable.
,,	146	·235	Arable.
XIX. 16.	147	9·364	Arable.
,,	148	19·218	Arable.
,,	149	19·329	Arable.
,,	150	9·588	Arable.
XIX. 12.	151	13·784	Arable.
,,	152	·674	Rough pasture.
,,	153	·372	Wood.
,,	154	·066	Garden.
XIX. 16.	155	1·357	Wood.
XX. 9.	156	12·216	Arable.
XX. 13.	157	12·397	Arable.
XX. 9.	158	2·410	Wood.
XX. 13.	159	30·989	Arable & patch of moss.
XX. 9.	160	9·080	Arable.
,,	161	30·289	Arable.
,,	162	10·174	Arable.
,,	163	2·418	Parish road.
,,	164	4·173	Rough pasture.
,,	165	·292	Pasture & trees.
,,	166	·196	Pasture & trees.
,,	167	20·846	Arable.
,,	168	11·537	Arable.
XX. 13.	169	1·514	Wood.
,,	170	1·705	Rough pasture.
,,	171	·322	Strip of pasture along stream.
XIX. 16.	172	16·161	Arable.
,,	173	·643	Wood.
,,	174	13·678	Arable.
,,	175	·109	Wood.
,,	176	4·614	Arable.
,,	177	7·043	Arable.
,,	178	6·786	Arable & moss.
,,	179	1·530	Wood.
,,	180	·691	Wood.
,,	181	6·515	Arable.
,,	182	·553	Wood.
,,	183	11·429	Arable.
,,	184	·746	Wood.
,,	185	·328	Wood.
,,	186	1·611	Arable.
,,	187	·739	Wood.
,,	188	·458	Occupation road.
,,	189	2·574	Wood.
,,	190	1·928	Arable.
		3218·114	*Carried forward.*

No. of Sheet.	No. on Plan.	Area in Acres.	Description.
		3218·114	*Brought forward.*
XIX. 16.	191	10·119	Arable.
,,	192	3·083	Arable.
,,	193	·161	Wood.
,,	194	1·952	Arable.
,,	195	·766	Occupation road.
,,	196	1·699	Houses, yards, & gardens.
,,	197	·545	Arable & trees.
,,	198	8·009	Arable.
,,	199	·575	Wood.
,,	200	11·871	Arable.
,,	201	3·780	Arable.
,,	202	5·818	Arable.
,,	203	·262	Arable.
,,	204	·434	Houses, yard, & garden.
,,	205	22·448	Turnpike road.
,,	206	9·280	Arable.
,,	207	11·192	Arable.
,,	208	9·542	Arable.
,,	209	5·342	Wood.
,,	210	7·229	Arable.
,,	211	·297	Arable.
,,	212	·608	Wood.
XX. 13.	213	49·523	Arable.
,,	214	·697	Arable.
,,	215	1·081	Houses & yards.
,,	216	·277	Rough pasture.
,,	217	4·045	Wood & rough pasture.
,,	218	36·804	Arable & patch of moss.
,,	219	·112	Strip of pasture along stream.
,,	220	31·690	Arable.
XIX. 16.	221	·358	Wood.
,,	222	·383	Wood.
,,	223	16·302	Arable.
,,	224	1·803	Wood.
,,	225	15·941	Arable.
,,	226	14·517	Arable.
,,	227	15·463	Arable.
,,	228	19·183	Arable.
,,	229	·281	Wood.
,,	230	·074	Wood.
,,	231	13·579	Arable.
,,	232	·312	Wood.
,,	233	10·450	Arable.
,,	234	9·792	Arable.
XX. 13.	235	19·595	Wood.
,,	236	·129	Pool.
,,	237	47·792	Arable.
,,	238	74·312	Arable.
,,	239	5·432	Parish road.
,,	240	3·215	Wood.
		3726·268	*Carried forward.*

No. of Sheet.	No. on Plan.	Area in Acres.	Description.
		3726·268	*Brought forward.*
XX. 13.	241	·071	Road.
,,	242	2·127	Wood.
,,	243	·146	House & yard.
,,	244	31·631	Arable.
,,	245	6·459	Arable.
,,	246	·385	Parish road.
XIX. 16.	247	·133	Strip of pasture.
,,	248	·067	Strip of pasture.
,,	249	10·133	Wood.
,,	250	17·040	Arable.
,,	251	20·456	Arable.
,,	252	13·289	Arable.
,,	253	1·317	Houses, yards, & garden.
,,	254	21·165	Arable.
,,	255	38·479	Arable.
,,	256	·323	Houses & garden.
,,	257	35·937	Arable.
XX. 13.	258	1·394	Arable.
,,	259	·313	Houses, yard, & garden.
,,	260	2·645	Arable.
,,	261	13·142	Arable.
XXV. 4.	262	9·483	Arable.
,,	263	126·382	Arable.
,,	264	·885	Rough pasture.
,,	265	3·221	Wood.
,,	266	12·010	Arable.
,,	267	22·671	Arable.
,,	268	8·703	Wood.
,,	269	8·449	Arable.
,,	270	7·403	Arable.
,,	271	30·793	Arable.
,,	272	1·227	Wood.
,,	273	1·490	Rough pasture.
,,	274	19·605	Arable.
XXVI. 1.	275	200·321	Moss & strip of pasture.
,,	276	7·915	Arable.
XX. 13.	277	58·546	Arable.
XXVI. 1.	278	22·698	Arable.
,,	279	66·887	Arable & pasture.
,,	280	·631	Houses, yards, & garden.
,,	281	1·482	Wood.
,,	282	·535	Pasture.
,,	283	3·306	Arable.
,,	284	·857	Wood.
,,	285	9·122	Arable.
,,	286	109·496	Moss.
,,	287	116·247	Arable & heathy pasture.
,,	288	·020	House.
,,	289	·298	Arable.
,,	290	1·365	Arable.
		4794·968	*Carried forward.*

No. of Sheet.	No. on Plan.	Area in Acres.	Description.
		4794·968	*Brought forward.*
XXVI. 1.	291	·183	Houses & garden.
"	292	·325	Houses, yard, & garden.
"	293	1·696	Arable.
XXV. 4.	294	·104	Arable.
"	295	·076	Houses.
"	296	86·841	Arable.
"	297	7·390	Wood.
"	298	·811	Houses, yards, & garden.
"	299	17·780	Arable & quarry
"	300	4·384	Arable.
"	301	1·409	Wood.
"	302	29·439	Arable.
"	303	·279	Houses, yard, & garden.
"	304	·083	Pasture & pool.
"	305	1·425	Arable, trees, &c.
"	306	·693	Houses & yards.
"	307	·994	Arable.
"	308	31·773	Arable.
"	309	·379	Arable.
"	310	14·475	Arable.
"	311	12·454	Arable.
"	312	8·503	Arable.
"	313	55·313	Arable.
XXVI. 1.	314	32·701	Arable & moss.
"	315	8·790	Arable.
"	316	1·487	Houses, yards, & garden.
"	317	7·032	Arable.
"	318	13·995	Arable & marsh.
"	319	18·741	Arable.
"	320	4·009	Arable.
"	321	3·277	Arable.
"	322	1·551	Wood.
"	323	17·159	Arable.
"	324	3·482	Arable.
"	325	5·121	Parish road.
"	326	·317	Wood.
"	327	·676	Rough pasture.
"	328	·200	Wood.
"	329	·362	Wood.
"	330	·394	Rough pasture.
"	331	·197	Wood.
"	332	20·856	Arable & moss.
"	333	23·923	Arable & moss.
"	334	7·410	Arable.
"	335	5·182	Arable.
"	336	25·186	Arable—subject to floods.
"	337	28·478	Mouse Water.
"	338	21·[illegible]80	Arable—subject to floods.
XXVI. 2.	339	113·645	Arable & patches of moss.
"	340	1·742	Parish road.
		5439·373	*Carried forward.*

No. of Sheet.	No. on Plan.	Area in Acres.	Description.
		5439·373	*Brought forward.*
XXVI. 2.	341	187·934	Moss & rough pasture.
,,	342	1·065	Dippool Water.
,,	343	1·658	Marsh.
XXV. 4.	344	9·262	Arable.
,,	345	·379	Ruins, yard, & garden.
,,	346	11·205	Arable & quarry.
,,	347	2·235	Arable.
,,	348	2·745	Wood.
,,	349	2·593	Wood.
,,	350	2·161	Wood.
,,	351	3·435	Turnpike road.
XXV. 8.	352	29·527	Arable.
,,	353	27·114	Arable.
,,	354	12·633	Arable.
,,	355	·148	Houses & gardens.
,,	356	3·846	Arable.
,,	357	60·796	Arable.
,,	358	2·763	Wood.
,,	359	13·335	Arable.
,,	360	8·751	Arable.
XXVI. 5.	361	6·243	Arable.
,,	362	23·664	Arable.
,,	363	5·693	Wood.
,,	364	1·849	Occupation road.
,,	365	30·710	Arable.
,,	366	12·098	Arable.
,,	367	9·122	Arable.
,,	368	21·531	Arable.
,,	369	·916	Houses, yard, & garden.
,,	370	9·897	Arable.
XXVI. 1.	371	238·632	Moss & arable.
,,	372	20·604	Arable—subject to floods.
,,	373	11·279	Arable—subject to floods.
XXVI. 5.	374	23·117	Arable.
XXVI. 1.	375	19·260	Arable—subject to floods.
,,	376	2·869	Parish road.
,,	377	1·006	Wood.
,,	378	·220	Wood.
,,	379	1·625	Houses, yards, & gardens.
XXVI. 5.	380	40·246	Arable & patches of moss.
XXVI. 6.	381	29·127	Arable & moss.
,,	382	9·825	Arable & moss.
XXVI. 2.	383	2·920	Red Loch.
XXV. 8.	384	1·908	Arable.
,,	385	30·635	Arable.
,,	386	2·705	Rough pasture & wood.
,,	387	14·879	Arable.
,,	388	·518	Houses, yard, & garden.
,,	389	1·540	Arable.
,,	390	1·045	Parish road.
		6398·641	*Carried forward.*

No. of Sheet.	No. on Plan.	Area in Acres.	Description.
		6398·641	*Brought forward.*
XXV. 8.	391	·450	Wood.
,,	392	·909	Arable.
,,	393	·367	Houses, yard, & gardens.
,,	394	11·753	Arable.
,,	395	15·139	Arable.
,,	396	7·031	Wood.
,,	397	1·008	Wood.
,,	398	1·188	Wood.
,,	399	10·349	Arable.
,,	400	6·813	Arable.
,,	401	13·628	Arable.
,,	402	5·203	Arable.
,,	403	9·406	Arable.
,,	404	12·057	Arable.
,,	405	5·365	Wood.
,,	406	19·298	Rough pasture & patch of wood.
,,	407	5·359	Wood.
,,	408	·260	Garden.
,,	409	2·876	Parish road.
,,	410	2·788	Park.
,,	411	3·611	Mansion, ornamental ground, &c.
,,	412	1·024	Garden.
,,	413	7·843	Wood.
,,	414	2·562	Park.
,,	415	1·065	Arable.
XXVI. 5.	416	·296	Occupation road.
,,	417	10·503	Wood.
,,	418	12·984	Arable.
,,	419	12·638	Arable.
,,	420	7·411	Turnpike road.
,,	421	1·712	Wood.
,,	422	·107	Wood.
,,	423	·221	Pasture.
,,	424	·358	Wood.
,,	425	2·252	Houses, &c.
,,	426	·414	Pond.
,,	427	11·077	Arable.
,,	428	5·757	Pasture.
,,	429	13·048	Arable.
,,	430	8·139	Wood.
,,	431	·817	Arable.
,,	432	3·277	Pasture, rough pasture, & moss.
,,	433	·106	House & garden.
,,	434	·630	Arable.
,,	435	3·613	Arable.
,,	436	12·858	Arable.
,,	437	55·445	Arable & patches of moss.
,,	438	2·959	Arable.
,,	439	2·041	Wood.
,,	440	·608	Houses, yard, & gardens.
		6715·264	*Carried forward.*

No. of Sheet.	No. on Plan.	Area in Acres.	Description.
		6715·264	*Brought forward.*
XXVI. 5.	441	4·681	Wood.
,,	442	15·313	Arable & moss.
,,	443	20·828	Arable.
XXVI. 6.	444	4·936	Turnpike road.
,,	445	51·773	Arable & moss.
,,	446	58·205	Arable & moss.
,,	447	·200	Strip of arable.
XXV. 8.	448	·134	Strip of pasture.
,,	449	·558	Wood.
,,	450	·354	Wood.
,,	451	·626	Rough pasture.
,,	452	·120	Mill dam.
,,	453	5·227	Arable.
,,	454	1·270	Houses, yards, garden, & arable.
,,	455	12·479	Arable.
,,	456	11·117	Rough pasture & scattered trees.
,,	457	8·056	Arable.
,,	458	2·018	Wood.
,,	459	6·237	Arable.
,,	460	6·041	Arable.
,,	461	1·355	Wood.
,,	462	5·824	Wood.
,,	463	9·389	Arable.
,,	464	·658	Houses, yards, & garden.
,,	465	9·051	Arable.
,,	466	·585	Rough pasture.
,,	467	3·547	Arable.
,,	468	12·068	Wood.
,,	469	·746	Arable.
,,	470	·298	Arable.
XXV. 12.	471	7·403	Wood.
XXVI. 5.	472	42·603	Wood.
,,	473	16·876	Arable & rough pasture.
,,	474	13·471	Arable.
,,	475	9·711	Arable.
,,	476	6·393	Arable.
,,	477	16·219	Arable.
,,	478	5·860	Arable.
,,	479	4·855	Arable.
,,	480	10·148	Rough pasture & scattered trees.
,,	481	4·712	Arable.
,,	482	·583	Wood.
,,	483	1·003	Wood.
,,	484	2·841	Rough pasture.
,,	485	4·395	Wood.
,,	486	1·569	Moss.
,,	487	1·671	Marsh.
,,	488	17·976	Wood.
,,	489	6·892	Arable & moss.
,,	490	2·127	White Loch.
		7146·266	*Carried forward.*

No. of Sheet.	No. on Plan.	Area in Acres.	Description.
		7146·266	*Brought forward.*
XXVI. 5.	491	1·649	Occupation road.
,,	492	4·269	Moss.
,,	493	·086	Pond.
,,	494	5·330	Arable.
,,	495	8·679	Arable & moss.
,,	496	15·066	Arable & rough pasture.
,,	497	1·238	Arable.
,,	498	1·300	Arable.
,,	499	9·445	Arable.
,,	500	13·763	Arable & pasture.
,,	501	·500	Arable.
,,	502	7·349	Arable.
,,	503	2·042	Arable.
,,	504	1·753	Arable.
,,	505	·532	Arable.
,,	506	1·395	Arable.
,,	507	3·283	Arable.
,,	508	2·573	Arable.
,,	509	·575	Wood.
,,	510	·540	Occupation road.
,,	511	2·364	Arable.
,,	512	·748	Parish manse, &c.
,,	513	2·087	Arable.
,,	514	·524	Garden.
,,	515	4·775	Arable.
,,	516	3·010	Wood.
,,	517	7·370	Arable.
,,	518	·907	Houses, yard, garden, &c.
,,	519	1·375	Arable.
,,	520	19·647	Arable.
,,	521	40·813	Arable.
XXVI. 6.	522	29·318	Arable.
,,	523	10·729	Arable.
,,	524	30·634	Arable.
,,	525	52·833	Arable & moss.
,,	526	·619	Old cart track.
XXV. 12.	527	·014	Arable.
,,	528	·622	Wood.
,,	529	·047	Arable.
,,	530	14·530	Arable, &c.
XXV. 8.	531	·031	Strip of pasture.
,,	532	5·127	Arable.
,,	533	1·451	Parish road.
XXV. 12.	534	14·118	Arable.
,,	535	·257	Pasture.
,,	536	6·153	Wood.
,,	537	·290	Pasture.
,,	538	3·159	Arable.
,,	539	21·917	Arable.
,,	540	3·523	Arable.
		7506·625	*Carried forward.*

No. of Sheet.	No. on Plan.	Area in Acres.	Description.
		7506·625	*Brought forward.*
XXV. 12.	541	4·819	Wood.
,,	542	1·101	Arable.
,,	543	·715	Scattered brushwood.
,,	544	6·084	Arable.
,,	545	·802	Houses, yards, garden, &c.
,,	546	2·702	Arable.
,,	547	·679	Arable.
,,	548	2·071	Arable.
,,	549	·804	Arable.
,,	550	5·014	Arable.
,,	551	1·383	Arable & waste slopes.
,,	552	21·994	Arable & roads.
XXVI. 9.	553	19·430	Arable.
,,	554	7·026	Arable & moss.
,,	555	3·351	Arable & moss.
,,	556	1·265	Moss.
XXVI. 5.	557	15·351	Arable & marsh.
XXVI. 9.	558	6·286	Moss & arable.
,,	559	3·046	Wood.
,,	560	6·475	Turnpike road.
,,	561	1·354	Arable.
,,	562	10·159	Arable.
,,	563	·780	Occupation road, &c.
,,	564	3·788	Arable.
,,	565	·957	Houses, yards, & gardens.
,,	566	5·716	Arable.
,,	567	14·604	Arable.
,,	568	13·981	Arable.
,,	569	3·052	Arable.
XXVI. 5.	570	5·432	Arable.
,,	571	5·146	Arable.
,,	572	·388	Arable.
,,	573	4·204	Arable.
XXVI. 9.	574	23·289	Arable.
,,	575	·346	House & garden.
,,	576	3·860	Arable.
,,	577	2·164	Arable.
,,	578	·161	Arable.
XXVI. 5.	579	4·211	Arable.
,,	580	2·517	Arable.
,,	581	2·949	Arable.
,,	582	3·682	Arable.
,,	583	7·251	Arable.
,,	584	1·796	Arable.
,,	585	1·476	Arable.
,,	586	2·762	Arable.
XXVI. 9.	587	·245	Occupation road.
,,	588	1·165	Pasture & trees.
,,	589	·502	Road.
XXVI. 5.	590	2·826	Houses, yards, gardens, &c.
		7747·786	*Carried forward.*

No. of Sheet.	No. on Plan.	Area in Acres.	Description.
		7747·786	*Brought forward.*
XXVI. 5.	591	1·096	Turnpike road.
,,	592	5·717	Houses, yards, & gardens.
,,	593	·933	Houses, gardens, &c.
,,	594	·573	Parish church & graveyard.
,,	595	·471	Houses, gardens, grass, &c.
,,	596	·362	Parish road.
,,	597	·968	Arable.
,,	598	6·303	Arable.
,,	599	·416	Parish road.
,,	600	3·275	Houses, yards, gardens, &c.
XXVI. 9.	601	12·688	Arable.
XXVI. 5.	602	15·653	Arable.
,,	603	7·201	Arable.
,,	604	·634	Wood.
,,	605	4·891	Arable.
,,	606	24·961	Arable, &c.
,,	607	29·625	Arable & moss.
XXVI. 6.	608	27·905	Moss & arable.
,,	609	37·206	Moss & rough pasture.
XXVI. 10.	610	3·007	Arable.
,,	611	4·630	Parish road.
,,	612	36·400	Arable.
XXVI. 6.	613	74·852	Arable.
,,	614	14·142	Arable.
XXVI. 10.	615	20·297	Arable.
XXV. 12.	616	·081	Arable.
,,	617	1·598	Arable.
,,	618	1·595	Wood.
,,	619	4·393	Arable.
,,	620	·030	Wood.
,,	621	·179	Arable.
,,	622	4·805	Wood.
,,	623	11·974	Arable.
,,	624	2·510	Caledonian Railway.
,,	625	·841	Wood.
,,	626	2·001	Wood.
,,	627	13·179	Arable.
,,	628	11·937	Arable.
,,	629	8·680	Arable.
,,	630	·992	Houses, yards, gardens, &c.
,,	631	·429	Stackyard.
,,	632	4·670	Arable.
,,	633	·138	Road.
,,	634	2·280	Parish road.
,,	635	10·077	Arable.
,,	636	·392	Wood.
,,	637	1·902	Rough pasture & arable.
,,	638	·974	Parish road.
,,	639	·310	House, garden, & arable.
,,	640	1·637	Arable & rough pasture.
		8169·596	*Carried forward.*

No. of Sheet.	No. on Plan.	Area in Acres.	Description.
		8169·596	*Brought forward.*
XXV. 12.	641	2·896	Arable.
,,	642	·550	Houses, yards, & garden.
,,	643	7·475	Arable.
,,	644	·341	House. garden, &c.
,,	645	·677	Houses, gardens, &c.
,,	646	3·364	Arable.
,,	647	5·696	Arable.
XXVI. 9.	648	·105	Houses & garden.
,,	649	·166	House & garden.
,,	650	1·513	Houses, gardens, arable, &c.
,,	651	·576	Houses, gardens, arable, &c.
,,	652	2·376	Arable.
,,	653	3·669	Arable.
,,	654	1·057	Arable.
,,	655	·878	Arable.
,,	656	·202	Arable.
,,	657	3·779	Arable.
,,	658	·784	Houses, gardens, & arable.
,,	659	12·413	Arable.
,,	660	3·299	Arable.
,,	661	12·449	Arable.
,,	662	3·619	Arable.
,,	663	12·815	Arable.
,,	664	26·888	Arable.
,,	665	36·647	Arable.
,,	666	11·781	Arable.
,,	667	2·098	Arable.
,,	668	37·736	Caledonian Railway.
,,	669	22·357	Arable.
,,	670	8·715	Arable.
,,	671	·114	House, ruins, &c.
,,	672	·142	Houses & gardens.
,,	673	3·611	Arable.
,,	674	1·118	Occupation road.
,,	675	1·958	Ornamental ground.
,,	676	11·157	Ornamental ground & trees.
,,	677	7·820	Ornamental ground & trees.
,,	678	4·329	Avenue & ornamental ground.
,,	679	1·891	Ornamental ground.
,,	680	9·856	Pond.
,,	681	·085	Wooded island.
,,	682	·128	Lodge & garden.
,,	683	·552	Wood.
,,	684	·128	Wood.
,,	685	·069	Cothouse & garden.
,,	686	·269	Arable.
,,	687	7·211	Arable, rough pasture, & moss.
,,	688	1·414	Moss.
,,	689	5·428	Moss.
,,	690	183·068	Wood, walks, &c.
		8636·865	*Carried forward.*

No. of Sheet.	No. on Plan.	Area in Acres.	Description.
		8636·865	*Brought forward.*
XXVI. 9.	691	·330	Dwelling house, kennels, &c.
,,	692	1·278	Ornamental ground.
,,	693	2·013	Houses & yards.
,,	694	·591	Garden.
,,	695	·386	Pond.
,,	696	1·207	Wood.
,,	697	·702	Stackyard.
,,	698	2·136	Ornamental ground.
,,	699	1·229	Nursery.
,,	700	1·865	Wood.
,,	701	8·917	Ornamental ground.
XXVI. 10.	702	·975	Wood.
,,	703	15·437	Arable.
,,	704	4·740	Avenue & ornamental ground.
,,	705	10·468	Arable.
,,	706	·508	Houses & gardens.
,,	707	·858	Building (Carstairs Junction).
,,	708	1·468	Arable & reservoirs.
,,	709	2·892	Caledonian Railway.
,,	710	8·275	Arable.
,,	711	1·369	Houses, yards, garden, &c.
,,	712	·244	Houses, &c.
,,	713	23·184	Arable.
,,	714	20·844	Arable.
,,	715	1·580	Houses, yards, & garden.
,,	716	·995	Arable.
,,	717	17·515	Arable.
,,	718	·201	Dwelling house & garden.
,,	719	2·452	Arable.
,,	720	·779	Arable.
,,	721	·341	Dwelling houses, garden, & arable.
,,	722	8·846	Arable.
,,	723	12·643	Arable.
,,	724	3·271	Arable.
,,	725	16·906	Arable (subject to floods).
XXV. 12.	726	·685	Wood.
,,	727	6·307	Arable.
,,	728	8·539	Arable.
,,	729	·935	Wood.
,,	730	6·833	Arable.
,,	731	·288	Mixed brushwood.
,,	732	11·659	Arable.
,,	733	2·831	Houses, yards, gardens, &c.
,,	734	27·133	Arable.
,,	735	·304	House, garden, &c.
,,	736	18·722	Arable.
,,	737	·080	Wood.
,,	738	7·076	Arable.
,,	739	3·985	Turnpike road
XXV. 16.	740	1·768	Wood.
		8911·455	*Carried forward.*

No. of Sheet.	No. on Plan.	Area in Acres.	Description.
		8911·455	*Brought forward.*
XXVI. 13.	741	23·902	Arable.
,,	742	15·831	Arable.
XXVI. 9.	743	3·615	Wood, &c.
,,	744	4·129	Arable.
,,	745	1·336	Houses, yards, garden, &c.
,,	746	2·260	Occupation road, marsh, &c.
,,	747	34·797	Arable & marsh.
XXV. 12.	748	1·242	Wood.
XXVI. 9.	749	4·207	Arable.
,,	750	3·166	Arable.
,,	751	2·827	Arable.
,,	752	2·928	Arable.
,,	753	1·229	Arable.
,,	754	10·218	Arable.
,,	755	28·787	Arable.
,,	756	22·005	Arable.
,,	757	14·581	Wood & Roman Camp (remains of).
,,	758	23·844	Arable.
,,	759	23·970	Arable.
,,	760	16·482	Wood.
,,	761	·114	Wood.
,,	762	30·762	Ornamental ground.
,,	763	·337	Wood.
,,	764	·260	Wood.
,,	765	1·716	Wood.
,,	766	·262	Wood.
,,	767	6·030	Wood.
,,	768	·322	Rough pasture & wood.
,,	769	5·033	Wood.
,,	770	12·236	Ornamental ground.
,,	771	·372	Nursery.
,,	772	13·941	Ornamental ground.
,,	773	3·147	Wood.
,,	774	1·216	Wood.
,,	775	23·196	Ornamental ground.
,,	776	·150	Wood.
,,	777	·310	Wood.
,,	778	·440	Wood.
,,	779	16·168	Avenue.
,,	780	1·075	Wood.
,,	781	1·307	Ornamental ground.
,,	782	1·905	Mansion, stables, yards, &c.
,,	783	10·287	Ornamental ground, &c.
,,	784	11·668	Wood.
,,	785	3·931	Garden, conservatories, &c.
,,	786	1·284	Wood.
,,	787	19·245	Ornamental ground.
,,	788	·534	Washinghouse & green.
,,	789	1·213	Wood.
		9321·272	*Carried forward.*

No. of Sheet.	No. on Plan.	Area in Acres.	Description.
		9321·272	*Brought forward.*
XXVI. 9.	790	·100	Wood.
,,	791	·124	Wood.
,,	792	28·787	Ornamental ground, &c.
XXVI. 10.	793	·938	Wood.
,,	794	21·554	Park.
,,	795	4·101	Wood.
,,	796	·087	Houses & yard.
,,	797	3·946	Wood.
,,	798	·110	Tomb.
,,	799	19·236	Park.
,,	800	·510	Wood.
,,	801	26·909	Arable.
,,	802	31·685	Arable.
,,	803	6·455	Arable—subject to floods.
,,	804	·306	Pond.
,,	805	·510	River Clyde (part of).
,,	806	8·026	Arable—subject to floods.
,,	807	·159	Strip of arable.
XXV. 16.	808	25·893	Arable.
,,	809	4·022	Arable.
,,	810	1·105	Rough pasture.
,,	811	·307	Wood.
,,	812	7·019	Arable.
,,	813	16·804	Arable—subject to floods.
,,	814	·246	Wood.
XXVI. 13.	815	·011	Arable.
,,	816	1·773	Arable—subject to floods.
,,	817	23·741	Arable—subject to floods.
XXV. 16.	818	16·302	Marsh.
XXVI. 13.	819	23·687	Arable—subject to floods.
,,	820	3·050	River Clyde.
,,	821	·049	Arable.
,,	822	27·495	Arable—subject to floods.
,,	823	21·156	Arable.
,,	824	39·396	Arable—subject to floods.
,,	825	2·637	Wood.
,,	826	11·579	River Clyde.
,,	827	2·149	Wood.
,,	828	18·688	Arable—subject to floods.
,,	829	3·844	Wood.
,,	830	13·905	Arable—subject to floods.
,,	831	21·923	Arable—subject to floods.
,,	832	19·825	Arable—subject to floods.
,,	833	3·083	Wood.
,,	834	2·174	Marsh.
,,	835	2·672	Wood.
,,	836	6·396	Park—subject to floods.
XXVI. 9.	837	1·662	Wood & strip of pasture.
XXVI. 14.	838	57·945	Arable—subject to floods.
,,	839	14·916	River Clyde.
		9870·269	*Carried forward.*

No. of Sheet.	No. on Plan.	Area in Acres.	Description.
		9870·269	*Brought forward.*
XXVI. 10.	840	29·220	Arable—subject to floods.
		9899·489	

RECAPITULATION.

9664·397	Land.
90·948	Roads.
17·173	Villages.
47·077	Railways.
79·894	Water.
9899·489	Total Area of the Parish of Carstairs, in the County of Lanark.

AGENTS FOR THE SALE

OF THE

ORDNANCE PLANS.

ENGLAND.

London	Mr. J. Arrowsmith, 10, Soho Square, W. Messrs. Letts, Son, & Co., 8, Royal Exchange, E.C. Messrs. Longman & Co., Paternoster Row, E.C. Mr. E. Stanford, 6, Charing Cross, S.W. Messrs. Vacher & Son, 29, Parliament Street, S.W. Messrs. Webster & Co., 60, Piccadilly, W. Messrs. G. Philip & Son, 32, Fleet Street, E.C.; & L'pool. Mr. J. Wyld, Charing Cross. Dr. J. J. Whitty, C.E., 35, Parliament Street, S.W.
Appleby	Mr. J. Whitehead.
Alnwick	Mr. M. Smith.
Bath	Messrs. Sims & Son.
Birmingham	Messrs. Napper & Wright.
Beverley	Mr. John Kemp.
Bolton	Mr. H. Bradbury.
Bristol	Mr. John Lavars.
Bishop Auckland	Mr. M. Braithwaite.
Barnard Castle	Messrs. J. & R. W. Atkinson.
Cleveland, Yorkshire	Mr. George Dixon.
Cardiff	Mr. Hugh Bird.
Carlisle	Messrs. Thurnam & Sons.
Coventry	Mr. Edward Wright.
Chelmsford	Mr. Thomas B. Arthy.
Darlington	Mr. H. Penney.
Durham	Mr. George Andrews.
Fareham	Mr. George Sutton.
Gloucester	Messrs. G. J. Wait & Co.
Great Ayton, nr. Stokesley, Yorkshire	Mr. G. Dixon.
Hartlepool	Messrs. Pearson & Co.
Huddersfield	Mr. A. L. Peace.
Hull	Mr. J. W. Leng.
Kirkby Lonsdale	Mr. R. Morphet.
Kendal	Mr. T. Atkinson.
Keswick	Mr. James Mayo.
Liverpool	Messrs. G. Philip & Son. Messrs. Webb & Hunt. Mr. J. R. Isaac.
Leeds	Mr. J. Smith.
Longton	Mr. F. S. Wright.
Longport, Staff.	Mr. Evans.
Malton	Mr. H. Smithson.
Manchester	Mr. G. Simms. Mr. W. T. Hansbrow, 59, King Street.
North Shields	Messrs. Phillipson & Hare.
Norwich	Mr. H. Pigg.

Newcastle.....	Mr. R. Turner.
Nottingham	Mr. R. Sutton.
Oldham	Mr. John Hirst.
Oxford	Messrs. Spiers & Son.
Penrith.....	Mr. B. T. Sweeten.
Portsmouth	Mr. W. H. Charpentier.
Plymouth	Mr. J. Land.
Preston	Mr. R. Veevers.
Reading.....	Mr. G. Lovejoy.
Rochdale	Mr. E. Wrigley.
Richmond, Yorkshire	Mr. J. Bell.
Ripon	Messrs. Johnston & Co.
Scarborough....	Mr. S. W. Theakstone.
Settle	Mr. J. Wildman.
Sheffield	Mr. H. Pawson.
Swansea.....	Mr. E. Pearce.
Stockton-on-Tees	Messrs. Jennett & Co.
Southampton ..	Mr. W. Sharland.
Sunderland	Mr. H. J. Dixon.
Thirsk	Mr. W. Bransby.
Ulverston.....	Mr. Soulby.
Wakefield	Messrs. Hicks & Allen.
Wigan	Mr. S. G. Bucknall.
Whitehaven....	Messrs. Callender & Dixon.
Windermere....	Mr. J. Garnett.
York	Mr. J. Glaisby.

SCOTLAND.

Edinburgh.....	Messrs. Johnston, 4, St. Andrew Square. Messrs. Black, North Bridge. Mr. T. C. Jack, Princes Street.
Ayr	Mr. John Dick.
Aberdeen	Messrs. Keith & Gibb.
Airdrie, Lanarksh	Mr. Thomas Forsyth.
Annan.....	Mr. William Cuthbertson.
Bathgate	Mr. J. Johnston.
Cupar	Mr. S. Robinson.
Dumfries	Mr. Sinclair.
Dunfermline ..	Messrs. Miller & Son.
Dunse	Mr. George Johnston.
Dundee	Mr. C. D. Chalmers.
Glasgow.....	Messrs. J. Smith & Son. Messrs. J. Lumsden & Son.
Haddington	Mr. J. Millen.
Hawick	Mr. William Syme.
Jedburgh	Messrs. A. & W. Easton.
Kirkcaldy.....	Mr. J. J. Wilson.
Kirkcudbright..	Mr. J. Nicholson.
Kelso	Mr. J. H. Rutherford.
Linlithgow	Mr. A. Waldie.
Newton Stewart	Miss A. Watson.
Moffat	Mr. William Muir.
Peebles	Mr. R. Stirling.
Paisley	Mr. William McIntyre.
Selkirk	Mr. G. Lewis.
Stirling.....	Mr. Robert S. Shearer.

AGENTS FOR THE SALE

OF THE

ORDNANCE PLANS.

IRELAND.

Dublin	Messrs. Hodges & Smith, Grafton Street. Messrs. Brassington & Gale, 6, Bachelor's Walk. Dr. J. J. Whitty, C.E.; and at London. Messrs. Thom & Son, 87 & 88, Abbey Street.
Armagh	Mr. John McWatters.
Athlone	Mr. James Martin.
Belfast	Mr. James Magill.
Cork	Mr. Francis Guy.
Carlow	Mr. Thomas Edwards.
Cavan	Mr. John Fegan.
Clonmell	Mr. James O'Neill.
Drogheda	Mr. Michael Daly.
Enniskillen	Mr. William Trimble.
Galway	Mr. Thomas Croker.
Kilkenny	Mr. William Nicholson.
Londonderry ..	Mr. Hempton.
Mallow	Mr. Joseph Johns.
Mullingar	Mr. Sampson Wallis.
Newry	Mr. Robert Greer.
Omagh	Mr. John Nelis.
Waterford	Mr. Thomas S. Harvey.
Wexford	Mr. F. S. Davis.

ORDNANCE SURVEY OF SCOTLAND.

BOOK OF REFERENCE TO THE PLAN

OF THE

PARISH OF CASTLETON,

IN THE

COUNTY OF ROXBURGH,

CONTAINING 68152·437 ACRES.

COLONEL HENRY JAMES, R.E., F.R.S., F.G.S.,
SUPERINTENDENT OF THE ORDNANCE SURVEY.

PRINTED AT THE ORDNANCE SURVEY OFFICE, SOUTHAMPTON.

1860.



Where a change occurs in the boundaries, the symbol [o—o] is used to shew the part at which the change takes place.

EXPLANATORY REMARKS.

The Scale of the Parish Plans is the 1-2500th of the actual length on the ground, and is equal to 25·344 inches to a mile, which is very approximately equal to one square inch to one acre, the square of 1·0018 inch being equal to one acre.

The length of each sheet is 1½ miles, and the width 1 mile, the area of each sheet is therefore 960 acres.

Each enclosure has a reference number to the area which is given in this Book.

The Braces ( ) on the plans are to indicate that the spaces so braced are included under the same reference number.

The Altitudes in feet above the Mean Level of the Sea are written thus—31·4.

The Scale of the Plans of the County is 6 inches to a mile, and each sheet contains the same area as 16 sheets of the Parish Plans. There is therefore a double reference number to each sheet, as VI. 9., the Roman Numerals referring to the County Plans, the Arabic Figures to the Parish Plans.

The following are the characters employed on the Ordnance Plans on the Scales of 1-2500, and 6 inches to a mile:—

County Names	C	Hundreds or Wards	W
Parishes	P	Townships	T
Extra Parochial	E	Division of Townships	T

Antiquities ..... ROMAN / Druidical or Saxon / Norman or Subsequent

The descriptions of the boundaries are shewn by the following initials:—

Centre of Stream	*C. S.*	Centre of Fence	*C. F.*
Centre of Road	*C. R.*	Top of Cop	*T. C.*
Side of Stream or Drain	*S. S.* or *S. D.*	Centre of Wall	*C. W.*
Root of Hedge	*R. H.*	Defaced	*Def.*
Face of Wall	*F. W.*	Track of Stream	*T. S.*

Undefined ..... *Und.*

Where a change occurs in the boundaries, the symbol [o—o] is used to shew the part at which the change takes place.

TABLE

FOR CONVERTING DECIMAL PARTS OF AN ACRE INTO ROODS AND PERCHES.

Perches.	0 Rood.	1 Rood.	2 Roods.	3 Roods.
0	0·000	0·250	0·500	0·750
1	0·006	0·256	0·506	0·756
2	0·012	0·262	0·512	0·762
3	0·019	0·269	0·519	0·769
4	0·025	0·275	0·525	0·775
5	0·031	0·281	0·531	0·781
6	0·037	0·287	0·537	0·787
7	0·044	0·294	0·544	0·794
8	0·050	0·300	0·550	0·800
9	0·056	0·306	0·556	0·806
10	0·062	0·312	0·562	0·812
11	0·069	0·319	0·569	0·819
12	0·075	0·325	0·575	0·825
13	0·081	0·331	0·581	0·831
14	0·087	0·337	0·587	0·837
15	0·094	0·344	0·594	0·844
16	0·100	0·350	0·600	0·850
17	0·106	0·356	0·606	0·856
18	0·112	0·362	0·612	0·862
19	0·119	0·369	0·619	0·869
20	0·125	0·375	0·625	0·875
21	0·131	0·381	0·631	0·881
22	0·137	0·387	0·637	0·887
23	0·144	0·394	0·644	0·894
24	0·150	0·400	0·650	0·900
25	0·156	0·406	0·656	0·906
26	0·162	0·412	0·662	0·912
27	0·169	0·419	0·669	0·919
28	0·175	0·425	0·675	0·925
29	0·181	0·431	0·681	0·931
30	0·187	0·437	0·687	0·937
31	0·194	0·444	0·694	0·944
32	0·200	0·450	0·700	0·950
33	0·206	0·456	0·706	0·956
34	0·212	0·462	0·712	0·962
35	0·219	0·469	0·719	0·969
36	0·225	0·475	0·725	0·975
37	0·231	0·481	0·731	0·981
38	0·237	0·487	0·737	0·987
39	0·244	0·494	0·744	0·994
40	0·250	0·500	0·750	1·000

N.B.—To convert Decimal Fractions of an Acre into Roods and Perches, multiply the decimal first by 4 and then by 40, preserving the same number of decimals in the product.

Example 1.

633·357 Acres.
4
1·428
40
A. R. P. 633 1 17 ..... 17·120

Example 2.

527·013 Acres.
4
·052
40
A. R. P. 527 0 2..... ... 2·080

PARISH OF CASTLETON,

IN THE

COUNTY OF ROXBURGH.

No. of Sheet.	No. on Plan.	Area in Acres.	Description.
XXXVIII.	1	8·376	Pasture.
,,	2	7087·620	Mountain grass land, &c.
,,	3	8·064	Pasture, &c.
,,	4	30·574	Pasture, &c.
XXXVIII. 14.	4a	·226	Houses & garden.
,,	5	14·279	Mountain grass land, stream, &c.
,,	6	·723	House & garden.
,,	7	4·593	Wood.
,,	8	13·453	Fir plantation.
,,	8a	·508	Garden.
,,	9	6·213	Pasture.
,,	9a	2·376	Braidley Burn.
,,	10	8·087	Wood, &c.
,,	10a	·313	Pasture.
,,	11	5·628	Fir plantation.
,,	12	12·943	Pasture.
,,	13	4·627	Pasture.
,,	13a	·736	Pasture, &c.
XXXVIII.	14	43·907	Moutain grass land, road, &c.
XLII. 3.	15	1198·829	Mountain grass land, &c.
XXXVIII. 8.	16	14·311	Pasture, &c.
,,	17	12·948	Pasture, &c.
,,	18	·545	Houses, &c.
XXXVIII. 16.	19	21·681	Pasture.
,,	20	2·483	Sundhope Burn.
,,	21	·582	Fir plantation.
,,	21a	·230	Arable.
,,	22	·342	Houses, gardens, & yard.
,,	23	1·044	Fir plantation & arable.
,,	23a	·280	House & garden.
,,	24	5·258	Pasture, &c.
,,	24a	·312	House & gardens.
,,	25	1989·964	Mountain grass land, &c.
XXXIX. 9.	26	2·435	Pasture.
,,	27	·431	Houses, garden, &c.
XXXIX. 13.	28	2·677	Pasture, &c.
,,	29	·599	Houses, &c.
,,	30	29·954	Mountain grass land, ruin, &c.
XXXIX.	31	15·183	Pasture, house, garden, &c.
,,	32	15.882	Mixed wood, &c.
		10569·216	*Carried forward.*

No. of Sheet.	No. on Plan.	Area in Acres.	Description.
		10569·216	*Brought forward.*
XXXIX.	33	8·264	Pasture.
,,	34	9871·357	Mountain grass land, &c.
,,	35	3·012	Fir plantation.
,,	36	8·258	Pasture, house, garden, &c.
,,	37	4·660	Fir plantation.
,,	38	1·466	Pasture.
,,	39	18·569	Arable, &c.
,,	40	1·739	Fir plantation.
,,	41	18·484	Arable, streams, &c.
XXXIX. 14.	42	1·239	Garden.
,,	43	14·191	Pasture.
,,	44	8·403	Dawston Burn.
,,	45	42·037	Arable.
,,	46	·753	Pasture, &c.
XXXIX.	47	2·169	Arable.
,,	48	1256·904	Mountain grass land, &c.
,,	49	5·848	Fir plantation.
,,	50	8·831	Pasture, &c.
,,	51	19·280	Pasture, houses, & gardens.
,,	52	13·054	Pasture, &c.
,,	53	8·450	Public road.
,,	54	8·069	Pasture.
XLI.	55	3·372	Pasture, &c.
XLII. 1.	56	62·253	Pasture, &c.
,,	57	18·141	Pasture.
,,	58	16·570	Arable.
,,	59	19·068	Pasture.
,,	60	7·063	Arable, sheepfold, &c.
,,	60a	4·991	Arable, &c.
,,	61	1·159	Houses, wood, & yards.
,,	61a	·576	Garden & plantation.
,,	62	9·682	Arable.
,,	63	4·056	Arable.
,,	64	4·210	Pasture.
,,	64a	·658	House & garden.
,,	65	10·010	Arable.
XLII. 2.	66	4·788	Arable.
,,	67	3·098	Arable.
,,	68	9·091	Pasture, &c.
,,	69	5·243	Arable.
,,	70	5·286	Arable.
,,	71	12·900	Pasture.
,,	72	·769	Houses, garden, &c.
,,	73	2·125	Arable.
,,	74	·983	Wood.
,,	75	·288	Houses, garden, &c.
,,	76	·691	Arable.
,,	77	8·148	Arable.
,,	78	4·232	Wood, &c.
,,	79	4·535	Pasture, &c.
		22118·239	*Carried forward.*

No. of Sheet.	No. on Plan.	Area in Acres.	Description.
		22118·239	*Brought forward.*
XLII. 2.	80	·510	Wood.
,,	81	6·672	Pasture.
,,	82	9·354	Arable, &c.
,,	82a	1·477	Pasture.
,,	83	19·436	Pasture, sheepfold, &c.
,,	84	1·155	Wood, &c.
,,	85	·667	Houses, gardens, yards, &c.
,,	86	5·931	Arable.
,,	87	2·320	Wood, &c.
,,	88	44·886	Rough pasture.
,,	89	21·985	Pasture, &c.
,,	90	·086	House & garden.
,,	91	14·226	Pasture, &c.
,,	92	3·946	Mixed wood, &c.
,,	93	5·242	Arable.
,,	94	·646	Houses & yards.
,,	95	·233	Occupation roads.
,,	96	6·209	Arable.
,,	97	9·285	Arable.
,,	98	2·914	Arable, &c.
,,	99	12·386	Public road.
,,	100	1·829	Pasture, brushwood, &c.
,,	101	57·646	Hermitage Water.
,,	102	8·091	Wood.
,,	103	4·849	Pasture.
,,	104	4·006	Pasture.
,,	105	36·381	Rough pasture.
,,	106	·622	Pasture.
,,	107	4·138	Mixed wood, &c.
,,	108	·161	Garden.
,,	109	·248	Garden, &c.
,,	110	13·089	Mountain grass land & sheepfold.
,,	111	9·430	Arable.
,,	112	·193	House, garden, &c.
,,	113	13·108	Mountain grass land, &c.
XLII. 3.	114	3·840	Arable, &c.
,,	115	5·843	Pasture, &c.
,,	116	·180	Graveyard & ruins.
,,	117	14·592	Pasture, ruins, &c.
,,	118	8·996	Whitterhope Burn.
,,	119	1·096	Wood.
,,	120	7·889	Arable.
,,	121	6·398	Pasture.
,,	122	12·959	Pasture, &c.
,,	123	15·222	Pasture, &c.
,,	124	·241	Pasture.
,,	125	·584	Pasture, &c.
,,	126	8·379	Pasture, &c.
,,	127	1·310	Pasture.
,,	128	16·950	Pasture, &c.
		22546·075	*Carried forward.*

No. of Sheet.	No. on Plan.	Area in Acres.	Description.
		22546·075	*Brought forward.*
XLII. 3.	129	2·655	Mixed wood.
,,	130	1·061	Pasture.
,,	131	1·203	Houses, garden, yards, &c.
,,	132	1·094	Mixed wood, &c.
,,	133	7·533	Pasture.
,,	134	15·332	Pasture.
XLII. 4.	135	8·706	Roughlee Burn.
,,	136	2·940	Wood, &c.
,,	137	4·545	Arable.
,,	138	·290	Houses, garden, &c.
,,	139	2·354	Arable.
,,	140	13·465	Wood.
,,	140a	1·041	Wood.
XLIII. 1.	141	2048·099	Mountain grass land, sheepfolds, &c.
,,	142	2·102	Arable.
,,	143	385·839	Mountain grass land, sheepfolds, &c.
,,	144	·140	Houses, garden, &c.
,,	145	9·050	Arable, &c.
,,	146	6·006	Arable.
,,	147	6·213	Arable.
,,	148	·110	Houses, garden, &c.
,,	149	3·083	Pasture, &c.
,,	150	·831	Pasture.
,,	151	11·469	Arable, &c.
,,	152	3·868	Pasture, &c.
,,	153	·578	Arable.
,,	154	·321	Houses & yards.
,,	155	·238	Occupation road.
,,	156	·606	House, garden, shrubbery, &c.
,,	157	5·186	Mixed wood, &c.
XLIII. 2.	158	1·693	Pasture, &c.
,,	159	24·672	Pasture, &c.
,,	160	23·042	Pasture.
,,	161	·320	Pasture.
,,	162	15·150	Pasture.
,,	163	14·993	Pasture, &c.
,,	164	8·266	Arable.
,,	165	5·468	Arable.
,,	166	1·759	Mixed wood.
,,	167	1·181	Houses, garden, yards, &c.
,,	168	6·388	Arable.
,,	169	7·266	Rough pasture, &c.
,,	170	6·766	Mixed wood.
,,	171	12·400	Pasture.
,,	172	5·789	Arable.
,,	173	·269	Houses & garden.
,,	174	·772	Occupation road.
,,	175	·247	House, garden, &c.
,,	176	23·830	Pasture, &c.
,,	177	27·563	Pasture, &c.
		25279·867	*Carried forward.*

No. of Sheet.	No. on Plan.	Area in Acres.	Description.
		25279·867	*Brought forward.*
XLIII. 2.	178	5·613	Pasture.
,,	179	2·908	Arable.
,,	180	6·580	Mixed wood, &c.
,,	181	1·838	Rough pasture.
,,	182	·656	Houses, gardens, yard, &c.
,,	183	·670	Wood.
,,	184	2·323	Pasture.
,,	185	9·171	Mountain grass land, quarries, &c.
,,	186	25·973	Pasture, &c.
,,	187	2·624	Arable, &c.
,,	188	·416	Houses & garden.
,,	189	950·843	Mountain grass land, sheepfolds, &c.
XLIII.	190	2·738	Houses, garden, &c.
,,	191	44·208	Mountain grass land, quarry, &c.
,,	192	147·894	Mountain grass land, &c.
XLII.	193	13865·087	Mountain grass land, sheepfolds, &c.
XLII. 7.	194	439·076	Rough pasture, old quarries, &c.
,,	195	5·563	Pasture.
,,	196	1·528	Pasture.
,,	197	4·811	Pasture.
,,	198	·892	Pasture.
,,	199	1·010	Houses, garden, yards, &c.
,,	200	4·398	Pasture.
,,	201	5·515	Arable.
,,	202	68·944	Rough pasture, moss, & sheepfolds.
,,	203	·025	Houses.
,,	204	3·031	Arable.
,,	205	216·071	Rough pasture, sheepfolds, &c.
,,	206	25·322	Arable, &c.
,,	207	·495	Houses, gardens, &c.
,,	208	3·930	Arable, &c.
,,	209	10·681	Arable, &c.
,,	210	2·526	Houses, garden, yards, &c.
,,	211	9·851	Arable.
,,	212	9·169	Arable, &c.
,,	213	2·695	Pasture, &c.
,,	214	·206	Houses & gardens.
,,	215	4·977	Arable.
,,	216	25·959	Public road.
,,	217	4·135	Arable.
,,	218	4·716	Arable, &c.
,,	219	3·558	Arable, &c.
,,	220	4·986	Arable.
,,	221	32·196	Rough pasture, &c.
,,	222	9·954	Mixed wood.
,,	223	5·814	Pasture.
,,	224	3·710	Pasture.
,,	225	1·643	Mixed wood, &c.
,,	226	·242	Houses, &c.
,,	227	5·941	Mixed wood, &c.
		41272·979	*Carried forward.*

No. of Sheet.	No. on Plan.	Area in Acres.	Description.
		41272·979	*Brought forward.*
XLII. 7.	228	·679	Garden, &c.
,,	229	5·330	Arable.
,,	230	·284	Mixed wood.
XLII. 8.	231	1·173	Wood.
,,	232	·684	Pasture, &c.
,,	233	4·784	Wood.
,,	234	3·806	Arable.
,,	235	4·324	Arable.
,,	236	8·114	Mixed wood.
,,	237	·549	Arable.
,,	238	1·037	Pasture, &c.
,,	239	1·151	Houses, garden, yards, &c.
,,	240	·742	Pasture.
,,	241	5·307	Arable.
,,	242	7·664	Arable.
,,	243	5·266	Wood, &c.
,,	244	4·895	Arable.
,,	245	2·725	Mixed wood.
,,	246	1·172	Arable, &c.
,,	247	1·171	Houses, garden, yards, &c.
,,	248	13·051	Mixed wood.
,,	249	4·182	Mixed wood.
,,	250	1·497	Wood.
,,	251	829·970	Mountain grass land, sheepfold, &c.
XLIII. 5.	252	4·916	Mixed wood.
,,	253	·352	Pasture.
,,	254	9·157	Mixed wood.
,,	255	·492	Occupation road.
,,	256	3·575	Pasture.
,,	257	1·044	Houses, garden, yards, &c.
,,	258	·191	Mixed wood.
,,	259	·360	Mixed wood, &c.
,,	260	2·401	Pasture.
,,	261	43·708	Public road.
,,	262	5·374	Pasture, &c.
,,	263	3·990	Pasture, &c.
,,	264	5·817	Mixed wood, &c.
,,	265	16·791	Pasture.
,,	266	20·484	Arable, &c.
,,	267	·249	Houses & garden.
,,	268	1·930	Arable.
,,	269	·214	Occupation road.
,,	270	2·995	Arable.
,,	271	·334	Houses, garden, & yard.
,,	272	151·561	Liddel Water.
,,	273	·452	Gravel bed.
,,	274	2·470	Arable.
,,	275	2·052	Arable.
,,	276	3·057	Pasture, &c.
,,	277	39·588	Rough pasture, &c.
		42506·090	*Carried forward.*

No. of Sheet.	No. on Plan.	Area in Acres.	Description.
		42506·090	*Brought forward.*
XLIII. 5.	278	·588	House, garden, &c.
,,	279	4·199	Pasture, &c.
,,	280	·878	Gravel bed, &c.
,,	281	1·857	Pasture & gravel bed.
,,	282	6·536	Arable, &c.
,,	283	35·051	Pasture, &c.
,,	284	10·562	Rough pasture.
,,	285	6·387	Pasture, &c.
,,	286	·687	Mixed wood.
,,	287	2·586	Pasture, &c.
,,	288	1·846	Arable.
,,	288a	2·064	House, garden, shrubbery, &c.
,,	289	2·034	Pasture, &c.
,,	289a	·234	House, garden, &c.
,,	290	·558	Occupation road.
,,	290a	1·128	Houses, garden, yards, &c.
,,	291	1·364	Pasture, &c.
,,	292	·370	House, garden, &c.
,,	293	1·814	Arable.
,,	294	4·450	Pasture, &c.
,,	295	3·112	Mixed wood, &c.
,,	296	8·314	Arable, &c.
,,	297	11·339	Arable, &c.
,,	298	8·659	Mixed wood.
,,	299	15·241	Arable, &c.
,,	300	·531	Arable, &c.
,,	301	·351	Houses & garden.
,,	302	17·695	Pasture.
,,	303	19·027	Pasture, &c.
,,	304	13·967	Mixed wood, &c.
,,	305	21·661	Arable.
,,	306	7·134	Arable.
,,	307	1·806	Mixed wood.
,,	308	16·333	Arable.
,,	309	1·903	Mixed wood.
,,	310	12·294	Arable.
,,	311	12·565	Arable, &c.
,,	312	17·999	Arable.
,,	313	2·848	Mixed wood.
,,	314	5·408	Arable.
,,	315	1·479	Mixed wood.
,,	316	3·925	Occupation road.
,,	317	9·378	Arable.
,,	318	12·211	Arable.
,,	319	19·204	Arable.
,,	320	8·331	Arable, &c.
,,	320a	·056	House & garden.
XLIII.	321	61·193	Pasture, &c.
,,	322	48·937	Rough pasture, streams, &c.
,,	323	1·846	Pasture, sheepfold, stream, &c.
		42956·030	*Carried forward.*

No. of Sheet.	No. on Plan.	Area in Acres.	Description.
		42956·030	*Brought forward.*
XLIII.	324	3296·286	Mountain grass land, &c.
,,	325	1·220	House & garden.
,,	326	18·169	Pasture, &c.
,,	327	17·944	Pasture, &c.
,,	328	222·859	Heathy pasture, &c.
XLII. 11.	329	1457·592	Rough pasture, sheepfolds, &c.
,,	330	·569	Pasture.
,,	331	3·382	Pasture.
,,	332	4·269	Pasture.
,,	333	4·640	Arable.
,,	334	2·999	Arable.
,,	335	1·721	Arable.
,,	336	8·814	Pasture.
,,	337	3·258	Arable.
,,	338	·326	Houses, garden, &c.
,,	339	3·179	Arable.
,,	340	5·772	Arable.
,,	340a	4·295	Arable, &c.
,,	341	·420	Houses & gardens.
,,	342	4·246	Wood.
,,	343	4·020	Wood.
,,	344	5·531	Arable, &c.
,,	345	5·371	Arable, &c.
,,	346	3·961	Mountain grass land, &c.
,,	347	13·291	Wood, &c.
,,	348	4·849	Hartsgarth Burn.
,,	349	1·057	Houses, garden, & yards.
,,	350	2·070	Pasture.
,,	351	9·485	Arable.
,,	352	·097	Houses, garden, &c.
,,	353	·931	Wood.
,,	354	4·831	Pasture, &c.
,,	355	46·556	Rough pasture.
,,	356	5·531	Pasture, &c.
,,	357	1·008	Houses, garden, & yards.
,,	358	3·908	Arable.
,,	359	1·673	Wood, &c.
,,	360	·722	Pasture.
,,	361	1·592	Wood.
,,	362	8·127	Pasture.
,,	363	6·700	Pasture.
,,	364	·312	Occupation road.
,,	365	23·239	Rough & heathy pasture, &c.
,,	366	1·979	Arable.
,,	367	·759	House, garden, &c.
,,	368	5·371	Pasture.
,,	369	4·365	Arable.
XLII. 12.	370	72·774	Mountain grass land, streams, &c.
,,	371	·893	Wood, &c.
,,	372	4·395	Mixed wood.
		48263·388	*Carried forward.*

No. of Sheet.	No. on Plan.	Area in Acres.	Description.
		48263·388	*Brought forward.*
XLII. 12.	373	8·463	Mixed wood.
,,	374	·229	Mixed wood.
,,	375	5·626	Mixed wood.
,,	376	9·036	Mixed wood.
,,	377	3·114	Public road.
,,	378	·392	Houses, gardens, & yard.
,,	379	·622	Mixed wood, &c.
,,	380	21·840	Pasture, &c.
,,	381	1·726	Arable.
,,	382	129·365	Rough pasture, &c.
,,	383	53·680	Mountain grass land.
,,	384	5·066	Arable.
,,	385	43·324	Mountain grass land, &c.
,,	386	124·449	Rough pasture, fir plantation, &c.
,,	387	2·758	Pasture with trees.
,,	388	3·268	Mixed wood.
,,	389	1·431	Rough pasture with trees.
,,	390	8·907	Public road.
,,	391	129·611	Rough pasture.
,,	392	8·543	Mixed wood, &c.
,,	393	·084	House, garden, &c.
,,	394	1·733	Mixed wood.
,,	395	12·309	Pasture, &c.
,,	396	2·884	Mixed wood.
,,	396a	1·434	Mixed wood.
,,	397	78·053	Rough pasture.
,,	398	13·458	Rough pasture.
,,	399	6·559	Arable, &c.
,,	400	11·870	Arable.
,,	401	12·558	Arable.
XLIII. 9.	401a	6·876	Mixed wood.
,,	402	4·585	Arable.
,,	403	1·729	Pasture.
,,	404	·836	House, garden, &c.
,,	405	17·951	Pasture, &c.
,,	406	1·654	Pasture, &c.
,,	407	11·132	Arable.
,,	408	17·745	Arable.
,,	409	18·034	Arable, &c.
,,	410	15·690	Arable.
,,	411	8·553	Mixed wood.
,,	412	36·352	Arable.
,,	413	7·216	Arable, &c.
,,	414	2·177	Rough pasture, old quarry, &c.
,,	415	16·508	Pasture, quarry, lime works, &c.
,,	416	1·961	Rough pasture, tile works, &c.
,,	417	2·812	Mixed wood, &c.
,,	418	1·622	Mixed wood, &c.
,,	419	3·403	Arable.
,,	420	5·604	Arable.
		49148·220	*Carried forward.*

No. of Sheet.	No. on Plan.	Area in Acres.	Description.
		49148·220	*Brought forward.*
XLIII. 9.	421	·666	Houses, gardens, yards, &c.
,,	422	5·056	Arable.
,,	423	10·102	Pasture.
,,	424	6·460	Arable, &c.
,,	425	5·228	Arable.
,,	426	8·305	Arable.
,,	427	11·294	Arable.
,,	428	4·394	Larriston Burn.
,,	429	20·244	Arable, &c.
,,	430	23·844	Pasture.
,,	431	19·890	Arable.
,,	432	100·869	Rough pasture, sheepfolds, &c.
,,	433	4·389	Arable.
,,	433a	5·496	Arable, &c.
,,	434	2·592	Pasture.
,,	435	1·016	Mixed wood.
,,	436	29·429	Pasture.
,,	437	4·744	Mixed wood.
,,	437a	·100	Houses & garden.
,,	438	126·021	Rough pasture, sheepfold, &c.
,,	439	22·566	Pasture.
,,	440	68·381	Rough pasture, &c.
,,	441	263·857	Rough pasture, &c.
XLII. 15.	442	7·594	Mixed wood, &c.
,,	443	·505	Garden.
,,	444	2·597	Mixed wood.
,,	445	4·443	Arable.
,,	446	2·892	Pasture, &c.
,,	447	6·780	Arable.
,,	448	6·773	Arable.
,,	449	7·297	Arable.
,,	450	5·175	Arable.
,,	451	·494	Mixed wood.
,,	452	·101	House & garden.
,,	453	27·203	Pasture, &c.
,,	454	·620	Rough pasture.
,,	455	·294	Garden.
,,	456	7·739	Arable.
,,	457	9·118	Arable.
,,	458	9·400	Arable.
,,	459	6·817	Mixed wood, &c.
,,	460	6·092	Arable, &c.
,,	461	3·486	Mixed wood.
,,	462	25·964	Pasture, &c.
,,	463	166·880	Rough pasture, streams, &c.
,,	464	2·516	Arable.
,,	465	1·236	Arable.
,,	466	·426	Pasture.
,,	467	·280	Houses, garden, &c.
,,	468	3·327	Pasture.
		50209·212	*Carried forward.*

No. of Sheet.	No. on Plan.	Area in Acres.	Description.
		50209·212	*Brought forward.*
XLII. 15.	469	·472	Houses, gardens, & yards.
,,	470	6·086	Pasture, &c.
,,	471	4·811	Arable, &c.
,,	472	6·758	Arable.
,,	473	8·796	Arable.
,,	474	2·022	Pasture.
,,	475	4·679	Pasture.
,,	476	·997	Mixed wood.
,,	477	4·948	Arable, quarry, &c.
,,	478	·863	Mixed wood.
,,	479	2·980	Arable, &c.
,,	480	3·421	Arable.
,,	481	3·345	Arable.
,,	482	35·925	Rough pasture, &c.
,,	483	·203	Houses, gardens, &c.
,,	484	30·487	Rough pasture, &c.
,,	485	8·933	Mixed wood, &c.
,,	486	7·503	Arable, &c.
,,	487	·577	Brushwood, &c.
,,	488	4·777	Arable.
,,	489	1·049	Pasture, &c.
,,	490	3·366	Arable.
,,	491	4·575	Arable.
,,	492	·459	Mixed wood, &c.
,,	493	·320	Mixed wood.
,,	494	·310	Mixed wood, &c.
,,	495	·320	Mixed wood.
,,	496	·391	Mixed wood.
,,	497	3·267	Arable, &c.
,,	498	5·207	Arable, &c.
,,	499	3·404	Pasture, &c.
,,	500	32·563	Rough pasture, &c.
,,	501	·583	Rough pasture, &c.
XLII. 16.	502	110·201	Rough pasture.
,,	503	9·755	Mixed wood, &c.
,,	504	9·629	Pasture.
,,	505	3·309	Arable.
,,	506	1·447	Pasture.
,,	507	1·348	Mixed wood, &c.
,,	508	1·318	Arable.
,,	509	·320	Mixed wood.
,,	510	·154	Mixed wood.
,,	511	12·062	Arable.
,,	512	32·874	Arable, &c.
,,	513	18·827	Arable.
,,	514	1·726	Houses, gardens, &c.
,,	515	1·094	Houses, garden, yards, &c.
,,	516	·672	Arable.
,,	517	2·585	Mixed wood.
,,	518	·920	Arable.
		50611·850	*Carried forward.*

No. of Sheet.	No. on Plan.	Area in Acres.	Description.
		50611·850	*Brought forward.*
XLII. 16.	519	·275	Occupation road.
,,	520	1·487	Mixed wood, &c.
,,	521	28·537	Rough pasture, &c.
,,	522	·637	Houses & gardens.
,,	523	·767	Arable.
,,	524	10·004	Arable, &c.
,,	525	1·306	Pasture.
,,	526	5·165	Arable.
,,	527	1·769	Mixed wood, &c.
,,	528	7·661	Arable.
,,	529	7·692	Arable.
,,	530	19·334	Arable.
,,	531	4·525	Arable.
,,	532	·371	Houses, garden, &c.
,,	533	9·761	Pasture.
,,	534	13·758	Rough pasture, &c.
,,	535	1·069	Pasture.
,,	536	·934	Arable.
,,	537	·100	Houses, garden, &c.
,,	538	·767	Pasture.
,,	539	4·498	Arable.
,,	540	8·743	Arable, &c.
,,	541	·788	Occupation road.
,,	542	11·993	Arable.
,,	543	17·399	Arable, &c.
,,	544	2·027	Mixed wood, &c.
,,	545	11·152	Arable, &c.
,,	546	1·480	Houses, gardens, yards, &c.
,,	547	3·251	Arable, &c.
,,	548	2·053	Mixed wood.
,,	549	10·662	Arable.
,,	550	5·033	Mixed wood, &c.
,,	551	2·314	Mixed wood, &c.
,,	552	·546	Occupation road.
,,	553	6·434	Pasture.
,,	554	4·188	Mixed wood, &c.
,,	555	6·660	Arable.
,,	556	205·792	Rough pasture, sheepfolds, &c.
,,	557	·872	Pasture.
,,	558	11·474	Arable.
,,	559	10·926	Pasture, &c.
,,	560	6·151	Arable.
,,	561	·299	Occupation road.
XLIII. 13.	563	6·492	Mixed wood.
,,	564	28·229	Arable.
,,	565	12·418	Arable.
,,	566	15·264	Arable.
,,	567	1·929	Fir plantation.
,,	568	11·782	Arable.
,,	569	12·899	Arable.
		51151·517	*Carried forward.*

No. of Sheet.	No. on Plan.	Area in Acres.	Description.
		51151·517	*Brought forward.*
XLIII. 13.	570	11·554	Public road.
,,	571	3·627	Pasture.
,,	572	68·061	Rough pasture, sheepfold, &c.
,,	573	·513	Houses, garden, &c.
XLV. 2.	574	·296	Rough pasture, sheepfold, &c.
,,	575	·823	Arable.
,,	576	·211	Houses & garden.
,,	577	·478	Pasture.
,,	578	1·596	Pasture, &c.
,,	579	·145	Garden.
,,	580	12·176	Pasture, &c.
,,	581	·815	Pasture.
,,	582	1·525	Pasture.
XLV. 3.	583	159·453	Rough pasture, &c.
,,	584	·638	Pasture & sheepfold.
,,	585	8·195	Arable.
,,	586	13·494	Arable, &c.
,,	587	1·846	Houses, garden, yards, &c.
,,	588	·619	Houses, garden, yards, &c.
,,	589	3·097	Mixed wood.
,,	590	·773	Mixed wood.
,,	591	·684	Mixed wood.
,,	592	·346	Occupation road.
,,	593	2·125	Arable.
,,	594	1·960	Arable.
,,	595	4·942	Pasture.
,,	596	6·899	Arable, &c.
,,	597	·528	Mixed wood.
,,	598	126·936	Rough pasture, &c.
,,	599	95·685	Rough pasture.
,,	600	21·387	Rough pasture, &c.
,,	601	1·962	Rough pasture.
,,	602	1·776	Mixed wood.
,,	603	3·771	Mixed wood.
,,	604	8·444	Arable.
,,	604a	2·175	Occupation road, &c.
,,	605	2·169	Arable, &c.
,,	606	4·973	Arable, &c.
,,	607	4·219	Arable.
,,	608	4·132	Pasture.
,,	609	6·918	Arable.
,,	610	5·110	Pasture.
,,	611	6·664	Pasture.
,,	612	1·758	Arable.
,,	613	5·923	Pasture, &c.
,,	614	6·555	Arable, &c.
,,	615	3·951	Mixed wood, &c.
,,	616	10·768	Mixed wood.
,,	617	·440	Pasture & sheepfold.
,,	618	2·251	Arable.
		51786·903	*Carried forward.*

No. of Sheet.	No. on Plan.	Area in Acres.	Description.
		51786·903	*Brought forward.*
XLV. 3.	619	5·849	Arable, &c.
,,	620	3·619	Pasture.
,,	621	10·359	Arable.
,,	622	1·597	Houses, gardens, yards, &c.
,,	623	2·230	Pasture.
,,	624	44·538	Rough pasture, &c.
,,	625	·469	Pond.
,,	626	·166	Pond.
,,	627	·124	Pond.
,,	628	11·434	Arable, &c.
,,	629	12·521	Arable, &c.
,,	629a	2·022	Arable.
,,	630	1·075	Pasture, &c.
,,	631	1·693	Mixed wood.
,,	632	4·970	Mixed wood, &c.
,,	633	·487	Mixed wood.
,,	634	5·938	Mixed wood, &c.
,,	635	·666	Mixed wood.
,,	636	6·954	Mixed wood.
,,	637	7·012	Arable.
,,	638	6·902	Arable.
,,	639	6·341	Arable, &c.
,,	640	4·033	Arable.
,,	641	7·923	Arable.
,,	642	·972	Arable.
,,	643	2·785	Mixed wood, &c.
,,	644	1·361	Mixed wood, &c.
,,	645	1·568	Mixed wood, &c.
,,	646	·263	House & garden.
,,	647	1·424	Houses, garden, & yards.
,,	648	·717	Houses, garden, & yards.
,,	649	6·831	Arable.
,,	650	·503	Pasture.
,,	651	4·078	Arable.
,,	652	4·336	Arable.
,,	653	6·166	Arable, &c.
,,	654	1·258	Graveyard.
,,	655	6·129	Arable.
,,	656	6·313	Arable.
,,	657	5·305	Pasture.
,,	658	2·742	Arable, &c.
,,	659	2·059	Pasture, &c.
,,	660	·314	House, garden, &c.
,,	660a	3·734	Arable.
,,	661	·828	Houses, garden, yards, &c.
,,	661a	1·168	Pasture.
,,	662	2·728	Arable.
,,	663	13·220	Arable.
,,	664	1·754	Mixed wood, &c.
,,	665	·195	House, garden, &c.
		52014·576	*Carried forward.*

No. of Sheet.	No. on Plan.	Area in Acres.	Description.
		52014·576	*Brought forward.*
XLV. 3.	666	6·169	Pasture.
,,	667	10·991	Arable.
,,	668	1·584	Ralton Burn (part of).
,,	669	8·392	Pasture, &c.
,,	670	2·634	Arable.
,,	671	2·464	Pasture.
,,	672	·778	Arable, &c.
,,	673	·651	House, gardens, &c.
,,	674	·919	Arable.
,,	675	·912	Houses, gardens, yards, &c.
,,	675a	·994	Arable.
,,	676	2·526	Arable.
,,	677	·522	Mixed wood.
,,	678	2·449	Pasture, &c.
,,	679	1·775	Arable.
,,	680	3·767	Arable.
,,	681	·228	Houses, gardens, &c.
,,	682	1·175	House, gardens, &c.
,,	683	·552	Houses, garden, yards, &c.
,,	684	·651	Mixed wood.
,,	685	·333	Church, &c.
,,	686	1·413	Pasture.
,,	687	4·932	Pasture, &c.
,,	688	5·901	Arable.
,,	689	23·335	Arable, &c.
,,	690	·642	Wood.
,,	691	2·446	Rough pasture, &c.
,,	692	12·496	Arable.
XLV. 4.	693	4·103	Arable.
,,	694	5·310	Arable.
,,	695	11·229	Arable, &c.
,,	696	1·645	Pasture, &c.
,,	697	1·612	Wood.
,,	697a	·950	Wood.
,,	698	8·277	Arable.
,,	699	5·813	Arable.
,,	700	1·007	Arable.
,,	701	1·272	Houses, garden, yards, &c.
,,	702	5·398	Arable.
,,	703	2·144	Pasture.
,,	704	19·084	Arable, &c.
,,	705	·215	House, yard, &c.
,,	706	1·380	House, garden, yards, &c.
,,	707	19·050	Pasture, &c.
,,	708	·559	Houses, garden, &c.
,,	709	7·238	Arable.
,,	710	1·088	Pasture.
,,	711	22·315	Arable, &c.
,,	712	3·470	Arable.
,,	713	3·164	Arable.
		52242·530	*Carried forward.*

No. of Sheet.	No. on Plan.	Area in Acres.	Description.
		52242·530	*Brought forward.*
XLV. 4.	714	3·801	Arable.
,,	715	3·826	Arable.
,,	716	·609	Arable, &c.
,,	717	·863	Houses, gardens, yards, &c.
,,	718	6·403	Pasture.
,,	719	18·633	Arable.
,,	720	3·443	Arable.
,,	721	5·113	Arable.
,,	722	·423	Fir plantation.
,,	723	·775	Houses & gardens.
,,	724	2·912	Arable.
,,	725	8·086	Pasture.
XLVI.	726	2481·044	Mountain grass land, streams, &c.
XLV. 6.	727	8·236	Black Burn.
,,	728	11·029	Arable, &c.
,,	729	·702	Houses, garden, yards, &c.
,,	730	3·000	Arable, &c.
,,	731	3·558	Arable.
,,	732	8·804	Pasture, &c.
,,	733	2·484	Pasture, &c.
,,	734	2·681	Pasture, &c.
,,	735	·934	Pasture, &c.
,,	736	19·183	Wood.
,,	737	2·493	Arable.
,,	738	7·802	Arable.
,,	739	1·712	Pasture, &c.
,,	740	2·745	Pasture, &c.
,,	741	2·426	Arable, &c.
,,	742	2·363	Arable.
,,	743	2·258	Arable.
,,	744	2·373	Arable.
,,	745	3·345	Arable.
,,	746	11·518	Public road.
,,	747	14·656	Mixed wood, &c.
,,	748	·163	Mill dam.
,,	749	·227	House, shed, &c.
,,	750	·580	Arable.
,,	751	1·896	Arable, &c.
,,	752	2·152	Arable.
,,	753	·241	Arable.
,,	754	1·636	Arable.
,,	755	2·082	Arable, &c.
,,	756	2·196	Arable.
,,	757	4·631	Houses, gardens, yards, &c.
,,	758	·219	Arable.
,,	759	·720	House (school).
,,	760	·435	Public road.
,,	761	3·339	Houses, gardens, yards, &c.
,,	762	2·321	Arable.
,,	763	2·167	Arable.
		54917·768	*Carried forward.*

No. of Sheet.	No. on Plan.	Area in Acres.	Description.
		54917·768	*Brought forward.*
XLV. 6.	764	·592	Arable.
,,	765	1·208	Arable.
,,	766	·533	Public road.
,,	767	1·950	Public square or road.
XLV. 7.	768	14·033	Pasture.
,,	769	8·957	Arable.
,,	770	9·352	Arable.
,,	771	7·089	Arable.
,,	772	10·763	Arable.
,,	773	5·042	Mixed wood.
,,	774	10·793	Mixed wood, &c.
,,	775	15·237	Arable.
,,	776	2·203	Arable.
,,	777	1·956	Arable.
,,	778	2·160	Rough pasture, &c.
,,	779	1·717	Arable.
,,	780	8·912	Arable.
,,	781	12·639	Arable.
,,	782	21·616	Arable.
,,	783	2·507	Mixed wood, &c.
,,	784	1·905	Arable.
,,	785	1·421	Arable.
,,	786	1·744	Pasture.
,,	787	20·143	Arable.
,,	788	9·273	Mixed wood.
,,	789	12·034	Arable.
,,	790	16·941	Pasture, &c.
,,	791	434·873	Mountain grassland, sheepfolds, &c.
,,	792	1·543	Arable.
,,	793	1·546	Arable.
,,	794	·548	Arable.
,,	795	·804	Arable.
,,	796	8·782	Arable.
,,	797	2·994	Houses, garden, yards, &c.
,,	798	1·054	Occupation road.
,,	799	10·209	Pasture.
,,	800	1·647	Arable.
,,	801	1·733	Mixed wood, &c.
,,	802	3·787	Mixed wood, &c.
,,	803	21·309	Arable.
,,	804	·761	Houses, gardens, &c.
,,	805	·143	Mill dam.
,,	806	·160	Houses & gardens.
,,	807	1·510	Pasture, &c.
,,	808	·398	House & garden.
,,	809	14·710	Pasture, &c.
,,	810	9·926	Arable, &c.
,,	811	·551	Pasture & sheepfold.
,,	812	7·245	Mixed wood, &c.
,,	813	1·712	Mixed wood.
		55648·433	*Carried forward.*

No. of Sheet.	No. on Plan.	Area in Acres.	Description.
		55648·433	*Brought forward.*
XLV. 7.	814	4·778	Mixed wood, &c.
,,	815	9·952	Mixed wood, &c.
,,	816	20·958	Arable, &c.
,,	817	12·194	Pasture.
,,	818	11·704	Arable.
,,	819	2·526	Public road.
,,	820	1·698	Houses, garden, yards, &c.
,,	821	·672	Arable.
,,	822	1·930	Public street.
,,	823	3·046	Arable.
,,	824	2·067	Arable.
,,	825	·400	Occupation road.
,,	826	·132	Occupation road.
,,	827	3·401	Arable.
,,	828	·208	Occupation road.
,,	829	1·772	Houses, gardens, & yards.
,,	830	1·063	Houses, gardens, & yards.
,,	831	2·119	Houses, gardens, & yards.
,,	832	2·558	Houses, gardens, & yards.
,,	833	·411	Public road.
,,	834	·280	Public road.
,,	835	·199	Houses & garden.
,,	836	2·039	Arable.
,,	836a	·732	Arable.
,,	837	1·515	Pasture.
,,	838	1·701	Pasture, tile works, &c.
,,	839	1·388	Pasture.
,,	840	3·873	Wood.
,,	841	31·562	Arable, &c.
,,	842	9·282	Arable.
,,	843	16·985	Arable.
,,	844	9·175	Arable.
,,	845	7·957	Arable, &c.
,,	846	10·504	Arable.
,,	847	7·384	Arable.
,,	848	14·325	Arable.
,,	849	2·971	Mixed wood.
XLVI.	850	5772·823	Mountain grass land, &c.
XLV. 9.	851	·457	Pasture & sheepfold.
XLV. 10.	852	4·268	Arable.
,,	853	·097	Houses & garden.
,,	854	681·727	Mountain grass land, &c.
,,	855	2·515	Arable.
,,	856	2·492	Arable.
,,	857	4·948	Arable.
,,	858	2·436	Arable.
,,	859	2·565	Arable.
,,	860	1·800	Arable.
,,	861	1·258	Arable.
,,	862	·621	Occupation road.
		62331·901	*Carried forward.*

No. of Sheet.	No. on Plan.	Area in Acres.	Description.
		62331·901	*Brought forward.*
XLV. 10.	863	12·339	Mixed wood, &c.
,,	864	1·517	Arable.
,,	865	·934	Arable.
,,	866	·527	Arable.
,,	867	·527	Arable.
,,	868	1·050	Arable.
,,	869	3·052	Arable.
,,	870	4·086	Arable, &c.
,,	871	4·268	Arable, &c.
,,	872	5·335	Houses, gardens, & yards.
,,	873	1·757	Public road & square.
,,	874	·416	Public road.
,,	875	5·112	Houses, gardens, & yards.
,,	876	1·526	Arable.
,,	877	·968	Arable, &c.
,,	878	·836	Arable.
,,	879	·282	Public road.
,,	880	1·182	Gardens & pasture.
,,	881	1·394	Houses, gardens, & yards.
,,	882	1·924	Houses, gardens, & yards.
,,	883	·262	Public road.
,,	884	2·938	Arable, &c.
,,	885	2·832	Arable, &c.
,,	886	1·516	Arable.
,,	887	·593	Pasture, &c.
,,	888	·713	Pasture.
,,	889	2·214	Arable.
,,	890	2·194	Arable.
,,	891	4·661	Arable.
,,	892	2·437	Arable.
,,	893	3·017	Arable.
,,	894	2·955	Arable.
,,	895	2·451	Arable.
,,	896	3·413	Arable.
,,	897	2·492	Arable.
,,	898	·466	Mixed wood.
,,	899	5·666	Mixed wood.
,,	900	1·318	Arable, &c.
,,	901	2·676	Arable, &c.
,,	902	·077	Houses, garden, &c.
,,	903	·732	Arable.
,,	904	3·696	Arable.
,,	905	1·063	Arable.
,,	906	1·212	Arable.
,,	907	2·860	Arable.
,,	908	1·968	Arable.
,,	909	1·803	Arable.
,,	910	3·912	Arable.
,,	911	2·873	Arable.
,,	912	1·813	Arable.
		62447·756	*Carried forward.*

No. of Sheet.	No. on Plan.	Area in Acres.	Description.
		62447·756	*Brought forward.*
XLV. 10.	913	·798	Arable.
,,	914	2·649	Occupation road.
,,	915	2·678	Arable.
,,	916	2·727	Arable.
,,	917	1·423	Arable.
,,	918	1·201	Arable.
,,	919	2·628	Arable.
,,	920	2·339	Arable.
,,	921	3·037	Arable.
,,	922	·717	Arable.
,,	923	·503	Pasture.
,,	924	2·135	Arable.
,,	925	5·006	Arable, &c.
,,	926	2·229	Arable.
,,	927	·437	Occupation road.
,,	928	2·797	Arable, &c.
,,	929	2·065	Arable.
,,	930	2·406	Arable.
,,	931	2·143	Arable, &c.
,,	932	4·166	Pasture, &c.
,,	933	1·960	Arable.
,,	934	3·089	Arable, &c.
,,	935	·773	Houses, gardens, & yards.
,,	936	8·040	Arable, &c.
,,	937	5·551	Arable.
,,	938	1·639	Arable.
,,	939	1·191	Arable.
,,	940	2·623	Arable.
,,	941	2·757	Arable.
,,	942	2·878	Arable.
,,	943	2·076	Arable.
,,	944	·981	Arable.
,,	945	3·130	Arable.
,,	946	5·882	Arable.
,,	947	1·225	Arable.
,,	948	3·720	Arable, &c.
,,	949	1·745	Arable.
,,	950	2·296	Arable.
,,	951	5·056	Arable, &c.
,,	952	·728	Arable.
,,	953	1·381	Arable.
,,	954	2·107	Arable, &c.
,,	955	2·083	Arable, &c.
,,	956	·989	Arable.
,,	957	5·334	Mixed wood, &c.
,,	958	2·177	Arable.
,,	959	2·164	Arable.
,,	960	2·187	Arable.
,,	961	1·965	Arable.
,,	962	2·209	Arable.
		62571·776	*Carried forward.*

No. of Sheet.	No. on Plan.	Area in Acres.	Description.
		62571·776	*Brought forward.*
XLV. 10.	963	6·615	Pasture.
,,	964	4·261	Pasture.
,,	965	2·744	Pasture.
,,	966	2·570	Arable.
,,	967	·459	Graveyard, &c.
,,	968	3·793	Arable, &c.
,,	969	1·211	Arable.
,,	970	3·493	Arable.
,,	971	2·329	Arable, &c.
,,	971a	·576	Arable.
,,	972	1·797	Arable.
,,	973	2·635	Arable.
,,	974	2·701	Arable.
,,	975	2·403	Arable.
,,	976	·781	Arable, &c.
,,	977	2·658	Arable.
,,	978	2·262	Arable.
,,	979	2·116	Arable, &c.
,,	980	2·565	Arable, &c.
,,	981	2·228	Arable.
,,	982	2·756	Arable, &c.
,,	983	2·728	Arable.
,,	984	2·014	Arable, &c.
,,	985	4·214	Arable.
,,	986	2·116	Arable.
,,	987	2·557	Arable.
,,	988	2·002	Arable.
,,	989	2·329	Arable.
,,	990	2·480	Arable.
,,	991	2·408	Arable.
,,	992	2·369	Arable.
,,	993	2·466	Arable.
,,	994	2·186	Arable.
,,	995	·730	Occupation road.
,,	996	2·292	Arable.
,,	997	2·338	Arable.
,,	998	2·188	Arable.
,,	999	2·265	Arable.
,,	1000	2·200	Arable.
,,	1001	2·300	Arable.
,,	1002	·720	Occupation road.
,,	1003	2·102	Arable.
,,	1004	2·101	Arable.
,,	1005	2·161	Arable.
,,	1006	2·155	Arable.
,,	1007	4·350	Arable.
,,	1008	·856	Occupation road.
,,	1009	4·928	Arable.
,,	1010	1·746	Public road.
,,	1011	2·516	Arable.
		62692·456	*Carried forward.*

No. of Sheet.	No. on Plan.	Area in Acres.	Description.
		62692·456	*Brought forward.*
XLV. 10.	1012	2·142	Arable.
,,	1013	2·390	Arable.
XLV. 11.	1014	1·140	Public road.
,,	1015	5·337	Heathy pasture, &c.
,,	1016	1·171	Arable.
,,	1017	2·380	Arable.
,,	1018	2·889	Arable, &c.
,,	1019	2·642	Arable, &c.
,,	1020	2·296	Arable, &c.
,,	1021	2·237	Arable.
,,	1022	1·069	Occupation road.
,,	1023	2·344	Arable.
,,	1024	4·117	Arable.
,,	1025	4·521	Arable, &c.
,,	1026	2·264	Arable, &c.
,,	1027	4·489	Arable, &c.
,,	1028	18·106	Arable, &c.
,,	1029	·879	Arable.
,,	1030	16·676	Arable.
,,	1031	2·190	Arable, &c.
,,	1032	2·209	Arable, &c.
,,	1033	2·217	Arable.
,,	1034	2·146	Arable.
,,	1035	2·685	Arable, &c.
,,	1036	1·463	Occupation road.
,,	1037	3·379	Arable.
,,	1038	2·718	Arable.
,,	1039	2·771	Arable.
,,	1040	2·270	Arable.
,,	1041	5·634	Arable.
,,	1042	2·447	Arable, &c.
,,	1043	3·182	Arable, &c.
,,	1044	1·581	Arable, &c.
,,	1045	2·816	Arable.
,,	1046	4·536	Arable, &c.
,,	1047	2·243	Arable, &c.
,,	1048	4·488	Arable.
,,	1049	9·577	Arable, &c.
,,	1050	·511	Houses, gardens, &c.
,,	1051	8·939	Arable.
,,	1052	4·753	Pasture, &c.
,,	1053	4·459	Pasture, &c.
,,	1054	·996	Arable.
,,	1055	·542	Houses, gardens, &c.
,,	1056	18·714	Pasture, sheepfold, &c.
,,	1057	1·423	Arable.
,,	1058	13·861	Arable, &c.
,,	1059	4·805	Arable.
,,	1060	14·013	Mountain grass land.
,,	1061	6·213	Arable.
		62911·326	*Carried forward.*

No. of Sheet.	No. on Plan.	Area in Acres.	Description.
		62911·326	*Brought forward.*
XLV. 11.	1062	12·053	Arable.
,,	1063	2·171	Pasture.
,,	1064	8·283	Mountain grass land.
,,	1065	2·103	Arable, &c.
,,	1066	2·008	Arable, &c.
,,	1067	3·213	Public road.
,,	1067a	1·545	Occupation road.
,,	1068	2·088	Arable, &c.
,,	1069	4·390	Arable, &c.
,,	1070	4·461	Arable.
,,	1071	4·495	Arable.
,,	1072	4·418	Arable.
,,	1073	2·198	Arable.
,,	1074	4·489	Arable.
,,	1075	2·197	Arable.
,,	1076	2·275	Arable.
,,	1077	3·229	Arable.
,,	1078	6·081	Arable.
,,	1079	2·569	Arable.
,,	1080	4·386	Arable.
,,	1081	2·112	Arable.
,,	1082	2·068	Arable, &c.
,,	1083	2·055	Arable.
,,	1084	2·039	Arable.
,,	1085	2·055	Arable.
,,	1086	2·101	Arable.
,,	1087	2·143	Arable.
,,	1088	123·492	Mountain grass land, streams, &c.
,,	1089	29·479	Mountain grass land, &c.
,,	1090	1·891	Arable.
,,	1091	2·692	Arable.
,,	1092	·769	Wood.
,,	1093	2·990	Wood.
,,	1094	2·707	Wood, &c.
,,	1095	26·638	Mixed wood, &c.
,,	1096	·537	Houses, gardens, &c.
,,	1097	·824	Pasture.
,,	1098	·653	Arable.
,,	1099	1·184	Pasture, &c.
,,	1100	41·670	Mixed wood, &c.
,,	1101	2·894	Arable.
,,	1102	2·743	Arable.
,,	1103	1·976	Arable.
,,	1104	·554	Arable.
,,	1105	2·274	Arable.
,,	1106	·614	Occupation road.
,,	1107	·880	Arable.
,,	1108	·500	Arable.
,,	1109	1·654	Arable.
,,	1110	5·629	Arable.
		63259·795	*Carried forward.*

No. of Sheet.	No. on Plan.	Area in Acres.	Description.
		63259·795	*Brought forward.*
XLV. 11.	1111	4·117	Arable.
,,	1112	1·101	Arable.
,,	1113	1·134	Arable.
,,	1114	2·247	Arable.
,,	1115	2·284	Arable.
,,	1116	1·561	Arable.
,,	1117	·593	Arable.
,,	1118	2·179	Arable.
,,	1119	2·126	Arable.
,,	1120	·498	Arable.
,,	1121	1·635	Arable.
,,	1122	3·436	Arable, &c.
,,	1123	2·805	Rough pasture.
,,	1124	8·931	Tweeden Burn.
,,	1125	·122	Arable.
,,	1126	2·807	Arable, &c.
,,	1127	5·904	Arable.
,,	1128	3·455	Arable.
,,	1129	2·943	Arable.
,,	1130	7·259	Arable.
,,	1131	17·512	Pasture, &c.
,,	1132	1·364	Wood.
,,	1133	6·535	Mixed wood, &c.
,,	1134	5·677	Wood.
,,	1135	13·529	Arable.
,,	1136	55·934	Pasture, &c.
,,	1137	·186	Garden.
,,	1138	·142	Occupation road.
,,	1139	·161	Arable.
,,	1140	2·595	Arable, &c.
,,	1141	5·688	Arable.
,,	1142	2·918	Arable.
,,	1143	1·150	Occupation road.
,,	1144	2·764	Arable.
,,	1145	3·961	Arable, &c.
,,	1146	3·904	Arable.
,,	1147	6·470	Arable.
,,	1148	·413	Occupation road.
,,	1149	2·606	Arable.
,,	1150	1·792	Occupation road.
,,	1151	4·474	Arable.
,,	1152	3·122	Arable.
,,	1153	2·262	Arable.
,,	1154	2·376	Arable.
,,	1155	2·435	Arable.
,,	1156	2·819	Arable.
,,	1157	1·007	Occupation road.
,,	1158	5·515	Arable.
,,	1159	3·046	Arable, &c.
,,	1160	1·153	Arable.
		63480·442	*Carried forward.*

No. of Sheet.	No. on Plan.	Area in Acres.	Description.
		63480·442	*Brought forward.*
XLV. 11.	1161	3·097	Arable, &c.
,,	1162	7·916	Arable, &c.
,,	1163	·240	Garden.
,,	1164	25·141	Pasture, &c.
,,	1165	1·360	Wood.
,,	1165a	·910	Wood.
XLV. 12.	1166	·662	Arable.
,,	1167	·314	Houses, garden, & yards.
,,	1168	9·539	Pasture, &c.
,,	1169	·402	Pasture & sheepfold.
XLV. 13.	1170	4·991	Pasture.
,,	1171	6·525	Pasture.
,,	1172	2·235	Pasture.
,,	1173	3·599	Pasture.
,,	1174	29·265	Mountain grass land.
,,	1175	4·173	Wood.
,,	1176	4·020	Wood.
,,	1177	1·289	Pasture.
,,	1178	6·093	Pasture.
,,	1179	·549	House & garden.
,,	1180	190·036	Mountain grass land, &c.
XLV. 14.	1181	2·289	Arable.
,,	1182	2·195	Arable.
,,	1183	2·341	Arable.
,,	1184	2·924	Arable.
,,	1185	2·189	Arable.
,,	1186	2·225	Arable.
,,	1187	2·202	Arable.
,,	1188	2·246	Arable, &c.
,,	1189	2·069	Arable.
,,	1190	2·150	Arable.
,,	1191	4·954	Arable, &c.
,,	1192	1·110	Occupation road.
,,	1193	8·882	Mixed wood.
,,	1194	2·044	Arable, &c.
,,	1195	2·255	Arable.
,,	1196	2·049	Arable.
,,	1197	2·158	Arable, &c.
,,	1198	2·166	Arable, &c.
,,	1199	2·096	Arable.
,,	1200	1·437	Arable.
,,	1201	1·679	Pasture.
,,	1202	5·627	Arable, &c.
,,	1203	10·762	Arable.
,,	1204	10·548	Arable, &c.
,,	1205	10·390	Arable, &c.
,,	1206	·358	House, garden, &c.
,,	1207	·421	House & yards.
,,	1208	9·609	Arable, &c.
,,	1209	4·208	Arable, &c.
		63888·381	*Carried forward.*

No. of Sheet.	No. on Plan.	Area in Acres.	Description.
		63888·381	*Brought forward.*
XLV. 14.	1210	·740	Mountain grass land (sheepfold).
,,	1211	138·315	Mountain grass land, moss, &c.
,,	1212	19·917	Public road.
,,	1213	2·803	Pasture.
,,	1214	1·196	Mixed wood.
,,	1215	2·824	Mixed wood.
,,	1216	·815	Pasture.
,,	1217	13·860	Arable, &c.
,,	1218	8·653	Arable, &c.
,,	1219	13·622	Pasture.
,,	1220	12·793	Pasture.
,,	1221	·277	Fir plantation.
,,	1222	32·644	Pasture.
,,	1223	2·662	Pasture, &c.
,,	1224	·692	Pasture.
,,	1225	10·747	Arable, &c.
,,	1226	43·762	Mixed wood.
,,	1227	3·729	Wood.
,,	1228	·997	Houses, garden, &c.
,,	1229	·301	Houses, &c.
,,	1230	·321	Arable.
,,	1231	3·381	Pasture, &c.
,,	1231a	·265	Garden.
,,	1232	3·097	Mixed wood, &c.
,,	1232a	1·604	Mixed wood, &c.
,,	1233	1·386	Mixed wood.
,,	1233a	·166	Arable.
,,	1234	1·412	Wood, &c.
,,	1235	9·811	Pasture.
,,	1235a	1·653	Pasture.
,,	1236	10·703	Pasture.
,,	1236a	·475	Pasture.
,,	1237	1·877	Arable.
,,	1237a	1·749	Arable.
,,	1238	7·722	Arable.
,,	1239	3·446	Houses, gardens, yards, &c.
,,	1240	·685	Arable (sheepfold).
,,	1241	·631	Houses, gardens, &c.
,,	1242	·881	Pasture.
,,	1243	1·091	Gravel bed.
,,	1244	·453	Gravel bed.
,,	1245	9·546	Arable.
,,	1246	10·885	Arable.
,,	1247	5·246	Arable.
,,	1248	9·004	Arable.
XLV. 15.	1249	2·675	Arable.
,,	1250	2·724	Arable.
,,	1251	5·885	Arable.
,,	1252	2·957	Arable.
,,	1253	2·925	Arable.
		64304·386	*Carried forward.*

No. of Sheet.	No. on Plan.	Area in Acres.	Description.
		64304·386	*Brought forward.*
XLV. 15.	1254	·711	Occupation road.
,,	1255	4·534	Arable.
,,	1256	3·067	Arable.
,,	1257	3·003	Arable.
,,	1258	·433	Occupation road.
,,	1259	21·496	Arable, &c.
,,	1260	3·001	Arable.
,,	1261	3·008	Arable.
,,	1262	5·880	Arable.
,,	1263	2·642	Arable, &c.
,,	1264	3·151	Arable, &c.
,,	1265	8·378	Arable, &c.
,,	1266	2·600	Arable.
,,	1267	4·657	Arable.
,,	1268	2·407	Arable.
,,	1269	2·700	Arable.
,,	1270	·868	Arable.
,,	1271	11·105	Arable, &c.
,,	1272	8·290	Arable.
,,	1273	10·241	Arable.
,,	1274	15·007	Pasture, &c.
,,	1275	·038	Houses.
,,	1276	6·101	Pasture, &c.
,,	1277	27·161	Arable, &c.
,,	1278	43·971	Pasture, &c.
,,	1279	16·108	Arable.
,,	1280	2·015	Arable, &c.
,,	1281	1·904	Pasture.
,,	1282	3·139	Pasture, &c.
,,	1283	65·657	Mountain grass land.
,,	1284	·819	Pasture.
,,	1285	·404	Pasture, &c.
,,	1286	6·643	Pasture, &c.
,,	1287	4·922	Pasture, &c.
,,	1288	6·879	Pasture, &c.
,,	1288a	5·299	Pasture.
,,	1289	11·644	Pasture, &c.
,,	1290	4·109	Arable, &c.
,,	1291	20·381	Pasture, &c.
,,	1292	12·006	Public road.
,,	1293	8·387	Pasture.
,,	1294	·563	Mountain grass land & sheepfold.
XLV. 16.	1295	·940	Mountain grass land.
,,	1296	·702	Mountain grass land.
,,	1297	3·433	Pasture, &c.
,,	1298	·268	Houses, garden, & yards.
,,	1299	1·038	Pasture.
,,	1300	15·518	Kershope Burn.
,,	1301	·331	Pasture.
		64691·945	*Carried forward.*

No. of Sheet.	No. on Plan.	Area in Acres.	Description.
		64691·945	*Brought forward.*
XLV. 16.	1302	·568	Pasture.
,,	1303	·370	Pasture.
,,	1304	·100	Ruins, &c.
XLVIII. 1.	1305	464·900	Mountain grass land, &c.
,,	1306	6·555	Mountain grass land.
,,	1307	6·387	Arable.
,,	1308	9·609	Arable, &c.
,,	1308a	2·855	Arable.
,,	1309	17·397	Mountain grass land, &c.
,,	1310	4·487	Wood, &c.
,,	1311	2·805	Wood.
,,	1312	16·651	Pasture.
,,	1313	12·054	Pasture.
,,	1314	10·292	Arable, &c.
,,	1315	8·384	Arable, &c.
,,	1316	11·130	Arable, &c.
,,	1317	2·548	Pasture, &c.
,,	1318	6·907	Arable.
,,	1319	·650	Arable, &c.
,,	1320	1·364	Arable.
,,	1321	·365	Occupation road.
,,	1322	·589	Houses, garden, & yards.
,,	1323	1·568	Mixed wood.
,,	1324	7·907	Arable.
,,	1325	58·458	Rough pasture, &c.
,,	1326	2·687	Pasture.
,,	1327	18·347	Pasture.
,,	1328	·030	House, &c.
,,	1329	23·664	Pasture, &c.
,,	1330	10·025	Rough pasture, &c.
,,	1331	43·938	Rough pasture, &c.
,,	1332	63·609	Mountain grass land.
XLVIII. 2.	1333	279·833	Mountain grass land, moss, &c.
,,	1334	18·393	Arable, &c.
,,	1335	6·631	Pasture, &c.
,,	1336	7·349	Mixed wood.
,,	1337	10·275	Arable.
,,	1338	16·366	Mixed wood.
,,	1339	4·979	Mixed wood.
,,	1340	18·162	Pasture.
,,	1341	18·501	Pasture.
,,	1342	1·052	Wood.
,,	1343	1·712	Wood.
,,	1344	1·635	Wood.
,,	1345	3·389	Wood.
,,	1346	3·404	Wood.
,,	1347	30·015	Pasture.
,,	1348	·408	Houses, garden, & yard.
,,	1349	·454	Arable.
		65931·703	*Carried forward.*

No. of Sheet.	No. on Plan.	Area in Acres.	Description.
		65931·703	*Brought forward.*
XLVIII. 2.	1350	1·298	Pasture, &c.
,,	1351	·999	Pasture.
,,	1352	9·623	Arable, &c.
,,	1353	14·044	Arable, &c.
,,	1354	6·230	Mixed wood.
,,	1355	9·648	Arable, &c.
,,	1356	2·615	Pasture.
,,	1357	8·100	Pasture, &c.
,,	1358	10·107	Arable.
,,	1359	8·099	Arable, &c.
,,	1360	10·480	Arable.
,,	1361	10·502	Arable.
,,	1362	6·548	Pasture, &c.
,,	1363	·287	Mill dam.
,,	1364	·205	House, gardens, &c.
,,	1365	2·093	Houses, garden, yards, &c.
,,	1366	·883	Pasture.
,,	1367	·286	Occupation road.
,,	1368	1·030	Mixed wood, &c.
,,	1369	5·305	Arable.
,,	1370	·906	Arable.
,,	1371	7·553	Arable.
,,	1372	·527	Occupation road.
,,	1373	94·751	Rough pasture, streams, &c.
,,	1374	24·391	Rough pasture, &c.
,,	1375	3·890	Pasture.
,,	1376	7·366	Tinnis Burn.
,,	1377	30·299	Pasture, &c.
,,	1378	10·120	Arable, &c.
,,	1379	1·929	Arable.
,,	1380	13·172	Arable, &c.
,,	1381	5·065	Arable.
,,	1382	15·414	Arable.
,,	1383	6·704	Arable, &c.
,,	1384	22·273	Arable, &c.
,,	1385	24·510	Arable, &c.
,,	1386	8·652	Arable, &c.
,,	1387	15·925	Arable, &c.
,,	1388	2·053	Wood, &c.
,,	1389	13·482	Pasture.
,,	1390	1·733	Houses, gardens, & yards.
,,	1391	2·736	Pasture, &c.
,,	1392	12·713	Arable, &c.
,,	1393	8·736	Arable.
,,	1394	·962	Pasture.
,,	1395	13·087	Arable.
,,	1396	1·602	Mixed wood.
,,	1397	1·304	Mixed wood.
,,	1398	7·361	Mixed wood.
		66399·301	*Carried forward.*

No. of Sheet.	No. on Plan.	Area in Acres.	Description.
		66399·301	*Brought forward.*
XLVIII. 2.	1399	1·579	Wood.
,,	1400	30·505	Arable, &c.
,,	1401	24·491	Rough pasture, &c.
,,	1402	90·342	Rough pasture, sheepfold, &c.
,,	1403	29·587	Arable.
,,	1404	7·784	Arable.
,,	1405	1·697	Arable.
,,	1406	7·643	Pasture, &c.
,,	1407	·235	House & garden.
XLVIII. 3.	1408	7·898	Pasture.
,,	1409	3·388	Public road.
,,	1410	·278	House & garden.
,,	1411	98·646	Mountain grass land, streams, &c.
,,	1412	389·896	Mountain grass land.
XLVIII. 5.	1413	38·462	Mountain grass land, &c.
,,	1414	39·806	Mountain grass land, &c.
,,	1415	326·563	Mountain grass land, &c.
,,	1416	17·251	Arable, &c.
,,	1417	24·185	Arable, &c.
,,	1418	11·072	Pasture.
,,	1419	1·273	Houses, garden, &c.
XLVIII. 6.	1420	13·849	Pasture.
,,	1421	5·694	Wood.
,,	1422	5·068	Arable.
,,	1423	26·132	Arable, &c.
,,	1424	·125	Pond.
,,	1425	22·416	Arable.
,,	1426	·113	Houses, &c.
,,	1427	16·267	Pasture, &c.
,,	1428	3·723	Pasture, &c.
,,	1429	32·274	Pasture, &c.
,,	1430	25·925	Pasture.
,,	1431	1·637	Wood.
,,	1432	1·312	Wood.
,,	1433	7·552	Mixed wood, &c.
,,	1434	13·718	Arable, &c.
,,	1435	3·989	Arable.
,,	1436	·981	Occupation road.
,,	1437	3·638	Arable, &c.
,,	1438	·083	Houses & garden.
,,	1439	·635	Mixed wood.
,,	1440	1·066	Houses, garden, & yards.
,,	1441	3·176	Arable, &c.
,,	1442	4·274	Arable.
,,	1443	9·186	Arable.
,,	1444	12·874	Arable, &c.
,,	1445	29·956	Arable, &c.
,,	1446	3·212	Pasture, &c.
,,	1447	12·998	Arable, &c.
		67813·755	*Carried forward.*

No. of Sheet.	No. on Plan.	Area in Acres.	Description.
		67813·755	*Brought forward.*
XLVIII. 6.	1448	12·530	Arable, &c.
,,	1449	2·583	Mixed wood, &c.
,,	1450	3·715	Wood, &c.
,,	1451	1·525	Pasture.
XLVIII. 9.	1452	26·773	Arable, &c.
,,	1453	15·348	Pasture, &c.
,,	1454	15·811	Pasture.
,,	1455	8·068	Arable.
,,	1456	·141	Fir plantation.
,,	1457	·532	Fir plantation.
,,	1458	1·579	Mixed wood.
,,	1459	15·778	Arable.
,,	1460	1·682	Occupation road.
,,	1461	4·472	Arable.
,,	1462	11·140	Pasture.
,,	1463	6·270	Pasture.
,,	1464	7·095	Arable.
,,	1465	14·231	Pasture, &c.
,,	1466	7·762	Pasture.
,,	1467	10·494	Arable.
,,	1468	2·600	Mixed wood, &c.
,,	1469	4·471	Mixed wood, &c.
,,	1470	·571	Rough pasture.
,,	1471	·471	Rough pasture.
,,	1472	·190	Houses, &c.
,,	1473	·966	Houses, yards, &c.
,,	1474	13·278	Arable.
,,	1475	·459	Pasture.
,,	1476	2·894	Pasture.
,,	1477	3·752	Mixed wood, &c.
,,	1478	·749	Mixed wood.
,,	1479	3·883	Mixed wood.
,,	1480	2·050	Mixed wood.
,,	1481	·889	Mixed wood.
,,	1482	1·563	Muir Burn.
,,	1483	1·248	Garden & outhouses.
,,	1484	1·437	Pasture.
,,	1485	·129	Wood, &c.
,,	1486	·088	House, &c.
,,	1487	6·033	Pasture.
,,	1488	7·686	Pasture, &c.
XLVIII. 10.	1489	19·269	Arable.
,,	1490	20·313	Arable.
,,	1491	18·961	Arable.
,,	1492	8·915	Arable, &c.
,,	1493	6·669	Arable, &c.
,,	1494	12·736	Pasture.
,,	1495	·430	Wood.
,,	1496	8·056	Wood.
		68132·040	*Carried forward.*

No. of Sheet.	No. on Plan.	Area in Acres.	Description.
		68132·040	*Brought forward.*
XLVIII. 10.	1497	3·626	Wood.
,,	1498	6·206	Pasture.
,,	1499	4·663	Pasture, &c.
,,	1500	5·902	Arable.
		68152·437	Area of the Parish of Castleton, in the County of Roxburgh.

RECAPITULATION.

67680·560	Land.
294·089	Water.
177·788	Public roads.
68152·437	Total area of the Parish of Castleton, in the County of Roxburgh.

AGENTS FOR THE SALE

OF THE

ORDNANCE PLANS.

ENGLAND.

London	Mr. J. Arrowsmith, 10, Soho Square, W. Messrs. Letts, Son & Co., 8, Royal Exchange, E.C. Messrs. Longman & Co., Paternoster Row, E.C. Mr. E. Stanford, 6, Charing Cross, S.W. Messrs. Vacher & Son, 29, Parliament Street, S.W. Messrs. Webster & Co., 60, Piccadilly, W. Messrs. G. Philip & Son, 32, Fleet Street, E.C.; & L'pool. Mr. J. Wyld, Charing Cross. Dr. J. J. Whitty, C.E., 35, Parliament Street, S.W
Appleby	Mr. J. Whitehead.
Alnwick	Mr. M. Smith.
Bath	Messrs. Sims & Son.
Birmingham	Messrs. Napper & Wright.
Beverley	Mr. John Kemp.
Bolton	Mr. H. Bradbury.
Bristol	Mr. John Lavars.
Bishop Auckland	Mr. M. Braithwaite.
Barnard Castle	Messrs. J. & R. W. Atkinson.
Cleveland, Yorkshire	M. George Dixon.
Cardiff	Mr. Hugh Bird.
Carlisle	Messrs. Thurnam & Sons.
Coventry	Mr. Edward Wright.
Chelmsford	Mr. Thomas B. Arthy.
Darlington	Mr. H. Penney.
Durham	Mr. George Andrews.
Fareham	Mr. George Sutton.
Gloucester	Messrs. G. J. Wait & Co.
Great Ayton, nr. Stokesley, Yorkshire	Mr. G. Dixon.
Hartlepool	Messrs. Pearson & Co.
Huddersfield	Mr. A. L. Peace.
Hull	Mr. J. W. Leng.
Kirkby Lonsdale	Mr. R. Morphet.
Kendal	Mr. T. Atkinson.
Keswick	Mr. James Mayo.
Liverpool	Messrs. G. Philip & Son. Messrs. Webb & Hunt. Mr. J. R. Isaac
Leeds	Mr. J. Smith.
Longton	Mr. F. S. Wright.
Longport, Staff.	Mr. Evans.
Malton	Mr. H. Smithson.
Manchester	Mr. G. Simms. Mr. W. T. Hansbrow, 59, King Street.
North Shields	Messrs. Phillipson & Hare.
Norwich	Mr. H. Pigg.

NEWCASTLE.....	Mr. R. Turner.
NOTTINGHAM	Mr. R. Sutton.
OLDHAM	Mr. John Hirst.
OXFORD	Messrs. Spiers & Son.
PENRITH.....	Mr. B. T. Sweeten.
PORTSMOUTH	Mr. W. H. Charpentier.
PLYMOUTH	Mr. J. Land.
PRESTON	Mr. R. Veevers.
READING.....	Mr. G. Lovejoy.
ROCHDALE	Mr. E. Wrigley.
RICHMOND, Yorkshire	Mr. J. Bell.
RIPON	Messrs. Johnston & Co.
SCARBOROUGH....	Mr. S. W. Theakstone.
SETTLE	Mr. J. Wildman.
SHEFFIELD	Mr. H. Pawson.
SWANSEA.....	Mr. E. Pearce.
STOCKTON-ON-TEES	Messrs. Jennett & Co.
SOUTHAMPTON ..	Mr. W. Sharland.
SUNDERLAND	Mr. H. J. Dixon.
THIRSK	Mr. W. Bransby.
ULVERSTON.....	Mr. Soulby.
WAKEFIELD	Messrs. Hicks & Allen.
WIGAN	Mr. S. G. Bucknall.
WHITEHAVEN....	Messrs. Callender & Dixon.
WINDERMERE....	Mr. J. Garnett.
YORK	Mr. J. Glaisby.

SCOTLAND.

EDINBURGH.....	Messrs. Johnston, 4, St. Andrew Square. Messrs. Black, North Bridge. Mr. T. C. Jack, Princes Street.
AYR	Mr. John Dick.
ABERDEEN	Messrs. Keith & Gibb.
AIRDRIE, Lanarksh	Mr. Thomas Forsyth.
ANNAN.....	Mr. William Cuthbertson.
BATHGATE	Mr. J. Johnston.
CUPAR	Mr. S. Robinson.
DUMFRIES	Mr. Sinclair.
DUNFERMLINE ..	Messrs. Miller & Son.
DUNSE	Mr. George Johnston.
DUNDEE	Mr. C. D. Chalmers.
GLASGOW.....	Messrs. J. Smith & Son. Messrs. J. Lumsden & Son.
HADDINGTON	Mr. J. Millen.
HAWICK	Mr. William Syme.
JEDBURGH	Messrs. A. & W. Easton.
KIRKCALDY.....	Mr. J. J. Wilson.
KIRKCUDBRIGHT..	Mr. J. Nicholson.
KELSO	Mr. J. H. Rutherford.
LINLITHGOW	Mr. A. Waldie.
NEWTON STEWART	Miss A. Watson.
MOFFAT	Mr. William Muir.
PEEBLES	Mr. R. Stirling.
PAISLEY	Mr. William McIntyre.
SELKIRK	Mr. G. Lewis.
STIRLING.....	Mr. Robert S. Shearer.

AGENTS FOR THE SALE

OF THE

ORDNANCE PLANS.

IRELAND.

Dublin	Messrs. Hodges & Smith, Grafton Street. Messrs. Brassington & Gale, 6, Bachelor's Walk. Dr. J. J. Whitty, C.E.; and at London. Messrs. Thom & Son, 87 & 88, Abbey Street.
Armagh	Mr. John McWatters.
Athlone	Mr. James Martin.
Belfast	Mr. James Magill.
Cork	Mr. Francis Guy.
Carlow	Mr. Thomas Edwards.
Cavan	Mr. John Fegan.
Clonmell	Mr. James O'Neill.
Drogheda	Mr. Michael Daly.
Enniskillen	Mr. William Trimble.
Galway	Mr. Thomas Croker.
Kilkenny	Mr. William Nicholson.
Londonderry ..	Mr. Hempton.
Mallow	Mr. Joseph Johns.
Mullingar	Mr. Sampson Wallis.
Newry	Mr. Robert Greer.
Omagh	Mr. John Nelis.
Waterford	Mr. Thomas S. Harvey.
Wexford	Mr. F. S. Davis.

ORDNANCE SURVEY OF SCOTLAND.

BOOK OF REFERENCE TO THE PLAN

OF THE

PARISH OF CATHCART,

IN THE

COUNTY OF LANARK.

CONTAINING 1404·435 ACRES.

COLONEL SIR HENRY JAMES, R.E., F.R.S., F.G.S., &c.,

SUPERINTENDENT OF THE ORDNANCE SURVEY.

PRINTED AT THE ORDNANCE SURVEY OFFICE, SOUTHAMPTON.

1860.

PARISH OF CATHCART (*Part of*)

INDEX TO THE SHEETS

Scale 1 Inch to a Mile.

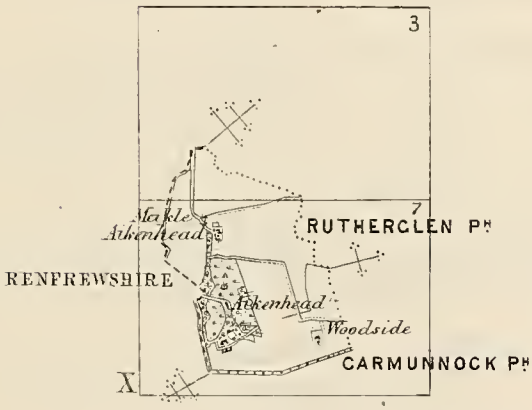

SURVEYED BY MAJOR BAYLY R.E.

Published in 2 Sheets at 2/6 each.

Lincographed and printed under the direction of

Capt.n A. de C. Scott, R.E.

EXPLANATORY REMARKS.

The Scale of the Parish Plans is the 1-2500th of the actual length on the ground, and is equal to 25·344 inches to a mile, which is very approximately equal to one square inch to one acre, the square of 1·0018 inch being equal to one acre.

The length of each sheet is 1½ miles, and the width 1 mile, the area of each sheet is therefore 960 acres.

Each enclosure has a reference number to the area which is given in this Book.

The Braces (/) on the plans are to indicate that the spaces so braced are included under the same reference number.

The Altitudes in feet above the Mean Level of the Sea are written thus—31·4.

The Scale of the Plans of the County is 6 inches to a mile, and each sheet contains the same area as 16 sheets of the Parish Plans. There is therefore a double reference number to each sheet, as VI. 9., the Roman Numerals referring to the County Plans, the Arabic Figures to the Parish Plans.

The following are the characters employed on the Ordnance Plans on the Scales of 1-2500, and 6 inches to a mile:—

County Names	C	Hundreds or Wards	W
Parishes	P	Townships	T
Extra Parochial	E	Division of Townships	T

Antiquities ..... ROMAN / Druidical or Saxon / Norman or Subsequent

The descriptions of the boundaries are shewn by the following initials:—

Centre of Stream	*C. S.*	Centre of Fence	*C. F.*
Centre of Road	*C. R.*	Top of Cop	*T. C.*
Side of Stream or Drain	*S. S.* or *S. D.*	Centre of Wall	*C. W.*
Root of Hedge	*R. H.*	Defaced	*Def.*
Face of Wall	*F. W.*	Track of Stream	*T. S.*
Undefined	*Und.*		

Where a change occurs in the boundaries, the symbol [o—o] is used to shew the part at which the change takes place.

TABLE

FOR CONVERTING DECIMAL PARTS OF AN ACRE INTO ROODS AND PERCHES.

Perches.	0 Rood.	1 Rood.	2 Roods.	3 Roods.
0	0·000	0·250	0·500	0·750
1	0·006	0·256	0·506	0·756
2	0·012	0·262	0·512	0·762
3	0·019	0·269	0·519	0·769
4	0·025	0·275	0·525	0·775
5	0·031	0·281	0·531	0·781
6	0·037	0·287	0·537	0·787
7	0·044	0·294	0·544	0·794
8	0·050	0·300	0·550	0·800
9	0·056	0·306	0·556	0·806
10	0·062	0·312	0·562	0·812
11	0·069	0·319	0·569	0·819
12	0·075	0·325	0·575	0·825
13	0·081	0·331	0·581	0·831
14	0·087	0·337	0·587	0·837
15	0·094	0·344	0·594	0·844
16	0·100	0·350	0·600	0·850
17	0·106	0·356	0·606	0·856
18	0·112	0·362	0·612	0·862
19	0·119	0·369	0·619	0·869
20	0·125	0·375	0·625	0·875
21	0·131	0·381	0·631	0·881
22	0·137	0·387	0·637	0·887
23	0·144	0·394	0·644	0·894
24	0·150	0·400	0·650	0·900
25	0·156	0·406	0·656	0·906
26	0·162	0·412	0·662	0·912
27	0·169	0·419	0·669	0·919
28	0·175	0·425	0·675	0·925
29	0·181	0·431	0·681	0·931
30	0·187	0·437	0·687	0·937
31	0·194	0·444	0·694	0·944
32	0·200	0·450	0·700	0·950
33	0·206	0·456	0·706	0·956
34	0·212	0·462	0·712	0·962
35	0·219	0·469	0·719	0·969
36	0·225	0·475	0·725	0·975
37	0·231	0·481	0·731	0·981
38	0·237	0·487	0·737	0·987
39	0·244	0·494	0·744	0·994
40	0·250	0·500	0·750	1·000

N.B.—To convert Decimal Fractions of an Acre into Roods and Perches, multiply the decimal first by 4 and then by 40, preserving the same number of decimals in the product.

Example 1.

A.	R.	P.		
			633·357	Acres.
			4	
			1·428	
			40	
633	1	17	.....	17·120

Example 2.

A.	R.	P.		
			527·013	Acres.
			4	
			·052	
			40	
527	0	2	.....	2·080

PARISH OF CATHCART,

IN THE

COUNTY OF LANARK.

No. of Sheet.	No. on Plan.	Area in Acres.	Description.
X. 3.	1	·093	Pasture.
,,	2	2·049	Occupation road & slope.
,,	3	31·886	Arable & road.
,,	4	16·275	Arable & road.
,,	5	16·032	Arable.
X. 7.	6	·267	Pasture.
,,	7	·993	Parish road.
,,	8	25·295	Arable & footpath.
,,	9	·220	Plantation & slope.
,,	10	15·756	Arable & road.
,,	11	14·442	Arable & road.
,,	12	3·112	Arable & road.
,,	13	14·344	Arable.
,,	14	2·177	Plantation.
,,	15	·659	Garden.
,,	16	1·118	North Meikle Aikenhead, &c.
,,	17	·846	South Meikle Aikenhead, &c.
,,	18	·126	Pasture & pool.
,,	19	·411	Stackyard & road.
,,	20	7·680	Arable & road.
,,	21	15·113	Arable & road.
,,	22	15·967	Arable.
,,	23	13·437	Arable.
,,	24	·238	Arable.
,,	25	13·966	Arable.
,,	26	1·808	Plantation.
,,	27	·976	Occupation road.
,,	28	14·022	Arable.
,,	29	15·230	Arable & road.
,,	30	9·465	Arable.
,,	31	11·873	Arable.
,,	32	·436	Plantation.
,,	33	28·483	Ornamental ground, road, &c.
,,	34	1·325	Plantation.
,,	35	5·764	Wood, road, & footpath.
,,	36	14·825	Ornamental ground.
,,	37	1·951	Pasture, road, & footpath.
,,	38	·185	Mansion, &c.
,,	39	1·424	Plantation, road, pasture, &c.
,,	40	·367	Plantation.
,,	41	11·224	Arable.
		331·860	*Carried forward.*

No. of Sheet.	No. on Plan.	Area in Acres.	Description.
		331·860	*Brought forward.*
X. 7.	42	11·202	Arable & road.
,,	43	5·805	Arable & road.
,,	44	11·854	Arable & road.
,,	45	·683	Parish road (half of).
,,	46	·106	House, pasture, &c.
,,	47	·212	Plantation.
,,	48	·721	Plantation, road, pond, & footpath.
,,	49	·633	Plantation.
,,	50	·126	Houses & pasture.
,,	51	·091	House.
,,	52	·271	Pasture, slope, road, &c.
,,	53	1·242	Garden, &c.
,,	54	·998	Pasture, road, footpath, &c.
,,	55	·625	Offices, stackyard, &c.
,,	56	·432	Offices, yards, &c.
,,	57	·387	Wood, pasture, & road.
,,	58	·724	Occupation road.
,,	59	·022	House, &c.
,,	60	·299	Pasture & footpath.
,,	61	·600	Plantation & footpath.
,,	62	·109	Plantation.
,,	63	·644	Plantation & footpath.
,,	64	·522	Plantation, road, &c.
,,	65	·587	Plantation.
,,	66	·789	Garden.
,,	67	·197	Plantation.
,,	68	·170	Curling pond, pasture, &c.
,,	69	9·843	Arable.
,,	70	10·641	Arable.
,,	71	·257	Plantation.
,,	72	6·715	Arable.
,,	73	2·064	Arable.
,,	74	1·598	Woodside, homestead, garden, &c.
,,	75	8·438	Arable & road.
,,	76	13·462	Arable & road.
,,	77	9·031	Arable.
,,	78	9·817	Arable.
,,	79	·099	Plantation.
,,	80	9·062	Arable.
,,	81	·130	Plantation.
,,	82	10·899	Arable.
,,	83	1·471	Parish road (half of).
		465·438	

RECAPITULATION.

462·291	Land.
3·147	Roads.
465·438	Area of Cathcart Parish, (exclusive of Detached) in the Co. of Lanark.

No. of Sheet.	No. on Plan.	Area in Acres.	Description.
XVI. 2.	1	3·002	Pasture, brushwood, &c.
,,	2	·573	Woody slope.
,,	3	2·551	Arable, trees, & slope.
,,	4	·167	Ruins & pasture.
,,	5	·373	Slope.
,,	6	·222	Woody slope & rocks.
,,	7	7·693	Arable, slope & rocks.
,,	8	1·043	Arable.
,,	9	·407	Woody slope.
,,	10	·446	Houses, gardens, ruin, &c.
,,	11	·690	Arable, slope, & rocks.
,,	12	14·157	Arable, slope, rocks, & footpath.
,,	13	·119	House & garden.
,,	14	·070	Houses, gardens, & ruins.
,,	15	1·564	Meikle Dripps, homestead, &c.
,,	16	·355	Arable.
,,	17	1·430	Plantation & slope.
,,	18	12·377	Arable, slope, & rocks.
,,	19	·503	Slope & part of Thorntonhall Burn.
,,	20	4·682	Parish road.
,,	21	14·210	Arable, slope, part of burn, &c.
,,	22	1·473	Pasture, slope, & rocks.
,,	23	10·724	Arable, slope, part of burn, &c.
,,	24	11·330	Arable, slope, & rocks.
,,	25	14·866	Arable & part of burn.
,,	26	·062	Plantation.
,,	27	·272	Dripps Mill (corn), &c.
,,	28	·179	Pasture & half of mill lade.
,,	29	·342	Houses, half of mill lade, &c.
,,	30	·774	Pasture, half of mill lade, &c.
,,	31	·303	Arable & half of mill lade.
,,	32	3·121	Arable & slope.
,,	33	2·581	Arable, half of mill lade, &c.
,,	34	1·618	Pasture & slope.
,,	35	3·211	Arable.
,,	36	·294	Slope & rocks.
,,	37	1·614	Plantation, slope, & rocks.
,,	38	4·132	Arable & slope.
,,	39	13·713	Arable & rocks.
,,	40	14·352	Arable.
,,	41	1·325	Pasture, slope, rocks, & pond.
,,	42	·384	Garden, pasture, & slope.
,,	43	·439	Townhead of Dripps, homestead, &c.
,,	44	·444	Occupation road.
,,	45	5·124	Arable & rocks.
,,	46	8·294	Arable.
,,	47	18·732	Arable, slope, & rocks.
,,	48	12·551	Arable.
,,	49	10·193	Arable.
,,	50	9·226	Arable.
		218·307	*Carried forward.*

No. of Sheet.	No. on Plan.	Area in Acres.	Description.
		218·307	*Brought forward.*
XVI. 2.	51	10·268	Arable.
,,	52	8·541	Arable.
,,	53	·363	Occupation road & ponds.
,,	54	4·183	Meadow.
,,	55	7·414	Arable & part of burn.
,,	56	7·978	Arable.
,,	57	2·339	Arable.
,,	58	15·554	Arable, slope, & rocks.
,,	59	1·034	Cartside, homestead, garden, &c.
,,	60	14·424	Arable.
,,	61	8·126	Arable.
,,	62	4·027	Arable & road.
,,	63	8·789	Arable.
,,	64	2·533	Parish road.
,,	65	·166	Plantation.
,,	66	·990	North Hill of Dripps, &c.
,,	67	·303	Garden & arable.
,,	68	10·275	Arable.
,,	69	·501	Pasture slope, & lime kilns.
,,	70	·004	House.
,,	71	·617	Pasture, road, slope, rocks, &c.
XVI. 3.	72	1·555	Arable & half of burn.
,,	73	7·758	Arable & half of burn.
,,	74	16·624	Arable & part of burn.
,,	75	11·228	Arable & part of burn.
XVI. 6.	76	·980	Plantation & slope.
,,	77	11·918	Arable.
,,	78	·226	Arable.
,,	79	·184	Slope, &c.
,,	80	7·811	Arable & slope.
,,	81	6·753	Arable, slope, & rocks.
,,	82	8·641	Arable & road.
,,	83	9·253	Arable.
,,	84	12·204	Arable.
,,	85	·422	Occupation road.
,,	86	10·230	Arable.
,,	87	5·497	Wood & slope.
,,	88	·350	Pasture & road.
,,	89	·381	Pasture.
,,	90	·108	Pasture & pond.
,,	91	·292	Slope & part of island.
,,	92	5·669	White Cart Water (half of).
,,	93	13·464	Arable & slope.
,,	94	·427	Pasture.
,,	95	1·291	Plantation & slope.
,,	96	11·555	Arable.
,,	97	1·292	Plantation.
,,	98	3·544	Arable.
,,	99	·452	Plantation.
,,	100	1·504	Plantation.
		478·349	*Carried forward.*

No. of Sheet.	No. on Plan.	Area in Acres.	Description.
		478·349	*Brought forward.*
XVI. 6.	101	10·220	Arable.
,,	102	8·576	Arable.
,,	103	12·787	Arable.
,,	104	9·053	Arable.
,,	105	9·125	Arable.
,,	106	12·340	Arable.
,,	107	12·096	Arable & road.
,,	108	3·633	Parish road.
,,	109	4·384	Arable.
,,	110	·416	Pasture & slope.
,,	111	12·833	Arable, slope, & road.
,,	112	·578	Woody slope.
,,	113	10·492	Arable & slope.
,,	114	5·114	Parish road.
,,	115	9·197	Arable.
,,	116	9·077	Arable.
,,	117	8·187	Arable.
,,	118	6·860	Arable.
,,	119	8·331	Arable, quarry (limestone), &c.
,,	120	12·722	Arable.
,,	121	9·370	Arable.
,,	122	10·398	Arable & slope.
,,	123	·660	Plantation.
,,	124	7·845	Arable.
,,	125	·131	Pasture.
,,	126	7·664	Arable, slope, rocks, & brushwood.
,,	127	·156	Plantation.
,,	128	·627	Arable.
,,	129	·648	Stoneside, homestead, garden, &c.
,,	130	·898	Occupation road.
,,	131	7·770	Arable.
,,	132	6·928	Arable & trees.
,,	133	·191	Occupation road.
,,	134	7·371	Arable & slope.
,,	135	9·736	Arable.
,,	136	7·605	Arable.
,,	137	4·912	Arable.
,,	138	6·571	Arable.
,,	139	8·952	Arable.
,,	140	·488	Little Dripps, homestead, &c.
,,	141	5·964	Arable & trees.
,,	142	12·127	Arable.
,,	143	10·522	Arable.
,,	144	·089	Arable.
,,	145	2·434	Arable.
,,	146	·141	Islands, &c.
,,	147	4·500	Plantation, rocks, & slope.
,,	148	·198	Pasture.
,,	149	6·938	Arable.
,,	150	·192	Slope & brushwood.
		786·396	*Carried forward.*

No. of Sheet.	No. on Plan.	Area in Acres.	Description.
		786·396	*Brought forward.*
XVI. 6.	151	·378	Pasture & island.
,,	152	2·655	Arable & slope.
,,	153	·746	Woody slope.
,,	154	7·522	Arable & slope.
,,	155	5·740	Arable, slope, & brushwood.
,,	156	1·332	Woody slope.
,,	157	1·563	Arable & slope.
,,	158	·884	Hole, homestead, garden, &c.
,,	159	2·323	Arable & slope.
,,	160	·031	Pasture.
,,	161	2·636	Arable.
,,	162	·860	Parish road.
,,	163	8·190	Arable, road, & slope.
,,	164	5·379	Arable.
,,	165	8·259	Arable.
,,	166	12·402	Arable & half of Gill Burn.
,,	167	5·786	Arable.
,,	168	·516	Pasture & slope.
,,	169	9·230	Arable & road.
,,	170	8·883	Arable & half of Gill Burn.
XVI. 7.	171	6·071	Arable.
,,	172	·107	Pasture.
,,	173	·470	Southhill of Dripps, homestead, &c.
,,	174	·110	Plantation.
,,	175	·589	Arable.
,,	176	·174	Occupation road.
,,	177	10·878	Arable, part of drain, &c.
,,	178	9·255	Arable.
,,	179	10·292	Arable, part of drain, &c.
,,	180	·093	Pond (part of).
,,	181	1·908	Occupation road.
,,	182	4·991	Pasture, slope, road, & drain.
,,	183	·565	Water (old limestone quarry).
,,	184	8·224	Arable.
XVI. 10.	185	·561	Pasture, slope, & trees.
,,	186	1·123	White Cart Water (part of).
,,	187	10·899	Arable & slope.
,,	188	·976	Pasture.
		938·997	

RECAPITULATION.

914·725	Land.
16·822	Public roads.
7·450	Water.
938·997	Area of Catheart Ph. (Detached), in the Co. of Lanark.

RECAPITULATION FOR THE PARISH,

IN THE

COUNTY OF LANARK.

Area in Acres.	1377·016	Land.
	19·969	Public roads.
	7·450	Water.
	1404·435	Total area of the Parish of Cathcart, in the County of Lanark.

Note:—The Parish of Cathcart contains 4101·396 acres. The Parish contains 3162·399 acres (exclusive of the Detached portion), which is divided into two portions by the County Boundary: 465·438 is the area of that portion which is situated in the County of Lanark; the other portion, containing 2696·961, is situated in the County of Renfrew.

The Parish of Cathcart (Detached) is published with the Parish of East Kilbride; and the other portion, which is situated in the County of Lanark, is published with the Parish of Rutherglen—the areas of which are given above.

INDEX TO PLACES

IN THE

PARISH OF CATHCART,

IN THE

COUNTY OF LANARK.

Name of Place.	No. of Sheet.		Descriptive Remarks.
	6 inch scale.	25·344 in. scale.	
Aikenhead.	X.	7	A mansion.
Hundredacre Hill.	,,	7	
North Meikle Aikenhead.	,,	7	A farm house.
South Meikle Aikenhead.	,,	7	A farm house.
Woodside.	,,	7	A farm house.

CATHCART DETACHED.

Cartside.	XVI.	2	A farm house.
Gill Burn.	,,	6	
Hole.	,,	6	A farm house.
Little Dripps.	,,	2	A farm house.
Meikle Dripps.	,,	2	A farm house.
North Hill of Dripps.	,,	2	A farm house.
Stoneside.	,,	6	A farm house.
South Hill of Dripps.	,,	7	A farm house.
Thorntonhall Burn.	,,	2	
Townhead of Dripps.	,,	2	A farm house.

AGENTS FOR THE SALE

OF THE

ORDNANCE PLANS.

ENGLAND.

London	Mr. J. Arrowsmith, 10, Soho Square, W. Messrs. Letts, Son, & Co., 8, Royal Exchange, E.C. Messrs. Longman & Co., Paternoster Row, E.C. Mr. E. Stanford, 6, Charing Cross, S.W. Messrs. Vacher & Son, 29, Parliament Street, S.W. Messrs. Webster & Co., 60, Piccadilly, W. Messrs. G. Philip & Son, 32, Fleet Street, E.C.; & L'pool. Mr. J. Wyld, Charing Cross. Dr. J. J. Whitty, C.E., 35, Parliament Street, S.W.
Appleby	Mr. J. Whitehead.
Alnwick	Mr. M. Smith.
Bath	Messrs. Sims & Son.
Birmingham	Messrs. Napper & Wright
Beverley	Mr. John Kemp.
Bolton	Mr. H. Bradbury.
Bristol	Mr. John Lavars.
Bishop Auckland	Mr. M. Braithwaite.
Barnard Castle	Messrs. J. & R. W. Atkinson.
Cleveland, Yorkshire	Mr. George Dixon.
Cardiff	Mr. Hugh Bird.
Carlisle	Messrs. Thurnam & Sons.
Coventry	Mr. Edward Wright.
Chelmsford	Mr. Thomas B. Arthy.
Darlington	Mr. H. Penney.
Durham	Mr. George Andrews.
Fareham	Mr. George Sutton.
Gloucester	Messrs. G. J. Wait & Co.
Great Ayton, nr. Stokesley, Yorkshire	Mr. G. Dixon.
Hartlepool	Messrs. Pearson & Co.
Huddersfield	Mr. A. L. Peace.
Hull	Mr. J. W. Leng.
Kirkby Lonsdale	Mr. R. Morphet.
Kendal	Mr. T. Atkinson.
Keswick	Mr. James Mayo.
Liverpool	Messrs. G. Philip & Son. Messrs. Webb & Hunt. Mr. J. R. Isaac.
Leeds	Mr. J. Smith.
Longton	Mr. F. S. Wright.
Longport, Staff.	Mr. Evans.
Malton	Mr. H. Smithson.
Manchester	Mr. G. Simms. Mr. W. T. Hansbrow, 59, King Street
North Shields	Messrs. Phillipson & Hare.
Norwich	Mr. H. Pigg.

NEWCASTLE.....	Mr R Turner.
NOTTINGHAM	Mr. R. Sutton.
OLDHAM	Mr. John Hirst.
OXFORD	Messrs. Spiers & Son.
PENRITH.....	Mr. B. T. Sweeten.
PORTSMOUTH	Mr. W. H. Charpentier.
PLYMOUTH	Mr. J. Land.
PRESTON	Mr. R. Veevers.
READING.....	Mr. G. Lovejoy.
ROCHDALE	Mr. E. Wrigley.
RICHMOND, Yorkshire	Mr. J. Bell.
RIPON	Messrs. Johnston & Co.
SCARBOROUGH....	Mr. S. W. Theakstone.
SETTLE	Mr. J. Wildman.
SHEFFIELD	Mr. H. Pawson.
SWANSEA.....	Mr. E. Pearce.
STOCKTON-ON-TEES	Messrs. Jennett & Co.
SOUTHAMPTON ..	Mr. W. Sharland.
SUNDERLAND	Mr. W. H. Hills.
THIRSK	Mr. W. Bransby.
ULVERSTON	Mr. Soulby.
WAKEFIELD	Messrs. Hicks & Allen.
WIGAN	Mr. S. G. Bucknall.
WHITEHAVEN....	Messrs. Callender & Dixon.
WINDERMERE....	Mr. J. Garnett.
YORK	Mr. J. Glaisby.

SCOTLAND

EDINBUBGH.....	Messrs. Johnston, 4, St. Andrew Square. Messrs. Black, North Bridge. Mr. T. C. Jack, Princes Street.
AYR	Mr. John Dick.
ABERDEEN	Messrs. Keith & Gibb.
AIRDRIE, Lanarksh	Mr. Thomas Forsyth.
ANNAN.....	Mr. William Cuthbertson.
BATHGATE	Mr. J. Johnston.
CUPAR	Mr. S. Robinson.
DUMFRIES	Mr. Sinclair.
DUNFERMLINE ..	Messrs. Miller & Son.
DUNSE	Mr. George Johnston.
DUNDEE	Mr. C. D. Chalmers.
GLASGOW.....	Messrs. J. Smith & Son. Messrs. J. Lumsden & Son.
HADDINGTON	Mr. J. Millen.
HAWICK	Mr. William Syme.
JEDBURGH	Messrs. A. & W. Easton.
KIRKCALDY.....	Mr. J. J. Wilson.
KIRKCUDBRIGHT..	Mr. J. Nicholson.
KELSO	Mr. J. H. Rutherford.
LINLITHGOW	Mr. A. Waldie.
NEWTON STEWART	Miss A. Watson.
MOFFAT	Mr. William Muir.
PERTH	Mrs. C. Paton.
PEEBLES	Mr. R. Stirling.
PAISLEY	Mr. William McIntyre.
SELKIRK	Mr. G. Lewis.
STIRLING.....	Mr. Robert S. Shearer.

IRELAND.

Dublin	Messrs. Hodges & Smith, Grafton Street. Messrs. Brassington & Gale, 6, Bachelor's Walk. Dr. J. J. Whitty, C.E.; and at London. Messrs. Thom & Son, 87 & 88, Abbey Street.
Armagh	Mr. John McWatters.
Athlone.....	Mr. James Martin.
Belfast	Mr. James Magill.
Cork	Mr. Francis Guy.
Carlow	Mr. Thomas Edwards.
Cavan.....	Mr. John Fegan.
Clonmell	Mr. James O'Neill.
Drogheda	Mr. Michael Daly.
Enniskillen	Mr. William Trimble.
Galway	Mr. Thomas Croker.
Kilkenny	Mr. William Nicholson.
Londonderry ..	Mr. Hempton
Mallow	Mr. Joseph Johns.
Mullingar	Mr. Sampson Wallis.
Newry	Mr. Robert Greer.
Omagh	Mr. John Nelis.
Waterford	Mr. Thomas S. Harvey.
Wexford	Mr. F. S. Davis.

ORDNANCE SURVEY OF SCOTLAND.

BOOK OF REFERENCE TO THE PLAN

OF THE

PARISH OF CAVERS,

IN THE

COUNTY OF ROXBURGH,

CONTAINING 18352·870 ACRES,

COLONEL SIR HENRY JAMES, R.E., F.R.S., F.G.S., &c.,
SUPERINTENDENT OF THE ORDNANCE SURVEY.

PRINTED AT THE ORDNANCE SURVEY OFFICE, SOUTHAMPTON.

1861.

Price One Shilling and Sixpence.

the part of which

EXPLANATORY REMARKS.

The Scale of the Parish Plans is the 1-2500th of the actual length on the ground, and is equal to 25·344 inches to a mile, which is very approximately equal to one square inch to one acre, the square of 1·0018 inch being equal to one acre.

The length of each sheet is 1½ miles, and the width 1 mile, the area of each sheet is therefore 960 acres.

Each enclosure has a reference number to the area which is given in this Book.

The Braces (*f*) on the plans are to indicate that the spaces so braced are included under the same reference number.

The Altitudes in feet above the Mean Level of the Sea are written thus—31·4.

The Scale of the Plans of the County is 6 inches to a mile, and each sheet contains the same area as 16 sheets of the Parish Plans. There is therefore a double reference number to each sheet, as VI. 9., the Roman Numerals referring to the County Plans, the Arabic Figures to the Parish Plans.

The following are the characters employed on the Ordnance Plans on the Scales of 1-2500, and 6 inches to a mile:—

County Names	C	Hundreds or Wards	W
Parishes	P	Townships	*T*
Extra Parochial	E	Division of Townships	*T*

Antiquities ..... { ROMAN / Druidical or Saxon / Norman or Subsequent

The descriptions of the boundaries are shewn by the following initials:—

Centre of Stream	*C. S.*	Centre of Fence	*C. F.*
Centre of Road	*C. R.*	Top of Cop	*T. C.*
Side of Stream or Drain	*S. S.* or *S. D.*	Centre of Wall	*C. W.*
Root of Hedge	*R. H.*	Defaced	*Def.*
Face of Wall	*F. W.*	Track of Stream	*T. S.*

Undefined ..... *Und.*

Where a change occurs in the boundaries, the symbol [o—o] is used to shew the part at which the change takes place.

TABLE

FOR CONVERTING DECIMAL PARTS OF AN ACRE INTO ROODS AND PERCHES.

Perches.	0 Rood.	1 Rood.	2 Roods.	3 Roods.
0	0·000	0·250	0·500	0·750
1	0·006	0·256	0·506	0·756
2	0·012	0·262	0·512	0·762
3	0·019	0·269	0·519	0·769
4	0·025	0·275	0·525	0·775
5	0·031	0·281	0·531	0·781
6	0·037	0·287	0·537	0·787
7	0·044	0·294	0·544	0·794
8	0·050	0·300	0·550	0·800
9	0·056	0·306	0·556	0·806
10	0·062	0·312	0·562	0·812
11	0·069	0·319	0·569	0·819
12	0·075	0·325	0·575	0·825
13	0·081	0·331	0·581	0·831
14	0·087	0·337	0·587	0·837
15	0·094	0·344	0·594	0·844
16	0·100	0·350	0·600	0·850
17	0·106	0·356	0·606	0·856
18	0·112	0·362	0·612	0·862
19	0·119	0·369	0·619	0·869
20	0·125	0·375	0·625	0·875
21	0·131	0·381	0·631	0·881
22	0·137	0·387	0·637	0·887
23	0·144	0·394	0·644	0·894
24	0·150	0·400	0·650	0·900
25	0·156	0·406	0·656	0·906
26	0·162	0·412	0·662	0·912
27	0·169	0·419	0·669	0·919
28	0·175	0·425	0·675	0·925
29	0·181	0·431	0·681	0·931
30	0·187	0·437	0·687	0·937
31	0·194	0·444	0·694	0·944
32	0·200	0·450	0·700	0·950
33	0·206	0·456	0·706	0·956
34	0·212	0·462	0·712	0·962
35	0·219	0·469	0·719	0·969
36	0·225	0·475	0·725	0·975
37	0·231	0·481	0·731	0·981
38	0·237	0·487	0·737	0·987
39	0·244	0·494	0·744	0·994
40	0·250	0·500	0·750	1·000

N.B.—To convert Decimal Fractions of an Acre into Roods and Perches, multiply the decimal first by 4 and then by 40, preserving the same number of decimals in the product.

Example 1.

A.	R.	P.		
			633·357	Acres.
			4	
			1·428	
			40	
633	1	17	..... 17·120	

Example 2.

A.	R.	P.		
			527·013	Acres.
			4	
			·052	
			40	
527	0	2	..... 2·080	

PARISH OF CAVERS,

IN THE

COUNTY OF ROXBURGH.

No. of Sheet.	No. on Plan.	Area in Acres.	Description.
XX. 6.	1	3·544	Arable.
,,	2	13·217	Arable.
XX. 7.	3	37·387	Arable.
,,	4	8·437	Pasture.
,,	5	26·840	Pasture.
,,	6	11·478	Arable.
,,	7	25·338	Arable, &c.
,,	8	18·979	Arable.
,,	9	·247	Grave yard (disused).
,,	10	3·593	Houses, gardens, yards, &c.
,,	11	·335	Occupation road.
,,	12	10·368	Arable.
,,	13	·517	Occupation road.
,,	14	3·946	Arable.
,,	15	·100	Houses & garden.
,,	16	·142	Garden.
,,	17	2·421	Arable.
,,	17a	8·044	Arable.
XX. 9.	18	7·533	Rough pasture.
,,	19	14·177	Arable.
,,	20	11·050	Pasture.
,,	21	15·846	Arable.
,,	22	14·122	Arable.
,,	23	2·849	Mixed wood.
,,	24	3·025	Mixed wood.
XX. 10.	25	7·919	Arable.
,,	26	·166	Occupation road.
,,	27	11·610	Arable.
,,	28	8·700	Mixed wood.
,,	29	·625	Houses, garden, & yards.
,,	30	·220	Occupation road.
,,	31	7·929	Arable.
,,	32	8·518	Arable.
,,	33	4·687	Arable.
,,	34	5·077	Arable.
,,	35	5·619	Arable.
,,	36	6·034	Arable.
,,	37	26·862	Arable.
,,	37a	13·763	Arable.
,,	38	6·899	Arable.
		358·163	*Carried forward.*

No. of Sheet.	No. on Plan.	Area in Acres.	Description.
		358·163	*Brought forward.*
XX. 10.	39	52·418	Pasture, &c.
,,	40	14·698	Pasture, &c.
,,	41	·569	Mixed wood.
,,	42	·370	Marsh, &c.
,,	43	5·939	Arable.
,,	44	·171	Occupation road.
,,	45	18·257	Arable.
,,	46	7·525	Arable.
,,	47	4·045	Arable.
,,	48	6·676	Arable.
,,	49	5·990	Arable.
,,	50	6·406	Arable.
,,	51	6·298	Arable.
,,	52	6·469	Arable.
,,	53	7·965	Arable.
,,	54	23·776	Arable.
,,	55	14·554	Arable.
,,	56	7·667	Arable.
,,	57	8·212	Arable.
,,	58	8·193	Arable.
,,	59	17·917	Arable.
,,	60	2·927	Arable, &c.
,,	61	·412	Occupation road.
,,	62	4·855	Pasture, &c.
,,	63	1·847	Pasture, &c.
,,	64	1·831	Arable.
,,	65	·708	Houses, garden, yard, &c.
,,	66	1·356	Wood, &c.
,,	67	1·809	Arable, &c.
,,	68	1·367	Pasture, &c.
,,	69	·718	Houses, gardens, &c.
,,	70	8·628	Houses, gardens, yards, &c.
,,	71	4·028	Houses, gardens, & yards.
,,	72	3·477	Houses, gardens, & yards.
,,	73	1·777	Public road.
,,	74	·538	Pasture.
,,	75	2·914	Pasture.
,,	76	·188	Houses & yard (school).
,,	77	·766	Houses, yards, &c.
,,	78	1·675	Arable.
,,	79	·215	Mill dam.
,,	80	3·751	Arable.
,,	81	5·117	Arable, &c.
,,	82	·367	Occupation road.
,,	83	6·547	Arable.
,,	84	6·194	Arable.
,,	85	5·951	Arable.
,,	86	·543	Occupation road.
,,	87	13·208	Arable.
,,	88	9·604	Arable.
		675·596	*Carried forward.*

No. of Sheet.	No. on Plan.	Area in Acres.	Description.
		675·596	*Brought forward.*
XX. 10.	89	15·414	Arable.
,,	90	58·490	River Teviot, gravel beds, &c.
,,	91	12·735	Arable.
,,	92	5·722	Arable, &c.
,,	93	4·492	Arable.
,,	94	2·661	Mixed wood.
,,	95	·547	Mixed wood.
,,	96	1·849	Mixed wood.
,,	97	·736	Pasture, &c.
,,	98	3·476	Pasture.
,,	99	·443	House, garden, &c.
,,	100	·583	Pasture, &c.
,,	101	·268	House & garden.
,,	102	·587	Rough pasture.
,,	103	3·863	Arable, &c.
,,	104	9·403	Arable.
,,	105	8·572	Arable, &c.
,,	106	6·161	Arable.
,,	107	4·895	Arable.
,,	108	·318	Occupation road.
,,	109	4·937	Arable.
,,	110	13·034	Arable.
,,	111	14·036	Arable.
,,	112	12·590	Arable.
,,	113	7·695	Arable.
,,	114	6·221	Arable.
,,	115	2·876	Mixed wood.
,,	116	2·393	Mixed wood.
,,	117	2·894	Mixed wood.
,,	118	3·017	Fir plantation.
,,	119	2·010	Fir plantation.
,,	120	1·366	Fir plantation.
,,	121	1·029	Fir plantation.
,,	122	22·468	Public road.
,,	123	1·209	Houses, garden, yards, &c.
,,	124	1·787	Arable.
,,	125	13·670	Arable.
,,	126	19·642	Arable.
,,	127	1·364	Pasture. &c.
,,	128	7·118	Arable.
,,	129	6·811	Arable.
,,	130	3·672	Fir plantation, &c.
,,	131	4·394	Occupation road.
,,	132	10·457	Arable.
,,	133	7·249	Arable.
,,	134	7·946	Arable.
,,	135	9·462	Arable.
XX. 11.	136	16·048	Arable.
,,	137	14·519	Arable.
,,	138	15·796	Arable, &c.
		1054·521	*Carried forward.*

No. of Sheet.	No. on Plan.	Area in Acres.	Description.
		1054·521	*Brought forward.*
XX. 11.	139	16·237	Arable.
,,	140	15·819	Arable.
,,	141	6·544	Rule Water.
,,	142	25·971	Arable.
,,	143	17·473	Arable.
,,	144	13·926	Arable, &c.
,,	145	12·928	Arable.
,,	146	29·389	Arable.
,,	147	43·897	Arable, &c.
,,	148	5·654	Rough pasture, &c.
,,	149	21·081	Rough pasture.
,,	150	22·734	Rough pasture, &c.
,,	151	4·215	Public road.
,,	152	11·502	Arable, &c.
,,	153	·606	Mixed wood.
,,	154	11·031	Arable.
,,	155	4·205	Pasture.
,,	155a	1·078	Wood.
,,	156	3·171	Public road.
,,	157	5·884	Arable.
,,	158	·459	Rough pasture & ruins.
,,	159	3·769	Pasture.
,,	160	10·214	Arable.
,,	161	7·320	Arable.
,,	162	6·910	Arable, &c.
,,	163	11·028	Arable, &c.
,,	164	18·787	Arable.
,,	165	17·766	Arable.
,,	166	8·366	Mixed wood.
,,	167	22·958	Mixed wood.
,,	168	·224	Arable.
XIX. 16.	169	8·714	Pasture, &c.
,,	170	10·734	Pasture, &c.
,,	171	·319	Occupation road.
,,	172	·683	Wood.
,,	173	1·682	Mixed wood.
,,	174	·076	House, garden, &c.
,,	175	·524	Houses, garden, yards, &c.
,,	176	2·744	Pasture.
,,	177	5·286	Arable.
,,	178	10·687	Arable.
,,	179	3·646	Pasture, &c.
XX. 13.	180	18·952	Arable.
,,	181	18·353	Arable.
,,	182	12·623	Arable.
,,	183	3·007	Pasture, &c.
,,	184	2·608	Mixed wood, &c.
,,	185	18·403	Arable.
,,	186	24·862	Arable.
,,	187	12·471	Arable.
		1592·041	*Carried forward.*

No. of Sheet.	No. on Plan.	Area in Acres.	Description.
		1592·041	*Brought forward.*
XX. 13.	188	20·502	Arable.
,,	189	12·078	Arable, &c.
,,	190	15·816	Arable.
,,	191	·126	Garden.
,,	192	·056	Houses & garden.
,,	193	1·780	Houses, gardens, yards, &c.
,,	194	1·233	Houses, gardens, yards, &c.
,,	195	10·441	Arable.
,,	196	2·282	Rough pasture.
,,	197	2·649	Arable.
,,	198	18·251	Arable.
,,	199	22·779	Arable.
,,	200	16·156	Arable.
,,	201	·630	Mixed wood.
,,	202	1·937	Mixed wood.
,,	203	·912	Mixed wood.
,,	204	3·948	Mixed wood.
,,	205	·454	Mill dam.
,,	206	·121	Mill dam.
,,	207	24·902	Arable.
,,	208	23·810	Arable.
,,	209	·589	House, garden, yards, &c.
,,	210	·733	Mixed wood.
,,	211	·281	Mixed wood.
,,	212	1·681	Mixed wood.
,,	213	·948	Mixed wood.
,,	214	·950	Mixed wood.
,,	215	3·870	Mixed wood.
,,	216	2·695	Mixed wood.
,,	217	1·489	Mixed wood.
,,	218	2·988	Public road.
,,	219	19·525	Arable.
,,	220	28·037	Arable.
,,	221	12·188	Arable.
,,	222	·203	Mixed wood.
,,	223	·160	Mixed wood.
,,	224	2·299	Mixed wood, &c.
,,	225	·943	Mixed wood.
,,	226	·658	Mixed wood.
,,	227	19·686	Arable.
,,	228	23·338	Arable.
,,	229	23·001	Arable.
,,	230	27·260	Arable.
,,	231	2·149	Public road.
,,	232	·813	Pasture.
,,	233	3·032	Pasture.
,,	234	27·334	Arable.
,,	235	21·915	Arable.
,,	236	7·586	Pasture, &c.
,,	237	6·301	Arable.
		2015·556	*Carried forward.*

No. of Sheet.	No. on Plan.	Area in Acres.	Description.
		2015·556	*Brought forward.*
XX. 13.	238	17·500	Arable.
,,	239	18 655	Arable.
,,	240	·657	Mixed wood.
,,	241	1·260	Mixed wood.
,,	242	4·291	Mixed wood.
,,	243	11·371	Arable.
,,	244	10·815	Pasture.
,,	245	1·409	Houses, garden, yards, &c.
,,	246	15·007	Arable, &c.
,,	247	12·897	Arable, &c.
,,	248	15·555	Arable, &c.
,,	249	·389	Arable.
,,	250	2·809	Mixed wood, &c.
,,	251	4·524	Arable.
,,	252	19·948	Arable, &c.
,,	253	·214	Houses & gardens.
,,	254	13·902	Arable.
,,	255	23·145	Arable, &c.
,,	256	15·754	Arable, &c.
,,	257	28·180	Pasture.
,,	258	·316	Mill dam.
,,	259	14·760	Arable.
,,	260	14·925	Arable.
,,	261	14·075	Arable.
,,	262	6·567	Public road.
,,	263	3·705	Arable.
,,	264	10·795	Mixed wood.
,,	265	2·351	Arable, &c.
,,	266	2·625	Arable, &c.
,,	267	·072	House & garden.
XX. 14.	268	·102	Houses & garden.
,,	269	12·400	Arable, &c.
,,	270	·396	Mill dam.
,,	271	2·235	Arable.
,,	272	15·037	Arable.
,,	273	1·578	Mixed wood.
,,	274	5·081	Rough pasture, &c.
,,	275	·312	House, gardens, &c.
,,	276	17·610	Arable.
,,	277	1·055	Mixed wood.
,,	278	1·551	Mixed wood.
,,	279	9·509	Arable.
,,	280	10·377	Arable.
,,	281	7·920	Arable.
,,	282	6·255	Arable.
,,	283	17·988	Mixed wood, &c.
,,	284	1·083	Mixed wood, &c.
,,	285	2·244	Mixed wood, &c.
,,	286	4·675	Mixed wood, &c.
,,	287	22·532	Arable, &c.
		2443·969	*Carried forward.*

No. of Sheet.	No. on Plan.	Area in Acres.	Description.
		2443·969	*Brought forward.*
XX. 14.	288	27·959	Arable, &c.
,,	289	18·071	Arable.
,,	290	·942	Pasture, &c.
,,	291	1·106	Pasture.
,,	292	13·418	Arable.
,,	293	19·862	Arable.
,,	294	5·341	Mixed wood, &c.
,,	295	65·994	Mixed wood, &c.
,,	296	2·744	Arable, &c.
,,	297	1·220	Arable.
,,	298	18·109	Arable, &c.
,,	299	14·448	Arable.
,,	300	7·804	Arable.
,,	301	20·139	Mixed wood, &c.
,,	302	3·738	Arable.
,,	303	11·437	Arable.
,,	304	4·335	Arable.
,,	305	9·112	Arable.
,,	306	5·473	Public road.
,,	307	10·964	Arable.
,,	308	20·659	Arable, &c.
,,	309	6·206	Arable.
,,	310	6·075	Arable, &c.
,,	310a	·828	Occupation road.
,,	311	6·714	Arable.
,,	311a	7·971	Arable.
,,	312	21·802	Arable.
,,	312a	24·973	Arable.
,,	313	22·352	Arable, &c.
,,	314	12·226	Arable.
,,	315	9·819	Arable.
,,	316	40·582	Arable.
,,	316a	9·190	Quarry, waste, &c.
,,	317	36·707	Arable, &c.
,,	317a	·142	Houses & garden.
,,	318	·101	Houses, garden, &c
,,	319	23·305	Arable.
,,	320	4·656	Arable.
,,	321	4·382	Rough pasture, &c.
,,	322	13·393	Arable.
,,	323	7·823	Arable.
,,	324	2·787	Quarry, waste, &c.
,,	325	1·082	Mixed wood.
,,	326	1·096	Mixed wood.
,,	327	·766	Occupation road.
,,	328	·813	Houses, garden, yards, &c.
,,	329	27·076	Arable, &c.
XX. 15.	330	27·449	Arable.
,,	331	13·491	Arable, &c.
,,	332	1·327	Houses, garden, yards, &c.
		3061·978	*Carried forward.*

No. of Sheet.	No. on Plan.	Area in Acres.	Description.
		3061·978	*Brought forward.*
XX. 15.	333	1·823	Pasture.
,,	334	·131	Mill dam.
,,	335	6·666	Arable.
,,	336	23·803	Arable.
,,	337	8·294	Arable.
,,	338	2·338	Houses, gardens, yards, &c.
,,	339	20·166	Arable.
,,	340	5·328	Pasture.
,,	341	·131	House & gardens.
,,	342	·091	Houses, garden, &c.
,,	343	1·168	Mixed wood.
,,	344	·713	Mixed wood.
,,	345	·741	Mixed wood.
,,	346	16·638	Mixed wood.
XXV. 4.	347	·202	Rough pasture.
,,	348	13·078	Arable.
,,	349	23·906	Arable, &c.
,,	350	20·986	Arable, &c.
,,	351	13·281	Arable.
,,	352	11·986	Arable.
,,	353	9·422	Arable.
,,	354	5·902	Arable.
,,	355	1·382	Mixed wood, &c.
,,	356	3·913	Mixed wood, &c.
,,	357	9·181	Arable, &c.
,,	358	16·368	Arable.
,,	359	12·015	Arable.
,,	360	11·278	Arable.
,,	361	17·421	Arable.
,,	362	19·209	Arable.
,,	363	3·396	Mixed wood.
,,	364	·868	Mixed wood.
,,	365	·461	Mixed wood.
,,	366	1·728	Mixed wood.
,,	367	·760	Mixed wood.
,,	368	·174	Mixed wood.
,,	369	17·474	Arable.
,,	370	17·340	Arable.
,,	371	2·292	Arable.
,,	372	2·464	Rough pasture, &c.
,,	373	1·933	Rough pasture.
,,	374	6·344	Pasture.
,,	375	1·387	Mixed wood.
,,	376	·149	Mixed wood.
,,	377	2·100	Mixed wood.
,,	378	17·949	Arable, &c.
,,	379	8·856	Arable, &c.
,,	380	2·082	Houses, garden, yards, &c.
,,	381	12·536	Arable.
,,	382	14·460	Arable.
		3454·292	*Carried forward.*

No. of Sheet.	No. on Plan.	Area in Acres.	Description.
		3454·292	*Brought forward.*
XXV. 4.	383	7·696	Pasture.
,,	384	2·221	Mixed wood.
,,	385	1·682	Mixed wood.
,,	386	·403	Arable.
,,	387	15·577	Arable.
,,	388	5·993	Arable.
,,	389	·513	Mixed wood.
,,	390	1·762	Mixed wood.
,,	391	·362	Mixed wood.
,,	392	·508	Mixed wood.
,,	393	5·779	Arable.
,,	394	7·788	Arable.
,,	395	5·352	Public road.
,,	395a	·263	Waste.
,,	396	1·799	Pasture, &c.
,,	397	1·809	Pasture.
,,	398	·319	Houses, garden, &c.
,,	399	·243	Houses & gardens.
,,	400	14·496	Arable.
,,	401	6·502	Arable.
,	402	7·870	Arable.
,,	403	15·221	Arable, &c.
,,	404	13·765	Arable.
,,	405	10·887	Arable.
,,	406	2·357	Public road.
,,	407	4·182	Pasture, &c.
,,	408	·733	Houses, shrubbery, &c.
,,	409	1·683	Houses, garden, yards, &c.
,,	410	1·450	Mixed wood.
,,	411	·682	Wood.
,,	412	·727	Wood.
,,	413	1·726	Arable.
,,	414	2·640	Pasture, &c.
,,	415	·097	Houses & garden.
,,	416	13·561	Arable.
,,	417	12·626	Arable.
,,	418	1·154	Arable.
,,	419	1·812	Pasture.
,,	420	5·970	Arable.
,,	421	1·024	Arable.
,,	422	·144	Houses, garden, &c.
,,	423	·053	Houses & garden (Turnpike).
,,	424	11·909	Pasture, &c.
,,	425	·660	Mixed wood.
,,	426	3·067	Arable.
,,	427	6·722	Arable.
XXVI. 1.	428	7·380	Arable.
,,	429	·391	Houses, garden, & yards.
,,	430	12·834	Arable, &c.
,,	431	15·580	Arable.
		3694·266	*Carried forward.*

No. of Sheet.	No. on Plan.	Area in Acres.	Description.
		3694·266	*Brought forward.*
XXVI. 1.	432	16·755	Arable.
,,	433	13·243	Pasture.
,,	434	12·646	Pasture.
,,	435	4·131	Pasture.
,,	436	18·915	Pasture, &c.
,,	437	7·128	Rough pasture, &c.
,,	438	1·637	Arable.
,,	439	1·421	Arable.
,,	440	2·050	Pasture.
,,	441	·103	House, garden, &c.
,,	442	1·026	Houses, garden, shrubbery, &c.
,,	443	·841	Arable.
,,	444	·235	Mixed wood.
,,	445	·955	Church & grave yard.
,,	446	·074	House & garden.
,,	447	9·279	Arable.
,,	448	4·042	Public road.
,,	449	1·006	Pasture.
,,	450	1·492	Arable.
,,	451	2·169	Arable.
,,	452	10·165	Arable.
,,	453	·858	Public road, &c.
,,	454	1·100	Mixed wood.
,,	455	8·460	Mixed wood, &c.
,,	456	2·508	Mixed wood.
,,	457	12·122	Arable.
,,	458	15·631	Pasture.
,,	459	14·349	Pasture, &c.
,,	460	16·302	Pasture, &c.
,,	461	·873	Mixed wood, &c.
,,	462	3·590	Mixed wood, &c.
,,	463	2·940	Gardens, hothouses, &c.
,,	464	2·278	Pasture.
,,	465	10·813	Pasture.
,,	466	6·908	Arable, &c.
,,	467	1·208	Pasture.
,,	468	·501	Houses, garden, & yard.
,,	469	9·963	Arable.
,,	470	1·032	Pond.
,,	471	2·827	Gardens, shed, &c.
,,	472	·050	House, &c.
,,	473	1·032	Houses, yards, &c.
,,	474	·982	Houses, grave yard, &c.
,,	475	2·139	House, yard, & pasture.
,,	476	57·758	Mixed wood, roads, &c.
,,	477	3·732	Mixed wood, &c.
,,	478	1·160	Mixed wood, &c.
,,	479	2·178	Mixed wood.
,,	480	·725	Mixed wood.
,,	481	3·747	Mixed wood.
		3991·345	*Carried forward.*

No. of Sheet.	No. on Plan.	Area in Acres.	Description.
		3991·345	*Brought forward.*
XXVI. 1.	482	20·065	Pasture, &c.
,,	482a	3·430	Pasture.
,,	483	27·905	Pasture, &c.
,,	484	·184	House, gardens, &c.
,,	485	·153	House & garden.
,,	486	6·454	Pasture.
,,	487	5·716	Pasture.
,,	488	1·418	Mixed wood.
,,	489	·276	Pond.
,,	490	·149	Pond.
,,	491	·299	Pond.
,,	492	·180	Pond.
,,	493	·421	Marsh.
,,	494	2·820	Occupation road.
,,	495	4·695	Arable, &c.
,,	496	6·101	Arable, &c.
,,	497	12·979	Rough pasture, &c.
,,	498	29·262	Rough pasture, &c.
,,	499	5·727	Rough pasture, &c.
,,	500	22·834	Arable, &c.
,,	501	·030	Arable.
XXVI. 2.	502	·653	Rough pasture.
,,	503	4·811	Fir plantation.
,,	504	1·457	Mixed wood, &c.
,,	504a	·503	Pasture & stream.
,,	505	21·566	Arable.
,,	506	60·481	Arable, &c.
,,	507	29·055	Arable, &c.
,,	508	20·224	Arable, &c.
,,	509	8·707	Rough pasture, &c.
,,	510	20·908	Rough pasture, &c.
,,	511	4·007	Rough pasture, &c.
,,	512	9·145	Arable.
,,	513	7·714	Arable.
,,	514	831·874	Heathy pasture, &c.
,,	515	·595	Houses, garden, &c.
,,	516	14·523	Arable, &c.
,,	517	28·634	Arable, &c.
,,	518	26·996	Arable.
,,	519	3·253	Rough pasture, &c.
,,	520	2·614	Wood.
,,	521	10·249	Wood, &c.
,,	522	7·776	Fir plantation.
,,	523	4·278	Fir plantation.
,,	524	14·988	Heathy pasture.
,,	525	27·022	Arable.
,,	526	161·597	Rough pasture.
XXVI. 3.	527	117·557	Heathy pasture, &c.
,,	528	2·810	Mixed wood.
,,	529	4·742	Mixed wood.
		5591·182	*Carried forward.*

No. of Sheet.	No. on Plan.	Area in Acres.	Description.
		5591·182	*Brought forward.*
XXV. 8.	531	19·893	Rough pasture.
,,	532	18·488	Arable, &c.
,,	533	5·327	Arable.
,,	534	19·827	Arable.
,,	535	·662	House & garden.
,,	536	·125	Houses, garden, &c.
,,	537	5·459	Pasture, &c.
,,	538	3·990	Pasture.
,,	539	·314	Occupation road.
,,	540	5·258	Arable.
,,	541	16·336	Pasture.
,,	542	12·022	Arable.
,,	543	8·764	Arable.
,,	544	·940	Houses, garden, yards, &c.
,,	545	·098	Houses, shed, & yard.
,,	546	·729	Mixed wood.
,,	547	3·506	Fir plantation.
,,	548	1·668	Fir plantation.
,,	549	1·308	Fir plantation.
,,	550	·447	Fir plantation.
,,	551	·494	Fir plantation, &c.
,,	552	1·534	Fir plantation, &c.
,,	553	5·347	Fir plantation, &c.
,,	554	9·180	Arable.
,,	555	6·475	Arable.
,,	556	6·767	Arable.
,,	557	6·645	Arable.
,,	558	12·746	Arable.
,,	559	2·509	Arable.
,,	560	·901	Rough pasture, &c.
,,	561	·602	Occupation road.
,,	562	13·547	Arable.
,,	562a	1·123	Occupation road.
,,	563	14·832	Arable.
,,	564	7·764	Rough pasture, &c.
,,	565	14·948	Rough pasture.
,,	566	·286	House, garden, & yard.
,,	567	7·865	Arable.
,,	568	8·615	Arable, &c.
,,	568a	9·721	Arable, &c.
,,	569	1·274	Fir plantation.
,,	570	13·762	Arable.
,,	571	8·157	Pasture, &c.
,,	572	·973	Houses, garden, yards, &c.
,,	573	·167	House, garden, &c.
,,	574	·374	Houses, garden, &c.
,,	575	1·101	Arable.
,,	576	1·851	Pasture.
,,	577	·846	Pasture.
,,	578	·702	Pasture.
		5877·451	*Carried forward.*

No. of Sheet.	No. on Plan.	Area in Acres.	Description.
		5877·451	*Brought forward.*
XXV. 8.	579	2·526	Pasture.
,,	580	5·746	Arable.
,,	581	7·619	Arable, &c.
,,	582	12·569	Arable, &c.
,,	583	·610	Fir plantation.
,,	584	·361	Fir plantation.
,,	585	1·696	Fir plantation.
,,	586	·462	Fir plantation.
,,	587	4·049	Mixed wood.
,,	588	14·012	Arable.
,,	589	12·064	Arable, &c.
,,	590	9·913	Pasture.
,,	591	·876	Public road.
,,	592	2·795	Mixed wood.
,,	593	8·457	Arable.
,,	593a	5·292	Arable.
,,	594	12·075	Arable.
,,	595	·379	Mixed wood, &c.
,,	596	12·711	Arable.
,,	597	14·374	Arable.
,,	598	13·002	Arable.
,,	599	6·602	Arable.
,,	600	10·897	Rough pasture.
,,	601	1·998	Fir plantation.
,,	602	2·287	Fir plantation.
,,	603	1·229	Fir plantation.
,,	604	11·281	Pasture.
,,	605	1·297	Houses, garden, yards, &c.
,,	606	3·953	Rough pasture, &c.
,,	607	10·055	Rough pasture, &c.
,,	608	8·083	Arable.
,,	609	14·821	Pasture, &c.
,,	610	·463	Arable.
,,	611	·642	Mixed wood, &c.
,,	612	·588	Houses, gardens, yards, &c.
,,	613	·199	House & garden.
,,	614	10·239	Arable.
,,	615	6·579	Public road.
,,	616	8·214	Rough pasture, &c.
,,	617	3·120	Arable, &c.
,,	618	3·050	Arable.
,,	619	·122	Pond.
,,	620	26·655	Mountain grass land, roads, &c.
,,	621	6·451	Arable, &c.
,,	622	79·632	Mountain grass land, road, &c.
,,	623	4·042	Fir plantation.
XXVI. 5.	624	76·317	Rough pasture, &c.
,,	625	·749	Houses, garden, yards, &c.
,,	626	·125	Pond.
,,	627	15·665	Rough pasture, &c.
		6334·394	*Carried forward.*

No. of Sheet.	No. on Plan.	Area in Acres.	Description.
		6334·394	*Brought forward.*
XXVI. 5.	628	5·064	Arable.
,,	629	4·374	Arable.
,,	630	·352	Marsh.
,,	631	12·079	Arable.
,,	632	13·992	Arable, &c.
,,	633	·422	Rough pasture.
,,	634	·071	Arable.
XXVI. 6.	635	2·646	Heathy pasture.
,,	636	125·770	Mountain grass land, &c.
,,	637	11·167	Fir plantation.
,,	638	43·104	Mountain grass land.
XXV. 11.	639	1·058	Mixed wood, &c.
,,	640	3·156	Mixed wood, &c.
,,	641	1·849	Mixed wood, &c.
,,	642	3·908	Arable.
,,	643	4·971	Arable.
,,	643a	3·273	Arable, &c.
,,	644	1·185	Arable.
,,	645	·798	Arable.
,,	646	·959	Occupation roads.
,,	647	3·946	Arable, &c.
,,	648	6·246	Arable.
,,	649	·517	Houses, gardens, & yards.
,,	650	1·070	Houses, garden, & yards.
,,	651	8·703	Rough pasture.
,,	651a	·587	Rough pasture.
,,	652	2·981	Mixed wood.
,,	653	3·936	Arable.
,,	654	6·433	Arable.
,,	655	8·719	Arable.
,,	656	5·391	Arable.
,,	657	2·663	Pasture.
,,	658	·606	Houses, garden, ruin, &c.
,,	659	1·103	Pasture.
,,	660	7·239	Arable.
,,	661	19·991	Slitrig Water.
,,	662	1·239	Rough pasture.
,,	663	98·843	Mountain grass land.
,,	664	22·049	Mountain grass land, &c.
XXV. 12.	665	10·031	Rough pasture.
,,	666	8·117	Rough pasture.
,,	667	5·519	Rough pasture.
,,	668	9·758	Arable.
,,	669	14·763	Arable.
,,	670	10·214	Mountain grass land.
,,	671	24·605	Mountain grass land, &c.
,,	672	·192	Pond
,,	673	7·225	Arable.
,,	674	·629	House, garden, &c
,,	675	·465	Fir plantation.
		6868·372	*Carried forward.*

No. of Sheet.	No. on Plan.	Area in Acres.	Description.
		6868·372	*Brought forward.*
XXV. 12.	676	3·422	Mixed wood.
,,	677	·479	Pasture & ruins.
,,	678	5·122	Arable.
,,	679	·641	Occupation road.
,,	680	13·755	Arable, &c.
,,	681	2·906	Marsh.
,,	682	5·321	Marsh.
,,	683	21·212	Arable.
,,	684	255·414	Mountain grass land, &c.
,,	685	6·026	Mixed wood.
,,	686	4·934	Mixed wood.
,,	687	2·682	Fir plantation.
,,	688	10·069	Arable.
,,	689	8·851	Arable.
,,	690	8·929	Pasture.
,,	691	11·261	Arable.
,,	692	121·962	Mountain grass land, road, &c.
,,	693	20·493	Arable, &c.
,,	694	8·864	Arable, &c.
,,	695	7·732	Arable, &c.
,,	696	127·440	Mountain grass land, road, &c.
XXVI. 9.	697	2·136	Fir plantation.
,,	697a	·204	Public road
,,	698	2·844	Buckstrutter Moss (Loch).
,,	699	·688	Houses, garden, ruin, yard, &c.
,,	700	·268	House, garden, &c.
,,	701	3·022	Pasture.
,,	702	24·005	Arable, &c.
,,	703	·420	Sheepfold & tile work.
XXV. 15.	704	4·567	Wood, &c.
,,	705	1·437	Rough pasture, &c.
,,	706	13·447	Arable, &c.
XXV 16.	707	·483	Houses & yards.
,,	708	25·085	Pasture, &c.
,,	709	10·794	Arable, &c.
,,	710	15·173	Arable.
XXVI. 13.	711	1150·858	Mountain grass land, road, &c.
,,	712	·801	Fir plantation.
,,	713	·020	House.
,,	714	·205	Arable.
,,	715	·826	Bough pasture.
,,	716	46·256	Arable.
XXXII. 3.	717	7·009	Pasture, &c.
,,	718	·590	Houses, yards, & garden.
,,	719	·152	House & garden.
,,	720	18·328	Pasture.
,,	721	1·319	Mixed wood.
,,	722	·425	Pasture.
XXXII. 4.	723	12·166	Pasture, &c.
,,	724	4·283	Pasture, &c.
		8863·698	*Carried forward.*

No. of Sheet.	No. on Plan.	Area in Acres.	Description.
		8863·698	*Brought forward.*
XXXII. 4.	725	·141	House, garden, &c.
,,	726	·140	Houses, garden, &c.
,,	727	·399	Houses & garden.
,,	728	·499	Arable, &c.
,,	729	37·814	Arable.
,,	730	30·497	Arable, &c.
,,	731	·643	Mill dam.
,,	732	1·162	Mixed wood.
,,	733	2·488	Houses, garden, yards, &c.
,,	734	·168	Houses & garden.
,,	735	33·411	Pasture, &c.
,,	736	13·043	Arable, &c.
,,	737	24·964	Pasture.
,,	738	8·634	Mixed wood, &c.
,,	739	4·277	Pasture, &c.
,,	740	84·603	Mountain grass land.
,,	741	5·689	Public road.
,,	742	820·639	Mountain grass land, &c.
XXXIII. 1.	743	27·779	Arable, &c.
,,	743a	1·229	Fir plantation.
,,	744	30·230	Arable.
,,	745	6·842	Public road.
XXXII. 7.	746	1·779	Pasture, &c.
,,	747	·416	House, garden, &c.
,,	748	18·686	Pasture.
,,	749	19·206	Pasture.
,,	750	51·261	Mixed wood, &c.
,,	751	12·266	Mixed wood.
,,	752	1·009	Rough pasture, &c.
,,	753	3·663	Rough pasture, &c.
,,	754	8·286	Rough pasture, &c.
,,	755	8·147	Arable.
,,	756	28·259	Arable, &c.
,,	757	4·804	Arable.
,,	758	2·412	Rough pasture.
,,	759	1·336	Rough pasture.
,,	760	5·213	Fir plantation.
,,	761	·934	Fir plantation.
,,	762	13·731	Rough pasture, &c.
,,	763	2·257	Brushwood.
,,	764	10·583	Rough pasture, &c.
,,	765	·897	Mixed wood.
,,	766	26·465	Arable.
,,	767	5·504	Rough pasture, &c.
XXXII. 8.	768	19·747	Pasture, &c.
,,	769	·861	Mixed wood.
,,	770	9·387	Arable.
,,	771	9·070	Arable.
,,	772	12·783	Arable.
,,	773	11·260	Arable.
		10289·211	*Carried forward.*

No. of Sheet.	No. on Plan.	Area in Acres.	Description.
		10289·211	*Brought forward.*
XXXII. 8.	774	12·294	Arable.
,,	775	14·997	Arable.
,,	776	·324	House, garden, &c.
,,	777	·391	Houses, garden, & yards.
,,	778	7·817	Pasture, &c.
,,	779	225·790	Mountain grass land, road, &c.
,,	780	15·304	Arable.
,,	780a	16·320	Arable.
,,	781	267·501	Mountain grass land, road, &c.
,,	782	13·057	Arable, &c.
,,	783	8·697	Pasture.
,,	784	7·743	Pasture.
,,	785	·909	Houses, garden, yards, &c.
,,	786	·300	House, garden, &c.
,,	787	·260	House & garden.
,,	788	7·570	Rough pasture, &c.
,,	789	3·422	Fir plantation, &c.
,,	790	2·756	Arable.
,,	791	·932	Rough pasture.
,,	792	6·063	Brushwood.
,,	793	13·900	Arable, &c.
XXXIII. 5.	794	3·979	Mountain grass land.
XXXII. 11.	795	·603	Arable.
,,	796	5·738	Arable, &c.
,,	797	1·527	Arable, &c.
,,	798	1·853	Waste.
,,	799	1·281	Houses, garden, yards, road, &c.
,,	800	8·073	Arable.
,,	801	9·564	Rough pasture.
,,	802	15·404	Rough pasture.
,,	803	·974	Fir plantation.
,,	804	1982·046	Mountain grass land, sheepfolds, &c
XXXII. 12.	805	13·638	Arable, &c.
,,	806	11·858	Pasture.
,,	807	·417	Houses, garden, yard, &c.
,,	807a	8·136	Rough pasture.
,,	808	1·604	Pasture, &c.
,,	809	4·680	Pasture.
,,	810	·436	Mountain grass land.
,,	811	3·306	Long Burn.
,,	812	·554	Arable.
,,	813	2·948	Longside Burn.
XXXII. 14.	814	2·428	Rough pasture.
,,	815	2·074	Rough pasture, &c.
,,	816	·301	Houses & yard.
,,	817	·897	Arable, &c.
XXXII. 15.	818	11·935	Pasture.
,,	819	15·225	Pasture.
,,	820	16·085	Pasture.
,,	821	1·380	Rough pasture, &c.
		13044·502	*Carried forward.*

No. of Sheet.	No. on Plan.	Area in Acres.	Description.
		13044·502	*Brought forward.*
XXXII. 15.	822	·143	Houses, garden, &c.
,,	823	·668	Arable.
,,	824	1·046	Rough pasture, &c.
,,	825	2·306	Rough pasture.
,,	826	·572	House, &c.
XXXII. 16.	827	4·310	Rough pasture, &c.
,,	828	21·781	Rough pasture, &c.
,,	829	·810	Houses & garden.
,,	830	2·164	Pasture.
XXXVIII. 2.	831	2·147	Pasture.
,,	832	914·559	Mountain grass land, sheepfolds, &c
XXXVIII. 3.	833	4·182	Pasture.
,,	834	3·408	Pasture, &c.
,,	835	·477	Houses, garden, &c.
XXXVIII. 4.	836	4297·438	Mountain grass land, sheepfolds, &c
XXXIX. 1.	837	1·257	Mountain grass land.
XXXIX. 5.	838	1·556	Public road.
,,	839	·320	Houses & garden.
,,	840	49·224	Mountain grass land, quarry, &c.
		18352·870	

RECAPITULATION.

18170·933	Land.
83·163	Public Roads.
98·774	Water.
18352·870	Total Area of the Parish of Cavers, in the County of Roxburgh.

INDEX TO PLACES

IN THE

PARISH OF CAVERS.

COUNTY OF ROXBURGH.

Name of Place	No. of Sheet. 6 inch scale.	No. of Sheet. 25·344 in. scale.	Descriptive Remarks.
Ashybank Cottages	XX.	13	
Ashybank	,,	13	A farm house.
Belvedere	,,	13	A slight eminence.
Blaw Wearie	,,	15	
Burnt Plantation	XXVI.	6	
Bleak Law	XXV.	12	
Berryfellplain	XXXII.	8	A cottage.
Blakebillend	,,	12	A piece of ground.
Chapel (Site of)	XX.	7	
Church (Congregational).	,,	10	
Caversmains	,,	13	A farm house.
Coldmill	XXV.	4	Two cottages.
Cavers House	XXVI.	1	
Cocklaw Castle (Site of)	XXV.	8	
Caversknowes	XXVI.	5	A farm house.
Castle Law (Camp supposed)	XXV.	11	A hill, having on it a supposed camp.
Colifort Hill	,,	15	
Coliforthill	,,	16	A small farm house.
Chapel-of-Cross	XXVI.	13	
Cogsmill	XXXII.	4	A small cottage.
Cogsmill Cottage	,,	4	
Catrail or Picts Work Ditch	XXXVIII.	4	
Drythropple	XX.	6	An occupation road.
Denholm Mill (Corn)	,,	10	
Denholm Bridge	,,	10	
Denholm	,,	10	A village.
Denholmhaugh Cottage	,,	10	
Denholmhill Wood	,,	10	
Deanhead	,,	13	
Denholmdean Cottage	,,	14	
Denholmhill	,,	14	A farm house.
Dykes	,,	15	A farm house.
Dykesmuir	,,	15	A dwelling house.
Deanbrae T. P.	XXV.	4	A cottage.
Deanbrae	,,	8	A farm house.
East Coat	XX.	13	A farm house.
East Middle Cottages	,,	13	
East Lodge	XXVI.	1	

Name of Place.	No. of Sheet. 6 inch scale.	No. of Sheet. 25·344 in. scale.	Descriptive Remarks.
Earlside	XXXII.	4	A farm house.
Elliotsfield	,,	8	
Fox & Hounds Inn	XX.	10	
Free Church	,,	10	
Greatmoor Hill	XXXVIII.	6	
Honeytown	XX.	10	A farm house.
Heron Hill	XXV.	8	
Humbleknowe	,,	11	A farm house.
Humbleknowe Mill (Corn).	,,	11	
Hornshole Bridge	XXXVIII.	7	
Humbleknowehaugh	XXV.	11	A cottage having a small portion of land attached.
Hogfield Hill	XXVI.	13	
Haits Hill	XXXII.	8	
Hawk Hill	XXXVIII.	2	
Hawkhass	,,	3	A small dwelling house.
Kinninghall	XXVI.	1	
Kinninghall Hill	,,	1	
Kaimend	XXV.	8	A small farm house.
Kaim Law	,,	12	
Little Cavers	XX.	13	A dwelling house.
Little France	XXXII.	12	A small knoll.
Longsidebrae	,,	15	A dwelling house.
Leap Hill	XXXVIII.	8	
Limekilnedge	XXXIX.	5	A small dwelling house.
Manse (Free Church)	XX.	10	
Manse	XXVI.	1	
New West Gatehall	XX.	10	A farm house.
Newfield Hill	XXV.	12	
New Birnyknowe	XXVI.	9	A shepherds house.
North Berryfell	XXXII.	8	A farm house.
Old West Gatehall	XX.	10	A dwelling house.
Orchard	XXV.	4	A farm house.
Old Smithy	XXVI.	1	A cottage.
Orchard Cottage	XXV.	8	A small farm house.
Ormiston House	,,	8	A farm house.
Ormiston	,,	8	A dwelling house.
Ormiston-parkhead	,,	8	A dwelling house.
Ormiston-lochend	,,	8	A small dwelling house.
Old Birnyknowe	XXVI.	9	Three dwelling houses.
Post Office	XX.	10	
Peat Law	XXXIII.	1	A hill.
Penchrise	XXXII.	11	A farm house.
Peelbraehope	,,	14	A dwelling house.

Name of Place.	No. of Sheet. 6 inch scale.	No. of Sheet. 25·344 in. scale.	Descriptive Remarks.
River Teviot	XX.	6	
Rule Water	,,	7	
Rule Bridge	,,	7	
Rulehalch	,,	7	A patch of ground.
Rubers Law	XXVI.	2	A hill.
Spittal Mill (Corn)	XX.	7	
Spittal	,,	7	A farm house.
Spittal T. P.	,,	7	
Shaws Plantation	,,	11	
School	,,	10	
Spittaltower	,,	15	A farm house.
Sunnyside Hill	XXV.	8	
Sunnyside	,,	8	A small farm house.
Slitrig Water	,,	11	
Stobs Castle	XXXII.	3	
Stobs Cottage	,,	3	
South Berryfell	,,	8	A farm house.
South Berryfell Cottage	,,	8	
Shankend	,,	12	
School	,,	4	
Stanishope	,,	15	A dwelling house.
Shankend Hill	,,	16	
Shankendshiels	,,	16	A shepherds cottage.
Scaw'd Law	XXXVIII.	7	A small knowe.
Teviothaugh	XX.	10	A farm house.
Trow Mill (Corn)	XIX.	16	
Todlaw	XX.	14	
Woodside Cottage	XX.	14	
West Coat	XXVI.	1	A small farm house.
West Middle	,,	1	A farm house.
West Lodge	XXV.	8	A small dwelling house.
Whitacres Hill	,,	12	
Whitacres	,,	12	
Whitehill	XXXII.	4	

AGENTS FOR THE SALE

OF THE

ORDNANCE PLANS.

ENGLAND

London	Mr. J. Arrowsmith, 10, Soho Square, W. Messrs. Letts, Son, & Co., 8, Royal Exchange, E.C. Messrs. Longman & Co., Paternoster Row, E.C. Mr. E. Stanford, 6, Charing Cross, S.W. Messrs. Vacher & Son, 29, Parliament Street, S.W Messrs. Webster & Co., 60, Piccadilly, W. Messrs. G. Philip & Son, 32, Fleet Street, E.C.; & L'pool. Mr. J. Wyld, Charing Cross. Dr. J. J. Whitty, C.E., 35, Parliament Street, S.W.
Appleby	Mr. J. Whitehead.
Alnwick	Mr. M. Smith.
Bath	Messrs. Sims & Son.
Birmingham	Messrs. Napper & Wright
Beverley	Mr. John Kemp.
Bolton	Mr. H. Bradbury.
Bristol	Mr. John Lavars.
Bishop Auckland	Mr. M. Braithwaite.
Barnard Castle	Messrs. J. & R. W. Atkinson
Cleveland, Yorkshire	Mr. George Dixon.
Cardiff	Mr. Hugh Bird.
Carlisle	Messrs. Thurnam & Sons.
Coventry	Mr. Edward Wright.
Chelmsford	Mr. Thomas B. Arthy.
Darlington	Mr. H. Penney.
Durham	Mr. George Andrews.
Fareham	Mr. George Sutton.
Gloucester	Messrs. G. J. Wait & Co.
Great Ayton, nr. Stokesley, Yorkshire	Mr. G. Dixon.
Hartlepool	Messrs. Pearson & Co.
Huddersfield	Mr. A. L. Peace.
Hull	Mr. J. W. Leng.
Kirkby Lonsdale	Mr. R. Morphet.
Kendal	Mr. T. Atkinson.
Keswick	Mr. James Mayo.
Liverpool	Messrs. G. Philip & Son. Messrs. Webb & Hunt. Mr. J. R. Isaac.
Leeds	Mr. J. Smith.
Longton	Mr. F. S. Wright.
Longport, Staff.	Mr. Evans.
Malton	Mr. H. Smithson.
Manchester	Mr. G. Simms. Mr. W. T. Hansbrow, 59, King Street
North Shields	Messrs. Phillipson & Hare.
Norwich	Mr. H. Pigg.

NEWCASTLE.....	Mr R Turner.
NOTTINGHAM	Mr. R. Sutton.
OLDHAM	Mr. John Hirst.
OXFORD	Messrs. Spiers & Son.
PENRITH.....	Mr. B. T. Sweeten.
PORTSMOUTH	Mr. W. H. Charpentier.
PLYMOUTH	Mr. J. Land.
PRESTON	Mr. R. Vecvers.
READING.....	Mr. G. Lovejoy.
ROCHDALE	Mr. E. Wrigley.
RICHMOND, Yorkshire	Mr. J. Bell.
RIPON	Messrs. Johnston & Co.
SCARBOROUGH....	Mr. S. W. Theakstone.
SETTLE	Mr. J. Wildman.
SHEFFIELD	Mr. H. Pawson.
SWANSEA.....	Mr. E. Pearce.
STOCKTON-ON-TEES	Messrs. Jennett & Co.
SOUTHAMPTON ..	Mr. W. Sharland.
SUNDERLAND	Mr. W. H. Hills.
THIRSK	Mr. W. Bransby.
ULVERSTON.....	Mr. Soulby.
WAKEFIELD	Messrs. Hicks & Allen.
WIGAN	Mr. S. G. Bucknall.
WHITEHAVEN....	Messrs. Callender & Dixon.
WINDERMERE....	Mr. J. Garnett.
YORK	Mr. J. Glaisby.

SCOTLAND

EDINBUBGH.....	Messrs. Johnston, 4, St. Andrew Square. Messrs. Black, North Bridge. Mr. T. C. Jack, Princes Street.
AYR	Mr. John Dick.
ABERDEEN	Messrs. Keith & Gibb.
AIRDRIE, Lanarksh	Mr. Thomas Forsyth.
ANNAN.....	Mr. William Cuthbertson.
BATHGATE	Mr. J. Johnston.
CUPAR	Mr. S. Robinson.
DUMFRIES	Mr. Sinelair.
DUNFERMLINE ..	Messrs. Miller & Son.
DUNSE	Mr. George Johnston.
DUNDEE	Mr. C. D. Chalmers.
GLASGOW.....	Messrs. J. Smith & Son. Messrs. J. Lumsden & Son.
HADDINGTON	Mr. J. Millen.
HAWICK	Mr. William Syme.
JEDBURGH	Messrs. A. & W. Easton.
KIRKCALDY.....	Mr. J. J. Wilson.
KIRKCUDBRIGHT..	Mr. J. Nicholson.
KELSO	Mr. J. H. Rutherford.
LINLITHGOW	Mr. A. Waldie.
NEWTON STEWART	Miss A. Watson.
MOFFAT	Mr. William Muir.
PERTH	Mrs. C. Paton.
PEEBLES	Mr. R. Stirling.
PAISLEY	Mr. William McIntyre.
SELKIRK	Mr. G. Lewis.
STIRLING.....	Mr. Robert S. Shearer.

IRELAND.

Dublin	Messrs. Hodges & Smith, Grafton Street. Messrs. Brassington & Gale, 6, Bachelor's Walk. Dr. J. J. Whitty, C.E.; and at London. Messrs. Thom & Son, 87 & 88, Abbey Street.
Armagh	Mr. John McWatters.
Athlone.....	Mr. James Martin.
Belfast	Mr. James Magill.
Cork	Mr. Francis Guy.
Carlow	Mr. Thomas Edwards.
Cavan.....	Mr. John Fegan.
Clonmell	Mr. James O'Neill.
Drogheda	Mr. Michael Daly.
Enniskillen	Mr. William Trimble.
Galway	Mr. Thomas Croker.
Kilkenny	Mr. William Nicholson.
Londonderry ..	Mr. Hempton
Mallow	Mr. Joseph Johns.
Mullingar	Mr. Sampson Wallis.
Newry	Mr. Robert Greer.
Omagh	Mr. John Nelis.
Waterford	Mr. Thomas S. Harvey
Wexford	Mr. F. S. Davis.

21

ORDNANCE SURVEY OF SCOTLAND.

BOOK OF REFERENCE TO THE PLAN

OF THE

PARISH OF CAWDOR
(PART OF),

IN THE

COUNTY OF INVERNESS,

CONTAINING 1956·503 ACRES.

MAJOR-GENERAL SIR HENRY JAMES, R.E., F.R.S., F.G.S., &c.,
SUPERINTENDENT OF THE SURVEY.

LONDON:
PRINTED BY GEORGE E. EYRE AND WILLIAM SPOTTISWOODE,
PRINTERS TO THE QUEEN'S MOST EXCELLENT MAJESTY.
FOR HER MAJESTY'S STATIONERY OFFICE.

1870.

Price One Shilling.

[7142.—50—5/70.]

on the
mately
qual to

f each

Book.

are in-

-31·4.

et con-
double
to the

Scales

.... W

.... T

..... T

tXOX

bsequent

:—

.....*C.F.*
.....*T.C.*
....*C.W.*
.....*Def.*
.....*T.S.*

show the

ORDNANCE SURVEY OF SCOTLAND

PARISH OF CAWDOR

INVERNESS-SHIRE

INDEX TO THE SHEETS

EXPLANATORY REMARKS.

The scale of the Parish Plans is the 1-2500th of the actual length on the ground, and is equal to 25·344 inches to a mile, which is very approximately equal to one square inch to one acre, the square of 1·0018 inch being equal to one acre.

The length of each sheet is $1\frac{1}{2}$ miles, and the width 1 mile, the area of each sheet is therefore 960 acres.

Each enclosure has a reference number to the area which is given in this Book.

The Braces (f) on the plans are to indicate that the spaces so braced are included under the same reference number.

The Altitudes in feet above the Mean Level of the Sea are written thus—31·4.

The Scale of the Plans of the County is 6 inches to a mile, and each sheet contains the same area as 16 sheets of the Parish Plans. There is therefore a double reference number to each sheet, as VI. 9., the Roman Numerals referring to the County Plans, the Arabic Figures to the Parish Plans.

The following are the characters employed on the Ordnance Plans on the Scales of 1–2500, and 6 inches to a mile :—

County Names	C	Hundreds or Wards	W
Parishes	P	Townships	T
Extra Parochial	E	Division of Townships	T

Antiquities ..... ROMAN / Druidical or Saxon / Norman or Subsequent.

The descriptions of the boundaries are shown by the following initials :—

Centre of Stream	*C.S.*	Centre of Fence	*C.F.*
Centre of Road	*C.R.*	Top of Cop	*T.C.*
Side of Stream or Drain	*S.S.* or *S.D.*	Centre of Wall	*C.W.*
Root of Hedge	*R.H.*	Defaced	*Def.*
Face of Wall	*F.W.*	Track of Stream	*T.S.*

Undefined ..... *Und.*

Where a change occurs in the boundaries, the symbol [o—o] is used to show the part at which the change takes place

N.B.—To convert Decimal Fractions of an Acre into Roods and Perches, multiply the decimal first by 4 and then by 40, preserving the same number of decimals in the product.

Examples—

A.	R.	P.	Acres.	A.	R.	P.	Acres.
			633·357				527·013
			4				4
			1·428				·052
			40				40
633	1	17	17·120	527	0	2	2·080

TABLE

FOR CONVERTING DECIMAL PARTS OF AN ACRE INTO ROODS AND PERCHES.

Perch.	0 Rood.	1 Rood.	2 Roods.	3 Roods.	Perch.	0 Rood.	1 Rood.	2 Roods.	3 Roods.
0	·000	·250	·500	·750	21	·131	·381	·631	·881
1	·006	·256	·506	·756	22	.137	·387	·637	·887
2	·012	·262	·512	·762	23	·144	·394	·644	·894
3	·019	·269	·519	·769	24	·150	·400	·650	·900
4	·025	·275	·525	·775	25	·156	·406	·656	·906
5	·031	·281	·531	·781	26	·162	·412	·662	·912
6	·037	·287	·537	·787	27	·169	·419	·669	·919
7	·044	·294	·544	·794	28	·175	·425	·675	·925
8	·050	·300	·550	·800	29	·181	·431	·681	·931
9	·056	·306	·556	·806	30	·187	·437	·687	·937
10	·062	·312	·562	·812	31	·194	·444	·694	·944
11	·069	·319	·569	·819	32	·200	·450	·700	·950
12	·075	·325	·575	·825	33	·206	·456	·706	·956
13	·081	·331	·581	.831	34	·212	·462	·712	·962
14	·087	·337	·587	·837	35	·219	·469	·719	·969
15	·094	·344	·594	·844	36	·225	·475	·725	·975
16	·100	·350	·600	·850	37	·231	·481	·731	·981
17	·106	·356	·606	·856	38	·237	·487	·737	·987
18	·112	·362	·612	·862	39	·244	·494	·744	·994
19	·119	·369	·619	·869	40	·250	·500	·750	1·000
20	·125	·375	·625	·875					

PARISH OF CAWDOR

(PART OF),

IN THE

COUNTY OF INVERNESS.

No. on Plan.	Area in Acres.	Remarks.	No. on Plan.	Area in Acres.	Remarks.
1	1·793	Arable.	29	39·281	Arable.
2	3·149	Marsh, rough pasture, &c.	30	·376	Rough pasture & trees.
			31	5·383	County road.
3	·459	Houses, yards, garden, &c.	32	19·948	Arable and mill lade.
			33	1·899	Arable.
4	38·497	Arable, rough pasture, &c.	34	·387	Arable.
			35	·238	County road.
5	31·603	Arable.	36	·677	Arable.
6	·201	Wood.	37	1·877	Houses, yards, gardens, &c.
7	2·172	Wood, furze, and road.	38	·439	Arable.
8	4·205	Wood.	39	1·064	Arable.
9	·261	House, garden, &c.	40	32·224	Arable.
10	9·885	Arable, furze, &c.	41	34·169	Arable.
11	·529	Houses, yards, garden, &c.	42	7·006	Wood.
			43	11·656	Arable.
12	1·477	Rough pasture and house.	44	7·597	Wood.
			45	·076	House and rough pasture.
13	·052	House, garden, and yard.	46	·120	Garden.
14	·095	Arable.	47	·099	House and gardens.
15	·194	Gardens.	48	8·245	Wood and road.
16	3·637	Wood, furze, &c.	49	39·371	Arable, rough pasture, and marsh.
17	·050	Houses aud garden.			
18	·146	Pond.	50	1·191	Wood.
19	·218	House, yard, garden, &c.	51	30·017	Arable.
			52	26·294	Arable.
20	48·393	Wood and roads.	53	·270	Houses, rough pasture, &c.
21	503·706	Wood, roads, and streams.	54	15·754	Arable and footpath.
22	3·442	County road.	55	·441	Houses, gardens, and yard.
23	11·491	Wood, footpath, and stream.	56	1·102	Wood, rough pasture, and road.
24	·184	Pool.			
25	·190	House and garden.	57	·957	Private road.
26	1·546	Rough pasture and bushes.	58	30·504	Wood, marsh, stream, &c.
27	·392	Houses, gardens, and yards.	59	·137	Arable.
			60	·116	Pond.
28	·077	House and garden.	61	1·447	Arable and whins.

No. on Plan.	Area in Acres.	Remarks.
62	·500	Arable.
63	2·748	Houses, yards, garden, &c.
64	1·768	Private road.
65	29·325	Arable.
66	·761	House, garden, yard, &c.
67	·651	Rough pasture and trees.
68	·413	Whins and stones.
69	26·450	Arable, rough pasture, &c.
70	·337	House, garden, and rough pasture.
71	·679	Houses, gardens, and yards.
72	·301	County road.
73	·163	Houses, garden, and yard.
74	6·379	Arable and road.
75	1·163	Private road.
76	29·685	Wood.
77	·142	Private road.
78	·783	Arable.
79	1·563	Arable.
80	·780	Arable.
81	·400	Arable.
82	29·665	Heathy pasture, road, and stream.
83	·428	Arable.
84	·059	House and yard.
85	·086	House and gardens.
86	·061	Garden.
87	2·923	Arable.
88	8·663	Wood.
89	15·781	Arable and rough pasture.
90	16·443	Arable.
91	16·734	Arable.
92	5·696	Wood.
93	3·110	Rough pasture and stream.
94	3·010	Heathy pasture and stones.
95	10·676	Arable.
96	1·006	Wood.
97	·506	Rough pasture.
98	3·689	Allt Dearg, part of (water).
99	·504	Rough pasture.
100	16·594	Arable and rough pasture.
101	1·871	Private road.
102	16·662	Arable.
103	52·192	Wood and stream.
104	8·361	Wood.
105	·582	Houses, yards, garden, &c.
106	1·437	Rough pasture and trees.
107	19·014	Arable.
108	2·420	Wood.
109	14·142	Wood.
110	5·205	Wood.
111	6·499	Arable.
112	·500	Houses, yard, rough pasture, &c.
113	·164	Garden.
114	6·021	Arable.
115	17·552	Arable.
116	2·733	Arable.
117	·228	Rough pasture.
118	·509	Heathy pasture.
119	571·380	Heathy pasture, road, streams, &c.
	1956·503	

RECAPITULATION.

1943·004	Land.
9·364	Public roads.
4·135	Water.
1956·503	Area of the part of the Parish of Cawdor which is in the County of Inverness.

INDEX TO PLACES

IN THE

PARISH OF CAWDOR—(Part of).

COUNTY OF INVERNESS.

Name of Place.	No. of Sheet.		Name of Place.	No. of Sheet.	
	6-inch scale.	25·344 in. scale.		6-inch scale.	25·344 in. scale.
Ballaggan - -	V.	8	Lower Ruallan -	V.	16
Ballentore - -	VI.	5			
Budgate - -	V.	8	Middle Rattich -	,,	,,
Cottartown - -	,,	,,	Newlands of Budgate - -	,,	12
Dallaschyle - -	,,	,,	Newton of Budgate	,,	8
Doghill - -	,,	,,			
Drummournie -	,,	16	Old Newton of Budgate - -	,,	,,
Duglaick - -	,,	,,			
Little Budgate -	,,	4	Upper Ruallan -	,,	16

LONDON:
Printed by George E. Eyre and William Spottiswoode,
Printers to the Queen's most Excellent Majesty.
For Her Majesty's Stationery Office.

ORDNANCE SURVEY OF SCOTLAND.

BOOK OF REFERENCE TO THE PLAN

OF THE

PARISH OF CAWDOR
(PARTS OF),

CONTAINING 27511·797 ACRES;

AND THE

PARISH OF MOY AND DALAROSSIE
(PART OF),

CONTAINING 5588·489 ACRES;

IN THE COUNTY OF NAIRN.

COLONEL SIR HENRY JAMES, R.E., F.R.S., M.R.I.A., F.G.S., &c.,
SUPERINTENDENT OF THE SURVEY.

LONDON:
PRINTED BY GEORGE E. EYRE AND WILLIAM SPOTTISWOODE,
PRINTERS TO THE QUEEN'S MOST EXCELLENT MAJESTY.
FOR HER MAJESTY'S STATIONERY OFFICE.

1870.

Price One Shilling and Sixpence.

[7142.—50.—1/70.]

IV

XII

ORDNANCE SURVEY

PARISH OF CAWDC

NAIRNSHI

INDEX TO THE S

Published on the Scale of $\frac{1}{2500}$ *or* 25

Scale of this Index One I

Published in

EXPLANATORY REMARKS.

The scale of the Parish Plans is the 1-2500th of the actual length on the ground, and is equal to 25·344 inches to a mile, which is very approximately equal to one square inch to one acre, the square of 1·0018 inch being equal to one acre.

The length of each sheet is $1\frac{1}{2}$ miles, and the width 1 mile, the area of each sheet is therefore 960 acres.

Each enclosure has a reference number to the area which is given in this Book.

The Braces ($\int$) on the plans are to indicate that the spaces so braced are included under the same reference number.

The Altitudes in feet above the Mean Level of the Sea are written thus—31·4.

The Scale of the Plans of the County is 6 inches to a mile, and each sheet contains the same area as 16 sheets of the Parish Plans. There is therefore a double reference number to each sheet, as VI. 9., the Roman Numerals referring to the County Plans, the Arabic Figures to the Parish Plans.

The following are the characters employed on the Ordnance Plans on the Scales of 1–2500, and 6 inches to a mile :—

County Names	C	Hundreds or Wards	W
Parishes	P	Townships	T
Extra Parochial	E	Division of Townships	T

Antiquities ..... ROMAN / Druidical or Saxon / Norman or Subsequent

The descriptions of the boundaries are shown by the following initials :—

Centre of Stream	*C.S.*	Centre of Fence	*C.F.*
Centre of Road	*C.R.*	Top of Cop	*T.C.*
Side of Stream or Drain	*S.S.* or *S.D.*	Centre of Wall	*C.W.*
Root of Hedge	*R.H.*	Defaced	*Def.*
Face of Wall	*F.W.*	Track of Stream	*T.S.*

Undefined ..... *Und.*

Where a change occurs in the boundaries, the symbol [o—o] is used to show the part at which the change takes place.

N.B.—To convert Decimal Fractions of an Acre into Roods and Perches, multiply the decimal first by 4 and then by 40, preserving the same number of decimals in the product.

Examples—

			Acres.				Acres.
			633·357				527·013
			4				4
			1·428				·052
			40				40
A.	R.	P.	17·120	A.	R.	P.	2·080
633	1	17		527	0	2	

TABLE

FOR CONVERTING DECIMAL PARTS OF AN ACRE INTO ROODS AND PERCHES.

Perch.	0 Rood.	1 Rood.	2 Roods.	3 Roods.	Perch.	0Rood.	1 Rood.	2 Roods.	3 Roods.
0	·000	·250	·500	·750	21	·131	·381	·631	·881
1	·006	·256	·506	·756	22	.137	·387	·637	·887
2	·012	·262	·512	·762	23	·144	·394	·644	·894
3	·019	·269	·519	·769	24	·150	·400	·650	·900
4	·025	·275	·525	·775	25	·156	·406	·656	·906
5	·031	·281	·531	·781	26	·162	·412	·662	·912
6	·037	·287	·537	·787	27	·169	·419	·669	·919
7	·044	·294	·544	·794	28	·175	·425	·675	·925
8	·050	·300	·550	·800	29	·181	·431	·681	·931
9	·056	·306	·556	·806	30	·187	·437	·687	·937
10	·062	·312	·562	·812	31	·194	·444	·694	·944
11	·069	·319	·569	·819	32	·200	·450	·700	·950
12	·075	·325	·575	·825	33	·206	·456	·706	·956
13	·081	·331	·581	·831	34	·212	·462	·712	·962
14	·087	·337	·587	·837	35	·219	·469	·719	·969
15	·094	·344	·594	·844	36	·225	·475	·725	·975
16	·100	·350	·600	·850	37	·231	·481	·731	·981
17	·106	·356	·606	·856	38	·237	·487	·737	·987
18	·112	·362	·612	·862	39	·244	·494	·744	·994
19	·119	·369	·619	·869	40	·250	·500	·750	1·000
20	·125	·375	·625	·875					

PARISH OF CAWDOR—(PARTS OF),

IN THE

COUNTY OF NAIRN.

No. on Plan.	Area in Acres.	Remarks.	No. on Plan.	Area in Acres.	Remarks.
1	5·385	County road.	32	24·797	Arable.
2	1·522	Houses, garden, and yard.	33	6·341	Arable.
			34	12·076	Arable.
3	·907	Wood.	35	10·509	Wood and road.
4	1·842	Arable and trees.	36	15·769	Arable.
5	29·174	Arable.	37	3·214	Arable.
6	·962	Houses, garden, and rough pasture.	38	2·341	Rough pasture, trees, and stream.
7	30·148	Arable.	39	·988	Arable.
8	29·910	Arable.	40	1·699	Houses, yards, garden, &c.
9	24·126	Arable.			
10	5·918	Arable and stream.	41	16·637	Cawdor Burn (part of).
11	5·583	Arable and stream.	42	3·958	Arable.
12	26·878	Arable.	43	·217	Wood and stream.
13	4·388	Wood.	44	4·249	Arable.
14	1·278	Shingle.	45	1·409	Houses, yards, garden, &c.
15	·869	River Nairn (part of).			
16	4·072	Rough pasture, road, whins, &c.	46	1·322	Arable.
			47	·372	Mill dam.
17	8·888	Arable.	48	·032	House, shed, and yard.
18	9·561	Arable and stream.			
19	1·040	Houses, yards, garden, &c.	49	1·445	Arable aud stream.
			50	·053	House, garden, and yard.
20	8·750	Arable.			
21	5·192	Arable.	51	·279	Streams, shed, garden, &c.
22	48·669	Arable and stream.			
23	19·114	Arable.	52	24·142	Wood and stream.
24	·814	Houses, yards, and sheds.	53	1·614	Furze and shingle.
			54	·018	Rough pasture.
25	·808	Arable and trees.	55	25·544	Arable.
26	·405	Arable, ponds, and stream.	56	·510	Arable, footpath, &c.
			57	·020	Arable.
27	·455	Arable and stream.	58	1·808	Houses, yards, garden, &c.
28	4·203	Arable.			
29	30·209	Arable and roads.	59	·552	Arable.
30	1·938	Houses, yards, garden, rough pasture, &c.	60	·288	Rough pasture and road.
31	·144	County road.	61	1·948	Arable.

No. on Plan.	Area in Acres.	Remarks.
62	·583	Garden.
63	31·773	Arable and trees.
64	22·866	Arable.
65	13·973	Arable, rough pasture, &c.
66	9·687	Arable and stream.
67	72·326	Arable and house.
68	55·847	Arable.
69	1·449	Private road.
70	27·650	Arable.
71	56·049	Arable and stream.
72	24·134	Arable and stream.
73	8·262	County road.
74	111·512	Arable, rough pasture, &c.
75	3·453	Wood.
76	2·403	Arable.
77	1·801	Houses, yards, gardens, &c.
78	26·787	Arable, rough pasture, and trees.
79	·938	County road.
80	·527	Houses, yards, rough pasture, and ruin.
81	1·781	Arable, rough pasture, &c.
82	1·808	Arable and footpaths.
83	·291	House, garden, yard, &c.
84	·374	Arable.
85	·161	House, garden, yard, &c.
86	1·439	Houses, yards, gardens, &c.
87	·324	House, garden, rough pasture, &c.
88	74·283	Arable.
89	1·776	Wood and stream.
90	3·134	Arable.
91	1·185	Pond.
92	·258	Wood.
93	2·861	House, garden, roads, &c.
94	9·034	Arable, tree, &c.
95	1·270	Wood.
96	·162	Wood.
97	·576	Houses, yards, &e.
98	·698	Pond.
99	·471	Pond.
100	·631	Wood, road, stream, &c.
101	3·227	Arable.
102	4·123	Arable.
103	4·051	Arable.
104	·738	Arable.
105	2·994	Houses, yards, road, &c.
106	41·889	Arable and stream.
107	·248	House, yard, and rough pasture.
108	·439	Houses, yards, gardens, &c.
109	6·603	Arable.
110	3·833	Arable and road.
111	75·638	Arable, road, stream, &c.
112	·487	Houses, garden, and yard.
113	32·779	Arable.
114	·553	Public road.
115	·190	Houses and gardens.
116	6·356	County road.
117	·849	House and yards.
118	·318	House, gardens, and yard.
119	2·717	Rough pasture, quarry, &c.
120	·118	Houses, yards, and ruin.
121	·056	House, garden, and yard.
122	8·313	Arable.
123	·257	Arable.
124	11·455	Arable, broom, and roads.
125	54·011	Arable, rough pasture, house, &c.
126	2·440	Heathy pasture, road, and trees.
127	·473	Arable.
128	·241	Houses, garden, and yard.
129	23·903	Wood, roads, and stream.
130	1·400	Pond.
131	22·168	Arable, rough pasture, and trees.
132	1·340	Houses, yards, gardens, &c.
133	1·683	Rough pasture and roads.
134	·207	House, gardens, and yard.
135	13·747	Arable and rough pasture.

No. on Plan.	Area in Acres.	Remarks.
136	5·689	Rough pasture, roads, streams, &c.
137	·223	House, garden, yard, and ruin.
138	·594	House, garden, yards, &c.
139	1·720	Arable, stream, and trees.
140	1·275	Houses, yards, garden, &c.
141	127·704	Arable, rough pasture, &c.
142	3·652	Arable.
143	12·503	Arable.
144	·834	Wood.
145	·453	House, garden, yards, &c.
147	1·264	Wood.
148	2·571	Arable, house, rough pasture, &c.
149	·802	Arable.
150	·863	Rough pasture, trees, &c.
151	·062	House and yard.
152	13·446	Arable, road, and stream.
153	·603	Houses, gardens, and yard.
154	2·795	Arable.
155	·040	House and yard.
156	·375	Houses, gardens, and yard.
157	1·617	County road.
158	·507	Wood.
159	1·167	Wood.
160	·096	House, yard, and ruin.
161	·484	House, yard, rough pasture, &c.
162	·660	Rough pasture and trees.
163	·367	Rough pasture and trees.
164	2·061	Whins, rough pasture, and stream.
165	3·564	Arable.
166	8·879	Arable and tree.
167	1·052	Rough pasture, road, and stream.
168	·108	Houses and yard.
169	2·448	Arable, rough pasture, &c.
170	·609	Road.
171	·307	Arable.
172	2·496	Arable and road.
173	·190	House, garden, yard, &c.
174	20·023	Heathy and rough pasture, roads, &c.
175	·574	Arable.
176	8·325	Arable.
177	3·886	Arable.
178	2·087	Arable.
179	·320	House, yard, &c.
180	3·344	Wood.
181	14·331	Arable.
182	5·259	Arable, rough pasture, &c.
183	·742	Road, rough pasture, and stream.
184	16·872	Arable.
185	2·275	Houses, yards, garden, &c.
186	12·847	Arable.
187	2·410	Arable.
188	15·397	Arable and shed.
189	8·331	Arable.
190	·264	House, garden, and yard.
191	1·872	Rough pasture, road, trees, &c.
192	·481	County road.
193	·438	Rough pasture and stream.
194	1·479	Arable.
195	29·126	Arable, rough pasture, &c.
196	·130	Houses and yard.
197	·068	Garden.
198	4·403	Wood.
199	16·863	Wood.
200	39·947	Arable and road.
201	1·017	Houses, yards, garden, &c.
202	1·326	Arable.
203	1·139	Arable.
204	·165	Public road.
205	2·591	Arable.
206	·338	Arable and house.
207	3·711	Arable.
208	4·087	Arable.
209	6·631	Arable and trees.
210	·307	Rough pasture and trees.

No. on Plan.	Area in Acres.	Remarks.
211	·859	Houses, yards, garden, &c.
212	1·985	Arable, roads, stream, and trees.
213	3·906	Wood.
214	27·095	Wood.
215	·824	Rough pasture, trees, and stream.
216	23·892	Arable and rough pasture.
217	2·358	County road.
218	82·495	Wood, roads, and streams.
219	1·487	Arable and houses.
220	3·180	Arable, house, &c.
221	·069	House, garden, and yard.
222	·533	Houses, gardens, and yards.
223	·700	Wood and rough pasture.
224	1·543	Arable.
225	·295	Wood.
226	3·780	Arable.
227	1·718	Arable and trees.
228	·031	House and yard.
229	·761	Arable and trees.
230	2·986	Houses, yards, gardens, &c.
231	1·660	Arable.
232	·291	Wood.
233	·387	Houses, gardens, and yard.
234	1·537	Arable, road, and trees.
235	·901	Wood.
236	·154	Houses, yard, and shed.
237	1·344	Church and graveyard.
238	1·276	Wood.
239	1·417	County road.
240	·124	Houses and yards.
241	1·215	Arable.
242	36·945	Arable, road, and stream.
243	·072	House, garden, yards, and sheds.
244	2·763	Wood.
245	·369	House, garden, yards, &c.
246	·392	County road.
247	·096	House, yard, & shed.
248	3·600	Arable.
249	1·491	Houses, yards, gardens, &c.
250	·568	Houses and yards.
251	·623	Arable and trees.
252	12·402	Arable and trees.
253	·455	Arable and road.
254	·385	Wood.
255	1·225	Garden and houses.
256	·148	Arable.
257	2·527	Houses, garden, &c.
259	·154	Wood.
263	95·901	Wood and roads.
265	·219	Rough pasture, &c.
266	·787	Houses, yards, gardens, &c.
267	1·095	Wood.
268	67·076	Arable, roads, trees, &c.
269	·359	Wood.
270	·144	Wood.
271	·409	Houses, yards, and sheds.
272	13·793	Arable, wood, and road.
273	·906	Private road.
274	1·871	Houses, yards, gardens, &c.
275	1·507	Arable.
276	1·093	Rough pasture, road, &c.
277	33·834	Wood, road, and stream.
278	9·135	Arable.
279	15·778	Wood and stream.
280	13·573	Arable.
281	38·878	Arable and trees.
282	1·400	Wood.
283	5·982	Arable, roads, &c.
284	·313	Houses, yards, gardens, &c.
285	·125	Houses, yards, gardens, &c.
286	2·430	Arable and roads.
287	4·884	Rough pasture and trees.
288	19·609	Arable.
289	7·774	Wood
290	2·386	County road.
291	5·999	Arable.
292	11·280	Wood.

No. on Plan.	Area in Acres.	Remarks.
293	·098	Heathy pasture.
294	12·212	Arable.
295	·194	House, garden, and rough pasture.
296	1·980	Whins, roads, trees, &c.
297	·188	Houses, garden, and rough pasture.
298	10·405	Arable and road.
299	5·749	County road.
300	6·986	Wood.
301	1·325	Houses, gardens, rough pasture, &c.
302	11·304	Arable, rough pasture, and road.
303	14·491	Arable.
304	32·353	Arable.
305	·200	Rough pasture, &c.
306	41·684	Arable.
307	·153	Houses, yards, and garden.
308	43·093	Arable, rough pasture, &c.
309	1·267	Furze, &c.
310	3·238	Wood.
311	·751	Houses, yards, ruins, &c.
312	2·568	Rough pasture, furze, &c.
313	1·265	Arable.
314	·144	Arable.
315	3·703	Arable.
316	·528	Houses, yards, gardens, &c.
317	·331	Arable.
318	164·594	Wood, rough pasture, &c.
319	38·512	Arable, rough pasture, &c.
320	·253	House, garden, yard, &c.
321	·309	Houses, yard, ruin, &c.
322	3·351	Arable.
323	38·601	Rough pasture, roads, streams, &c.
324	5·738	Arable and stream.
325	75·017	Arable, rough pasture, and road.
326	1·870	Houses, yards, rough pasture, &c.
327	·098	Rough pasture.
328	77·417	Arable, rough pasture, &c.
329	·803	Rough pasture and stream.
330	1·146	Arable and road.
331	·195	Houses, garden, and yards.
332	·215	County road.
333	3·490	Wood, roads, and streams.
334	·152	Rough pasture.
335	·283	Pond.
336	·126	House and garden.
337	·265	House, garden, and yard.
338	2·087	House, rough pasture, &c.
339	·423	Houses and yards.
340	2·165	Rough pasture and furze.
341	·227	County road.
342	26·391	Wood.
343	·126	House, garden, and rough pasture.
344	2·601	Furze, rough pasture, &c.
345	·260	Houses and rough pasture.
346	9·259	Arable, heathy pasture, and trees.
347	·937	Arable.
348	4·937	Arable, rough pasture, and stream.
349	14·376	Heathy pasture, &c.
350	2·884	Heathy pasture, &c.
351	179·680	Wood, roads, stream, &c.
352	8·715	Arable.
353	1·024	Wood, stream, &c.
354	·151	Wood.
355	·119	Wood.
356	·763	Wood and rough pasture.
357	14·042	Arable.
358	4·505	Arable.
359	17·013	Heathy pasture, road, and stream.
360	4·099	Arable.
361	·090	House, garden, yard, and ruin.
362	5·103	Heathy and rough pasture, &c.

No. on Plan.	Area in Acres.	Remarks.
363	6·282	Arable.
364	11·815	Wood, heathy pasture, &c.
365	·804	Arable.
366	·477	Wood and rough pasture.
367	10·849	Arable, rough pasture, and trees.
368	26·019	Arable, rough pasture, and trees.
369	75·374	Wood, road, and streams.
370	4·837	Rough pasture, road, streams, &c.
371	8·181	Arable and road.
372	8·658	Arable and road.
373	·357	Houses, gardens, and yards.
374	1·285	Rough pasture, trees, and stream.
375	·996	Arable.
376	·539	Houses, rough pasture, &c.
377	·577	Houses, rough pasture, gardens, &c.
378	·788	Rough pasture, shed, and stream.
379	9·751	Wood and stream.
380	·104	Pond.
381	·126	Arable.
382	13·869	Arable, rough pasture, and road.
383	1·123	Houses, garden, and yards.
384	·599	Houses, yards, rough pasture, &c.
385	·126	Houses and yards.
386	9·297	Arable, rough pasture, and trees.
387	1·857	Arable.
388	·109	Wood.
389	9·775	Allt Dearg (water).
390	5·857	Arable, rough pasture, and stream.
391	11·039	Wood, rough pasture, &c.
392	1·694	Arable.
393	5·592	Arable.
394	·058	House and garden.
395	1·424	Marsh, rough pasture, &c.
396	3·379	Arable and road.
397	·469	Graveyard and church (in ruins).
398	·512	Houses, garden, and yards.
399	3·561	Arable and trees.
400	·134	Rough pasture and road.
401	9·202	Arable, rough pasture, &c.
402	·979	Whins, rough pasture, &c.
403	9·239	Arable, rough pasture, &c.
404	1·681	Rough pasture, road, &c.
405	·259	House, garden, yard, and ruin.
406	6·027	Arable and road.
407	·259	Arable.
408	·536	Houses, yard, gardens, &c.
409	1·291	Arable and road.
410	1·481	Arable.
411	182·518	Wood, roads, stream, &c.
412	·269	Wood and whins.
413	31·590	Arable.
414	·333	Wood.
415	5·920	Wood, heathy pasture, and trees.
416	19·967	Marsh, heathy pasture, &c.
417	·796	Arable, rough pasture, &c.
418	·299	Houses, yard, gardens, &c.
419	1·068	Arable.
420	1·603	Stream, rough pasture, &c.
421	20·710	Arable, rough pasture, &c.
422	3·049	Arable.
423	·420	Rough pasture and trees.
424	531·455	Wood and roads.
425	8·645	County road.
426	24·420	Heathy pasture, roads, &c.
427	·751	Houses, yards, garden, &c.
428	27·277	Arable, road, &c.

No. on Plan.	Area in Acres.	Remarks.
429	2·096	Wood and rough pasture.
430	1·369	Arable.
431	15·133	Arable, road, & trees.
432	·528	Houses, yards, rough pasture, &e.
433	1·975	County road.
434	7·528	Stream, heathy pasture, &e.
435	1·729	Arable.
436	·440	Houses, yard, gardens, &e.
437	4·263	Arable.
438	5·949	Wood.
439	7·733	Wood and stream.
440	10·753	Riereaeh Burn.
441	5·254	Arable, heathy pasture, and tree.
442	·061	Garden.
443	1·320	Houses, garden, yard, &e.
444	15·461	Arable, rough pasture, and tree.
445	·109	Wood.
446	30·567	Arable and tree.
447	11·272	Heathy pasture, road, &e.
448	9·333	Arable.
449	10·501	Stream, heathy pasture, &e.
450	16·844	Arable.
451	21·892	Arable.
452	3·610	Heathy pasture, road, and trees.
453	2·552	Arable.
454	12·471	Arable, rough pasture, and stream.
455	4·751	Arable.
456	318·999	Wood and stream.
457	12·105	Arable.
458	17·162	Arable.
459	3·192	Heathy pasture.
460	5·358	Arable and heathy pasture.
461	7·701	Arable.
462	128·137	Heathy pasture, road, and streams.
463	17·924	Arable.
464	13·315	Arable and heathy pasture.
465	1·384	Arable.
466	5·999	Arable and road.
467	·594	Houses, yard, and arable.
468	4·041	Heathy pasture.
469	7·186	Arable.
470	1·785	Arable.
471	1·429	Arable.
472	·164	Houses and yard.
473	6·132	Arable.
474	1·176	Arable and stream.
475	3·424	Heathy pasture.
476	·221	Houses, gardeu, and yard.
477	1·654	Heathy pasture.
478	2·257	Arable and heathy pasture.
479	21·045	Arable and road.
480	5·986	County road.
481	1·125	Arable.
482	·111	House, garden, and yard.
483	12·333	Arable and stream.
484	1·016	Houses, yards, gardens, and road.
485	2·743	Arable.
486	5·439	Arable and heathy pasture.
487	·138	House, garden, and yard.
488	2·083	Arable.
489	2·650	Stream, heathy pasture, &e.
490	·442	Arable and stream.
491	13·891	Arable and stream.
492	9·584	Arable.
493	1·595	Heathy pasture.
494	·942	Arable.
495	4·967	Arable.
496	7·551	Heathy pasture aud roads.
497	·416	Houses, shed, yards, &e.
498	1·029	County road.
499	4·396	Arable.
500	·269	Arable.
501	2·952	Arable and heathy pasture.
502	47·692	Arable, heathy pasture, &e.
503	2·061	Arable and heathy pasture.
504	2·271	Arable and heathy pasture.

No. on Plan.	Area in Acres.	Remarks.
505	·757	Arable.
506	·358	Houses and yards.
507	1·093	Arable.
508	20·696	Arable and road.
509	·678	Arable.
510	·248	Arable.
511	1·830	Arable.
512	·564	Arable.
513	·776	Arable.
514	3·736	Arable.
515	·098	Arable.
516	·267	Arable.
517	·179	Arable.
518	·395	Arable.
519	·581	Arable.
520	1·084	Arable.
521	·293	Arable.
522	·502	Arable.
523	·389	Arable.
524	·418	Arable.
525	·179	Houses, garden, yard, &c.
526	·868	Arable.
527	·347	Arable.
528	·580	Arable.
529	1·150	Arable.
530	·514	Arable.
531	·586	Arable.
532	1·876	Arable.
533	·440	Arable.
534	2·576	Arable.
535	·301	Arable.
536	2·585	Arable and stream.
537	247·229	Roads, heathy pasture, streams, &c.
538	·372	Arable.
539	·444	Arable.
540	·689	Arable.
541	·213	Arable.
542	·463	Garden.
543	5·907	Arable.
544	·365	Houses, yards, and rough pasture.
545	11·002	Arable and heathy pasture.
546	3·596	Arable.
547	72·553	Wood, road, and streams.
548	4·930	Marsh.
549	1·306	Arable.
550	14·562	Arable and heathy pasture.
551	5·915	Arable.
552	·827	Houses, yards, gardens, &c.
553	1·148	Arable.
554	·233	Arable.
555	3·866	Arable.
556	·148	Road.
557	26·515	Wood.
558	2·029	Arable.
559	32·880	Arable and road.
560	6·133	Arable.
561	·501	Allt Dearg (water).
562	·280	Road.
562a	·092	Wood.
563	6·403	Wood and stream.
564	3·371	Arable.
565	17·780	Wood and road.
566	·755	Arable and trees.
567	2·972	Wood.
568	1·265	Arable.
569	·531	Houses, garden, and yards.
570	2·387	Rough pasture, road, and tree.
571	·312	Private road.
572	3·106	Wood.
573	8·591	Wood.
574	6·500	Arable.
575	·532	Wood.
576	19·660	Arable and heathy pasture.
577	34·481	Arable and heathy pasture.
578	3·774	Wood.
579	5·556	Arable.
580	3·129	Wood.
581	1·631	Heathy pasture.
582	10·686	Wood.
583	55·778	Heathy pasture and stream.
584	36·623	Arable and heathy pasture.
585	22·337	Heathy pasture.
586	1·553	Houses, yards, garden, road, &c.
587	2·514	Arable.
588	12·373	Arable, rough pasture, and road.
589	12·037	Arable.
590	1·377	County road.
591	6·994	Heathy pasture and trees.

No. on Plan.	Area in Acres.	Remarks.
592	18·800	Wood.
593	·156	Marsh, heathy pasture, and tree.
594	3·594	County road.
595	2·213	Arable.
596	24·658	Arable and heathy and rough pasture.
597	76·686	Wood and streams.
598	8·938	Arable and heathy pasture.
599	·283	Houses and yards.
600	1·080	Arable.
601	1·605	Arable.
602	·161	Arable.
603	1·867	Arable, stream, and footpath.
604	1·310	Arable.
605	·554	Arable.
606	·783	Arable.
607	·438	Arable.
608	1·470	Arable.
609	·110	Houses, yards, ruin, &c.
610	32·285	Arable.
611	2·492	Arable.
612	4·260	Arable.
613	·309	Arable.
614	·146	Houses, garden, and yards.
615	3·367	Arable and road.
616	1·461	Arable.
617	1·270	Arable.
618	16·428	Arable and heathy pasture.
619	4·899	Arable.
620	5·311	Rough pasture.
621	39·874	Wood and streams.
622	·564	Wood.
623	28·066	Arable, rough pasture, &c.
624	·875	Rough pasture, road, &c.
625	·152	Houses, garden, and yard.
626	1·125	Pond.
627	·714	Rough pasture and brushwood.
628	28·401	Arable, rough pasture, and trees.
629	·972	Rough pasture and trees.
630	2·000	Arable and trees.
631	1·884	Houses, yards, garden, &c.
632	4·076	Arable.
633	18·919	Arable, rough pasture, and trees.
634	3·642	Arable and rough pasture.
635	118·339	Wood, roads, streams, &c.
636	·876	Arable.
637	1·384	Arable and footpath.
638	·170	Houses, garden, and yards.
639	·393	House, garden, yard, &c.
640	34·530	Wood, road, and streams.
641	·463	Heathy pasture and trees.
	6655·750	

RECAPITULATION.

6552·326	Land.
59·251	Public roads.
44·173	Water.
6655·750	Area numbered.

UNNUMBERED (drawn principally on Six-inch scale).

20641·756	Moorland, &c.
52·145	River Findhorn (part of).
20693·901	Area unnumbered.
6655·750	Area numbered.
27349·651	Area of the part of the Parish (proper) which is in the County of Nairn.

RECAPITULATION.

27194·082	Land.
59·251	Public roads.
96·318	Water.
27349·651	Area of all that part of the Parish of Cawdor (proper), which is in the County of Nairn.

PARISH OF CAWDOR (Detached), Locally situated between the Parishes of Nairn and Auldearn.

No. on Plan.	Area in Acres.	Remarks.
1	·054	Road.
2	1·116	River Nairn (part of).
3	8·465	Wood and road.
4	·979	County road.
5	7·399	Road and streams.
6	4·231	Arable.
7	7·825	Rough pasture and roads.
8	36·739	Arable and trees.
9	·260	Houses, garden, and yards.
10	20·577	Wood, road, &c.
11	1·422	County road.
12	4·341	Wood and broom.
13	·298	Garden, rough pasture, &c.
14	·118	Houses, yard, and ruin.
15	·906	Rough pasture and furze.
16	28·015	Arable.
17	24·375	Arable and broom.
18	·777	Houses, sheds, and yards.
19	11·149	Arable.
20	·347	House, garden, and yard.
21	·118	Arable.
22	·456	County road.
23	2·179	Arable.
	162·146	

RECAPITULATION.

158·173	Land.
2·857	Public roads.
1·116	Water.
162·146	Area of the Parish of Cawdor (Detached), in the County of Nairn.

GENERAL RECAPITULATION.

27352·255	Land.
62·108	Public roads.
97·434	Water.
27511·797	Area of all those parts of the Parish of Cawdor, which are in the County of Nairn.

NOTE.—The County Boundary divides the Parish of Cawdor (proper) into two portions; the other portion is in the County of Inverness, and will have a separate Book of Reference.

INDEX TO PLACES

IN THE

PARISH OF CAWDOR.

COUNTY OF NAIRN.

Name of Place.	No. of Sheet. 6-inch scale.	No. of Sheet. 25·344 in. scale.	Name of Place.	No. of Sheet. 6-inch scale.	No. of Sheet. 55·344 in. scale.
Achindown -	VII.	2	Manse - -	IV.	14
Achneim - -	,,	3	Meikle Geddes -	,,	7
Andrain - -	,,	8	Millton of Cawdor	,,	10
Balliknockan -	IV.	14	Newlands of Achneim -	,,	15
Balloan of Cawdor	,,	15	Newlands of Broomhill -	,,	12
Balloan of Geddes	,,	7	Newlands of Clunas -	VII.	4
Balnaroid - -	,,	11	Newlands of Glengeoullic -	,,	7
Blairmore -	,,	,,	Newlands of Inchnacaorach	IV.	15
Blairnadergid -	,,	11, 15	Newlands of Little Urchany	,,	,,
Brackla House -	,,	11	Newlands of Torrich -	,,	12
Braevall - -	VII.	6, 7	Newton of Cawdor	,,	10
Broomhill -	IV.	11	Ordbreck -	VII.	4
Bruachmary -	VII.	8	Piperhill - -	IV.	11
Cawdor - -	IV.	14	Polneach -	,,	7
Cawdor Castle -	,,	,,	Post Office -	,,	14
Cluaisnahadig -	VII.	4	Rehiran - -	VII.	6
Clunas - -	,,	8	Riercach -	,,	3
Clunaswell Cottage	,,	4	Royal Brackla Distillery -	IV.	11
Culcharry - -	IV.	11, 15	Sliabhgherarie -	VII.	6
Drumcharrel -	VII.	4	Standalane -	IV.	7
Dundeasal -	,,	,,	Tomchluig -	VII.	4
Foxmoss - -	,,	2	Torrich - -	IV.	12
Glengeoullie -	,,	3	Wank Mill -	,,	10
Glengeoullic Cottage - -	,,	,,	Wester Barevan -	VII.	6
Inchnacaorach -	IV.	15	Whinhill -	IV.	15
Inchgeddel -	VII.	2			
Kirkton of Barevan	,,	,,			
Knockard - -	IV.	11			
Knockloam -	,,	8			
Little Urchany -	,,	15			
Lynethobair -	VII.	4, 8			
Manse - -	IV.	11			

PARISH OF CAWDOR (Detached).

Raitknock -	IV.	4	Raitloan - -	IV.	8
Raitknock -	,,	8			

PARISH OF MOY AND DALAROSSIE (Part of),

COUNTY OF NAIRN.

Unnumbered—On Six-inch Scale only.

Area in Acres.	Description.
50·149	River Findhorn.
5538·340	Moorland, &c.
5588·489	Area of the part of the Parish of Moy and Dalarossie, in the County of Nairn.

Note.—The County Boundary divides the Parish of Moy and Dalarossie into two portions; the other portion is in the County of Inverness; the area will be given in a separate Book of Reference.

LONDON:
Printed by George E. Eyre and William Spottiswoode,
Printers to the Queen's most Excellent Majesty.
For Her Majesty's Stationery Office.